

**MAP OF TERRITORY TO BE ANNEXED TO THE CITY OF MASSILLON, OHIO**

MILES OF STATE HIGHWAYS 0.045 MILES 0.164 ACRES  
 MILES OF COUNTY ROADS 0 MILES 0 ACRES  
 MILES OF TOWNSHIP ROADS 0 MILES 0 ACRES

N.W. QTR. SECTION 10 TUSCARAWAS TWP. 8.298 ACRES  
 TOTAL ACREAGE IN ANNEXATION 8.298 ACRES (DEED)

**NOTE:**

THIS MAP HAS BEEN COMPILED, CALCULATED, AND DRAWN FROM AVAILABLE DEEDS OF RECORD, RECORD PLATS, AND OTHER DOCUMENTS OBTAINED FROM THE OFFICIAL RECORDS MAINTAINED BY THE VARIOUS OFFICES/AGENCIES OF STARK COUNTY, OHIO. A BOUNDARY SURVEY WAS NOT PERFORMED ON ANY PROPERTIES.

**MASSILLON CITY COUNCIL**

ACCEPTED BY THE CITY COUNCIL OF MASSILLON, OHIO, BY ORDINANCE NO. 37-2012

PASSED THIS 2<sup>nd</sup> DAY OF April, 2012.

*Mary Beth Bailey*  
 CLERK  
 CITY ENGINEER

*Dean Dambor*  
 COUNCIL PRESIDENT

CITY LOT NUMBERS ASSIGNED THIS 11<sup>th</sup> DAY OF APRIL, 2012.

*K.S.A. TR*  
 CITY ENGINEER

**COUNTY AUDITOR**

ENTERED THIS 7<sup>th</sup> DAY OF JUNE, 2012.

*Alan Harold*  
 COUNTY AUDITOR  
 ALAN HAROLD

**COUNTY RECORDER**

RECEIVED FOR RECORD THIS 14<sup>th</sup> DAY OF JUNE, 2012.

RECORDED IN INSTRUMENT 201206140026644 THIS 14 DAY OF

June, 2012.

*Rich Campbell*  
 COUNTY RECORDER

**STARK COUNTY COMMISSIONERS**

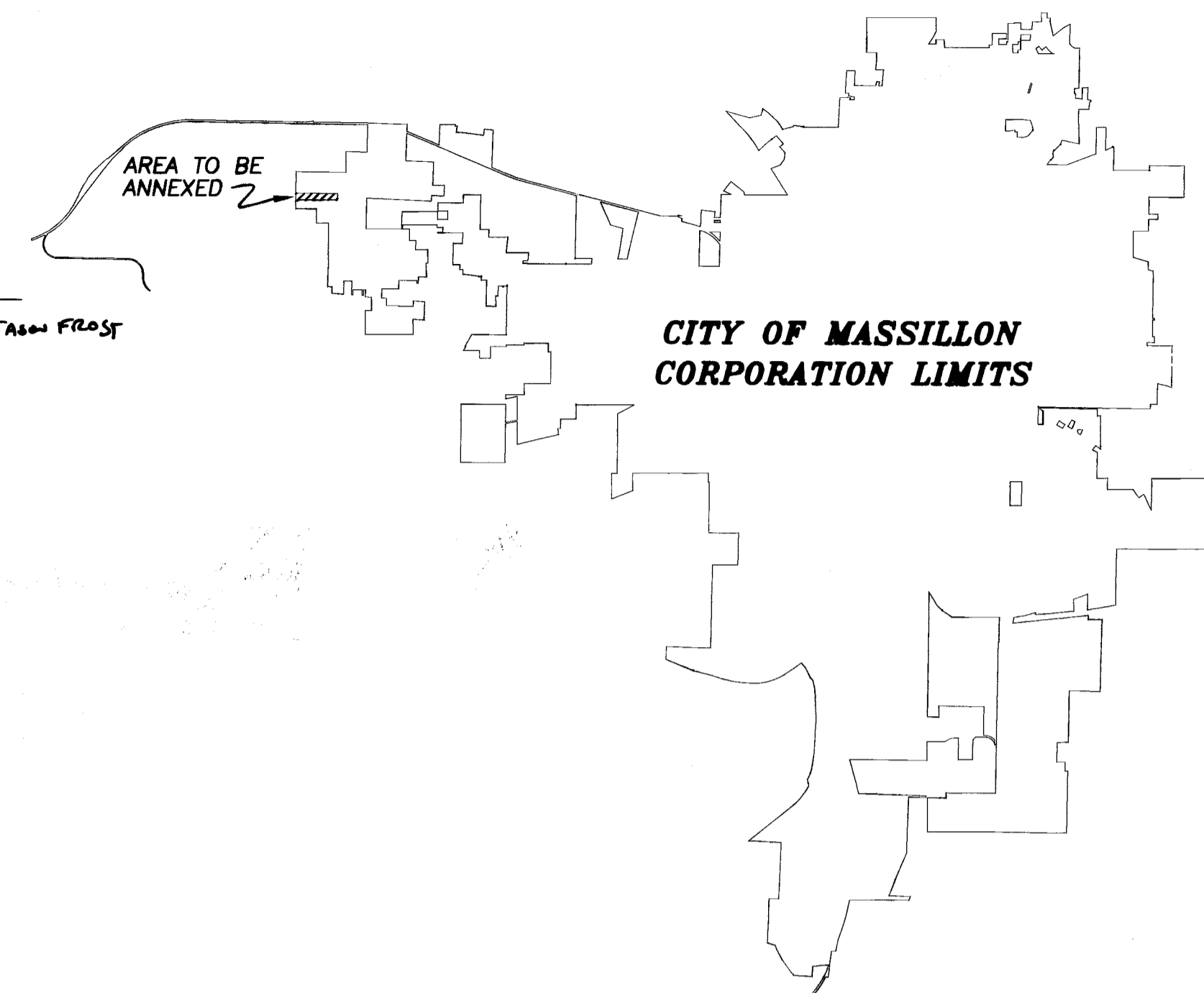
APPROVED FOR ANNEXATION BY THE STARK COUNTY COMMISSIONERS.

ADOPTED THIS 23<sup>rd</sup> DAY OF May, 2012.

*James W. Broughton*  
 STARK COUNTY COMMISSIONERS

**BASIS OF BEARING**

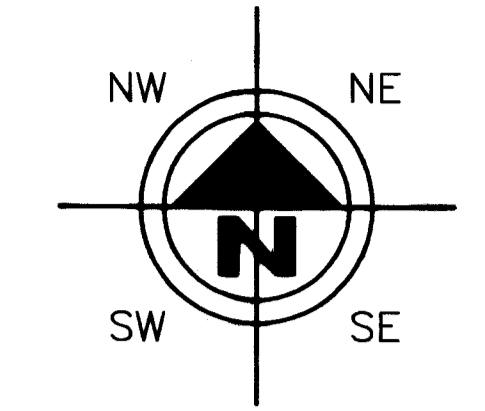
THE BEARINGS ARE BASED ON THE NORTHERLY LINE OF THE NORTHWEST QUARTER SECTION 10, TUSCARAWAS TOWNSHIP, HAVING A BEARING OF S 87°37'50" E AS DESCRIBED IN I.R.# 201101060000682 OF THE STARK COUNTY OFFICIAL RECORDS.



**CITY OF MASSILLON CORPORATION LIMITS**

**LOCATION MAP**

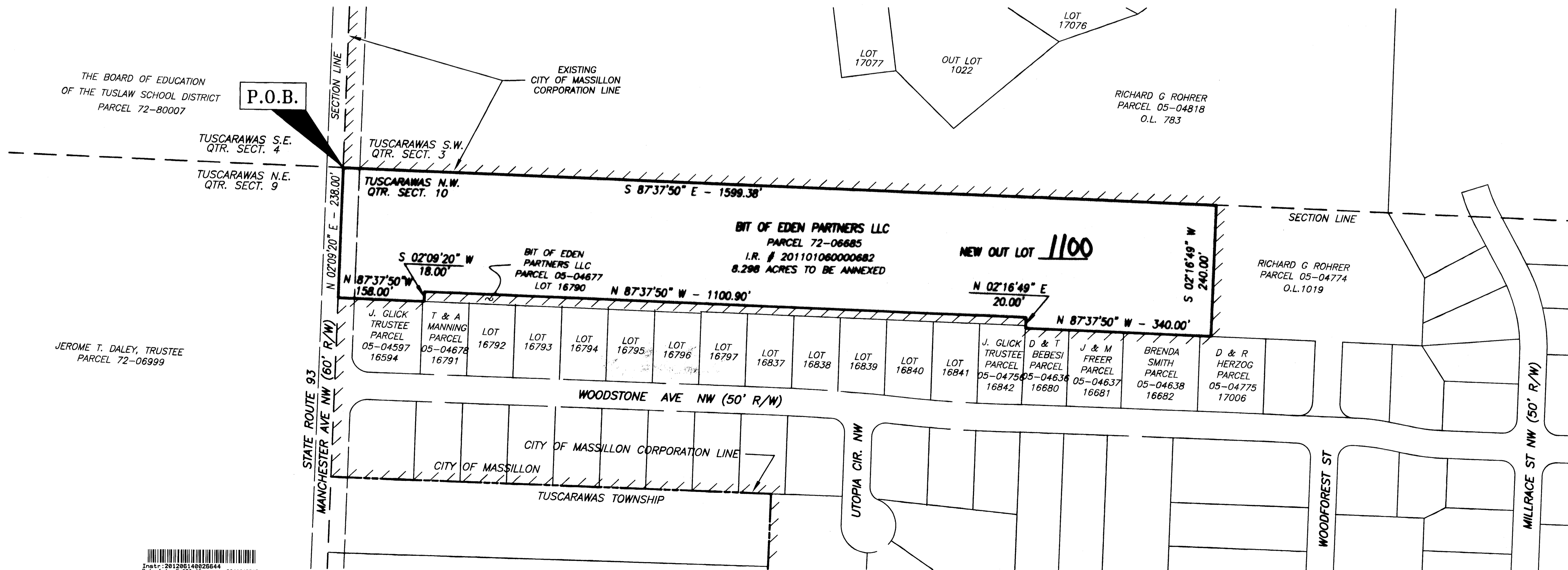
NOT TO SCALE



HORIZONTAL SCALE IN FEET  
 100 50 0 100

DRAWN BY: JAH CHECKED BY: KAD  
 DATE: FEB 2011 DATE: FEB 2011

**BIT OF EDEN ANNEXATION**  
 PART OF THE NW SECTION 10, TUSCARAWAS TOWNSHIP  
 ANNEXATION MAP  
 CITY OF MASSILLON  
 STARK COUNTY, OHIO



REVISIONS:

DATE	DESCRIPTION

ELECTRONIC FILE NAME:  
 11AX0101.DWG

ACCOUNT NUMBER  
 11AX01

Inst: 201206140026644 06/14/2012  
 Plot of: 8.298 AC  
 Rick Campbell 2:07PM RL24x3  
 Stark County Recorder 72010002002