

STARK COUNTY METROPOLITAN SEWER DISTRICT
SANITARY ENGINEERING DEPARTMENT

Permit for Sewer Connection

Permit No. 46544

I understand that the connection charge shown below was calculated based on information furnished to your office by me. Further, I understand that if, subsequent to the issuance of a permit and/or connection completion and approval, the use of the serviced premises changes, additional applicable connection charges will be levied in accordance with the regulations of the Stark County Metropolitan Sewer District.

The undersigned hereby applies to construct a sewer connection from the premises described to the sewer and branch mentioned, and agrees that the construction and use of such sewer shall be strictly in accordance with the rules and regulations of the County Sanitary Engineering Department. I/we agree that I/we will be responsible for any damage or claims of any nature arising out of the construction of said connection, or the excavation therefore, and will warrant and defend the County of Stark, its Officers and Agents, against all such damages or claims, that I/we furnish and maintain proper barricades and lights for the protection of the public and that I/we will immediately refill and resurface all excavations and all settlements, and will pay to the County, the cost of any clearing up, removal of dirt or rubbish, refilling or resurfacing ordered or done by the County, over or around the excavation for this connection, within one year of acceptance of this work.

I/we specifically agree that no roof or footer drains, surface water or other prohibited waste shall be discharged into this connection.

The application and permit expire one year from the date of issuance. A fee of \$ 50.00 and the difference between area charges from the time of issuance to the time of re-issuance will be due in order to renew the application and permit.

Address: 4968 MACLAREN NW
Lot 21
Parcel 16-30233
Subdivision SCOTSBURY HIGHLANDS
Township SW 20 JACKSON

Area charge \$1,800.00
Local charge \$.00 (if app.)
Permit fee \$ 50.00
Connection charge \$1,850.00 (Total)
Installation
Cash Y 1/3/2011

Usage: SINGLE FAMILY RES 1 HOUSE/S

Date of issuance: 1/3/2011
(Expires in 365 days)

Owner of property described:

REA BLDG CORP,
8230 LUTZ NW
MASSILLON, OH 44646

By: [Signature]
Licensed Drain Layer MALAVITE EXCAVATING, INC.
SKR MALAVITE

Issued by: _____

County Sanitary Engineer: MICHAEL S. ARMSTRONG J. JONES

Notes: FLOWLINE IS 4.33 FEET ABOVE DS MH#16-1927 FLOWLINE

Permission is hereby granted for the sewer connection, above described, to be constructed under the conditions stated. Fee of \$50.00 received. This sewer discharges into the sewers of the City of MASSILLON

Sewer District 16
Property is located on the E side (direction)
of MACLAREN St.
between AT STERLING PLACE St.
and St.
Main sewer is in MACLAREN
Y, branch is 125 feet
(direction) SOUTH
of MH No. 16-1927
at FORBES
LATERAL SEWER:
House conn. is 38.00 feet long and
end of branch is 125 feet
(direction) SOUTH
of MH No. 16-1927
and is approx. 9.0 feet deep.
service sewer: 6 inch PVC pipe
Sewer Book No. 5 Page 625
Wye Book No. 11 Page 269

DISTRIBUTION OF COPIES: Green (County)

Pink (City)

Yellow (Contractor)

White (Inspection Dept.)

STARK COUNTY METROPOLITAN SEWER DISTRICT
SANITARY ENGINEERING DEPARTMENT

Permit for Sewer Connection

Permit No. 46546

I understand that the connection charge shown below was calculated based on information furnished to your office by me. Further, I understand that if, subsequent to the issuance of a permit and/or connection completion and approval, the use of the serviced premises changes, additional applicable connection charges will be levied in accordance with the regulations of the Stark County Metropolitan Sewer District.

The undersigned hereby applies to construct a sewer connection from the premises described to the sewer and branch mentioned, and agrees that the construction and use of such sewer shall be strictly in accordance with the rules and regulations of the County Sanitary Engineering Department. I/we agree that I/we will be responsible for any damage or claims of any nature arising out of the construction of said connection, or the excavation therefore, and will warrant and defend the County of Stark, its Officers and Agents, against all such damages or claims, that I/we furnish and maintain proper barricades and lights for the protection of the public and that I/we will immediately refill and resurface all excavations and all settlements, and will pay to the County, the cost of any clearing up, removal of dirt or rubbish, refilling or resurfacing ordered or done by the County, over or around the excavation for this connection, within one year of acceptance of this work.

I/we specifically agree that no roof or footer drains, surface water or other prohibited waste shall be discharged into this connection.

The application and permit expire one year from the date of issuance. A fee of \$ 50.00 and the difference between area charges from the time of issuance to the time of re-issuance will be due in order to renew the application and permit.

Address: 1700 WARRINGTON NW

Lot 56

Parcel 43-10622

Subdivision BRAMBLECREST ALLOT

Township NE 3 PERRY

Area charge \$.00

Local charge \$.00 (if app.)

Permit fee \$ 50.00

Connection charge \$50.00 (Total)

Installation

Cash Y 1/7/2011

Usage: SINGLE FAMILY RES 1 HOUSE/S

Date of issuance: 1/7/2011

(Expires in 365 days)

Owner of property described:
BLANDA, EDWARD & CATHERINE
1700 WARRINGTON NW
MASSILLON, OH 44646

By: *[Signature]*
Licensed Drain Layer ALBORN EXCAVATING

Issued by: SKR J. Jones

County Sanitary Engineer: MICHAEL S. JONES

Notes: REPAIR - SEE ORIGINAL PERMIT 25-00322

Permission is hereby granted for the sewer connection, above described, to be constructed under the conditions stated. Fee of \$50.00 received. This sewer discharges into the sewers of the City of MASSILLON

Sewer District 25

Property is located on the E side (direction)

of WARRINGTON St.

between BRIARDALE St.

and END St.

Main sewer is in BRIARDALE

Y, branch is 46 feet

(direction) SOUTH

of MH No. C

at WARRINGTON

LATERAL SEWER:

House conn. is feet long and

end of branch is feet

(direction)

of MH No.

and is approx. 8.0 feet deep.

service sewer: 0 inch pipe

Sewer Book No. Page

Wye Book No. Page

STARK COUNTY METROPOLITAN SEWER DISTRICT
SANITARY ENGINEERING DEPARTMENT

Permit for Sewer Connection

Permit No. 46548

I understand that the connection charge shown below was calculated based on information furnished to your office by me. Further, I understand that if, subsequent to the issuance of a permit and/or connection completion and approval, the use of the serviced premises changes, additional applicable connection charges will be levied in accordance with the regulations of the Stark County Metropolitan Sewer District.

The undersigned hereby applies to construct a sewer connection from the premises described to the sewer and branch mentioned, and agrees that the construction and use of such sewer shall be strictly in accordance with the rules and regulations of the County Sanitary Engineering Department. I/we agree that I/we will be responsible for any damage or claims of any nature arising out of the construction of said connection, or the excavation therefore, and will warrant and defend the County of Stark, its Officers and Agents, against all such damages or claims, that I/we furnish and maintain proper barricades and lights for the protection of the public and that I/we will immediately refill and resurface all excavations and all settlements, and will pay to the County, the cost of any clearing up, removal of dirt or rubbish, refilling or resurfacing ordered or done by the County, over or around the excavation for this connection, within one year of acceptance of this work.

I/we specifically agree that no roof or footer drains, surface water or other prohibited waste shall be discharged into this connection.

The application and permit expire one year from the date of issuance. A fee of \$ 50.00 and the difference between area charges from the time of issuance to the time of re-issuance will be due in order to renew the application and permit.

Address: 8377 FOREST RIDGE NW
Lot 36
Parcel 16-30735
Subdivision MUDBROOK VILLAGE CONDOS
Township NE 17 JACKSON
Area charge \$1,800.00
Local charge \$.00 (if app.)
Permit fee \$ 50.00
Connection charge \$1,850.00 (Total)
Installation
Cash Y 1/12/2011

Usage: SINGLE FAMILY RES 1 HOUSE/S

Date of issuance: 1/12/2011
(Expires in 365 days)

Owner of property described:

REGAL CONST,
7056 MEARS GATE DR NW
N CANTON, OH 44720

By: [Signature]
Licensed Drain Layer MALAVITE EXCAVATING, INC.

Issued by: SKR

County Sanitary Engineer: MICHAEL S. ARMOGIDA

Notes: FLOWLINE IS 5.58' ABOVE DOWNSTREAM MH 16-1797 FLOWLINE

Permission is hereby granted for the sewer connection, above described, to be constructed under the conditions stated. Fee of \$50.00 received. This sewer discharges into the sewers of the City of MASSILLON

Sewer District 16
Property is located on the N side (direction)
of FOREST RIDGE St.
between RUSTIC RIDGE St.
and OLD FOREST St.
Main sewer is in FOREST RIDGE
Y, branch is 131 feet
(direction) EAST
of MH No. 16-1797
at RUSTIC RIDGE
LATERAL SEWER:
House conn. is 27.00 feet long and
end of branch is 131 feet
(direction) EAST
of MH No. 16-1797
and is approx. 11.0 feet deep.
service sewer: 6 inch PVC pipe
Sewer Book No. 5 Page 582
Wye Book No. 10 Page 131

STARK COUNTY METROPOLITAN SEWER DISTRICT
SANITARY ENGINEERING DEPARTMENT

Permit for Sewer Connection

Permit No. 46556

I understand that the connection charge shown below was calculated based on information furnished to your office by me. Further, I understand that if, subsequent to the issuance of a permit and/or connection completion and approval, the use of the serviced premises changes, additional applicable connection charges will be levied in accordance with the regulations of the Stark County Metropolitan Sewer District.

The undersigned hereby applies to construct a sewer connection from the premises described to the sewer and branch mentioned, and agrees that the construction and use of such sewer shall be strictly in accordance with the rules and regulations of the County Sanitary Engineering Department. I/we agree that I/we will be responsible for any damage or claims of any nature arising out of the construction of said connection, or the excavation therefore, and will warrant and defend the County of Stark, its Officers and Agents, against all such damages or claims, that I/we furnish and maintain proper barricades and lights for the protection of the public and that I/we will immediately refill and resurface all excavations and all settlements, and will pay to the County, the cost of any clearing up, removal of dirt or rubbish, refilling or resurfacing ordered or done by the County, over or around the excavation for this connection, within one year of acceptance of this work.

I/we specifically agree that no roof or footer drains, surface water or other prohibited waste shall be discharged into this connection.

The application and permit expire one year from the date of issuance. A fee of \$ 50.00 and the difference between area charges from the time of issuance to the time of re-issuance will be due in order to renew the application and permit.

Address: 2705 VICKSBURG NW
Lot 106
Parcel 16-28360
Subdivision ABERDEEN RIDGE #3
Township SW 34 JACKSON

Area charge \$1,800.00
Local charge \$.00 (if app.)
Permit fee \$ 50.00
Connection charge \$1,850.00 (Total)
Installation
Cash Y 1/26/2011

Usage: SINGLE FAMILY RES 1 HOUSE/S

Date of issuance: 1/26/2011
(Expires in 365 days)

Owner of property described:

BLDR DEV, TODD MICHAEL
5445 WHIPPLE AVE NW
N CANTON, OH 44720

By: [Signature]
Licensed Drain Layer KBE ENTERPRISES

Issued by: TJM

County Sanitary Engineer: MICHAEL S. ARMOGIDA

Notes: FLOWLINE IS 3.30' ABOVE DOWNSTREAM MH 25-977 FLOWLINE

Permission is hereby granted for the sewer connection, above described, to be constructed under the conditions stated. Fee of \$50.00 received. This sewer discharges into the sewers of the City of MASSILLON

Sewer District 25
Property is located on the W side (direction)
of VICKSBURG St.
between SHILOH St.
and HENSLEY St.
Main sewer is in VICKSBURG
Y, branch is 230 feet
(direction) SOUTH
of MH No. 25-977
at 1ST SOUTH OF SHILOH
LATERAL SEWER:
House conn. is 40.00 feet long and
end of branch is 230 feet
(direction) SOUTH
of MH No. 25-977
and is approx. 9.0 feet deep.
service sewer: 6 inch PVC pipe
Sewer Book No. 8 Page 247
Wye Book No. 8 Page 342

DISTRIBUTION OF COPIES: Green (County) Pink (City)

Yellow (Contractor)

White (Inspection Dept.)

STARK COUNTY METROPOLITAN SEWER DISTRICT
SANITARY ENGINEERING DEPARTMENT

Permit for Sewer Connection

Permit No. **46561**

I understand that the connection charge shown below was calculated based on information furnished to your office by me. Further, I understand that if, subsequent to the issuance of a permit and/or connection completion and approval, the use of the serviced premises changes, additional applicable connection charges will be levied in accordance with the regulations of the Stark County Metropolitan Sewer District.

The undersigned hereby applies to construct a sewer connection from the premises described to the sewer and branch mentioned, and agrees that the construction and use of such sewer shall be strictly in accordance with the rules and regulations of the County Sanitary Engineering Department. I/we agree that I/we will be responsible for any damage or claims of any nature arising out of the construction of said connection, or the excavation therefore, and will warrant and defend the County of Stark, its Officers and Agents, against all such damages or claims, that I/we furnish and maintain proper barricades and lights for the protection of the public and that I/we will immediately refill and resurface all excavations and all settlements, and will pay to the County, the cost of any clearing up, removal of dirt or rubbish, refilling or resurfacing ordered or done by the County, over or around the excavation for this connection, within one year of acceptance of this work.

I/we specifically agree that no roof or footer drains, surface water or other prohibited waste shall be discharged into this connection.

The application and permit expire one year from the date of issuance. A fee of \$ 50.00 and the difference between area charges from the time of issuance to the time of re-issuance will be due in order to renew the application and permit.

Address: 6657 WOODBRIDGE NW
Lot 43
Parcel 16-30076
Subdivision MUDBROOK VILLAGE #2
Township NE 17 JACKSON

Area charge \$1,800.00
Local charge \$.00 (if app.)
Permit fee \$ 50.00
Connection charge \$1,850.00 (Total)
Installation Cash Y 2/2/2011

Usage: SINGLE FAMILY RES 1 HOUSE/S

Date of issuance: 2/2/2011
(Expires in 365 days)

Owner of property described:
TODD MICHAEL BUILDER,
5445 WHIPPLE NW
NORTH CANTON, OH 44720

By: [Signature]
Licensed Drain Layer KHE ENTERPRISES

Issued by: SKR

County Sanitary Engineer: MICHAEL S. ARMSTRONG

Notes: FL IS 0.78' ABOVE DS MH#16-1800 FL - EOL IS 36' NORTH & 37' WEST

Permission is hereby granted for the sewer connection, above described, to be constructed under the conditions stated. Fee of \$50.00 received. This sewer discharges into the sewers of the City of MASSILLON

Sewer District 16

Property is located on the NW side (direction)
of WOODBIDGE St.
between EASTBROOK St.
and CUL DE SAC St.

Main sewer is in WOODBIDGE
Y, branch is STUB feet
(direction) IN
of MH No. 16-1800
at 3RD NORTH OF EASTBROOK

LATERAL SEWER:
House conn. is 55.00 feet long and
end of branch is 36 feet
(direction) NORTH
of MH No. 16-1800
and is approx. 8.0 feet deep.
service sewer: 6 inch PVC pipe
Sewer Book No. 5 Page 585
Wye Book No. 10 Page 128

STARK COUNTY METROPOLITAN SEWER DISTRICT
SANITARY ENGINEERING DEPARTMENT

Permit for Sewer Connection

Permit No. **46567**

I understand that the connection charge shown below was calculated based on information furnished to your office by me. Further, I understand that if, subsequent to the issuance of a permit and/or connection completion and approval, the use of the serviced premises changes, additional applicable connection charges will be levied in accordance with the regulations of the Stark County Metropolitan Sewer District.

The undersigned hereby applies to construct a sewer connection from the premises described to the sewer and branch mentioned, and agrees that the construction and use of such sewer shall be strictly in accordance with the rules and regulations of the County Sanitary Engineering Department. I/we agree that I/we will be responsible for any damage or claims of any nature arising out of the construction of said connection, or the excavation therefore, and will warrant and defend the County of Stark, its Officers and Agents, against all such damages or claims, that I/we furnish and maintain proper barricades and lights for the protection of the public and that I/we will immediately refill and resurface all excavations and all settlements, and will pay to the County, the cost of any clearing up, removal of dirt or rubbish, refilling or resurfacing ordered or done by the County, over or around the excavation for this connection, within one year of acceptance of this work.

I/we specifically agree that no roof or footer drains, surface water or other prohibited waste shall be discharged into this connection.

The application and permit expire one year from the date of issuance. A fee of \$ 50.00 and the difference between area charges from the time of issuance to the time of re-issuance will be due in order to renew the application and permit.

Address: 7801 DIAMONDBACK NW
Lot 214
Parcel 16-28074
Subdivision EMERALD ESTATES #6A
Township NW 7 JACKSON

Area charge \$200.00
Local charge \$.00 (if app.)
Permit fee \$ 50.00
Connection charge \$250.00 (Total)
Installation Cash Y 2/17/2011

Usage: SINGLE FAMILY RES 1 HOUSE/S

Date of issuance: 2/17/2011
(Expires in 365 days)

Owner of property described:
PATRICK LONG HOMES,
3333 MASSILLON RD-STE 103
AKRON, OH 44312

By: [Signature]
Licensed Drain Layer BONTRAGER EXCAVATING INC.

Issued by: TJM

County Sanitary Engineer: MICHAEL S. ARMOGIDA

Notes: FL IS 8.70' ABOVE DS MH#1822 FL; REISSUED - PREV #45939

Permission is hereby granted for the sewer connection, above described, to be constructed under the conditions stated. Fee of \$50.00 received. This sewer discharges into the sewers of the City of MASSILLON

Sewer District 16

Property is located on the W side (direction)
of DIAMONDBACK St.
between OAK POINTE St.
and NORTH END OF St.

Main sewer is in DIAMONDBACK
Y, branch is 298 feet
(direction) NORTH
of MH No. 16-1822
at 1ST NORTH OF OAK POINTE

LATERAL SEWER:
House conn. is 40.00 feet long and
end of branch is 298 feet
(direction) NORTH
of MH No. 16-1822
and is approx. 8.0 feet deep.
service sewer: 6 inch PVC pipe
Sewer Book No. 5 Page 598
Wye Book No. 10 Page 364

STARK COUNTY METROPOLITAN SEWER DISTRICT
SANITARY ENGINEERING DEPARTMENT

Permit for Sewer Connection

Permit No. **46575**

I understand that the connection charge shown below was calculated based on information furnished to your office by me. Further, I understand that if, subsequent to the issuance of a permit and/or connection completion and approval, the use of the serviced premises changes, additional applicable connection charges will be levied in accordance with the regulations of the Stark County Metropolitan Sewer District.

The undersigned hereby applies to construct a sewer connection from the premises described to the sewer and branch mentioned, and agrees that the construction and use of such sewer shall be strictly in accordance with the rules and regulations of the County Sanitary Engineering Department. I/we agree that I/we will be responsible for any damage or claims of any nature arising out of the construction of said connection, or the excavation therefore, and will warrant and defend the County of Stark, its Officers and Agents, against all such damages or claims, that I/we furnish and maintain proper barricades and lights for the protection of the public and that I/we will immediately refill and resurface all excavations and all settlements, and will pay to the County, the cost of any clearing up, removal of dirt or rubbish, refilling or resurfacing ordered or done by the County, over or around the excavation for this connection, within one year of acceptance of this work.

I/we specifically agree that no roof or footer drains, surface water or other prohibited waste shall be discharged into this connection.

The application and permit expire one year from the date of issuance. A fee of \$ 50.00 and the difference between area charges from the time of issuance to the time of re-issuance will be due in order to renew the application and permit.

Address: 2859 COLDWATER NW

Lot 61

Parcel 16-29598

Subdivision ABERDEEN GLEN #3

Township SW 34 JACKSON

Area charge \$1,800.00

Local charge \$.00 (if app.)

Permit fee \$ 50.00

Connection charge \$1,850.00 (Total)

Installation Cash

Y 3/8/2011

Usage: SINGLE FAMILY RES 1 HOUSE/S

Date of issuance: 3/8/2011

(Expires in 365 days)

Owner of property described:

RYAN HOMES,
6770 SNOWVILLE RD., STE 1
BRECKSVILLE, OH 44141

By: Bd Ry
Licensed Drain Layer PRECISION EXCAVATING

Issued by: SKR J. Jones

County Sanitary Engineer: MICHAEL S. JONES

Notes: FLOWLINE IS 12.25' ABOVE DOWNSTREAM MH 25-793 FLOWLINE

Permission is hereby granted for the sewer connection, above described, to be constructed under the conditions stated. Fee of \$50.00 received. This sewer discharges into the sewers of the City of MASSILLON

Sewer District 25

Property is located on the W side (direction)

of COLDWATER St.

between SHILOH St.

and KNIGHT St.

Main sewer is in COLDWATER

Y, branch is 275 feet

(direction) NORTH

of MH No. 25-793

at SHILOH

LATERAL SEWER:

House conn. is 21.00 feet long and

end of branch is 275 feet

(direction) NORTH

of MH No. 25-793

and is approx. 10.0 feet deep.

service sewer: 6 inch PVC pipe

Sewer Book No. 8 Page 245

Wye Book No. 8 Page 334

STARK COUNTY METROPOLITAN SEWER DISTRICT
SANITARY ENGINEERING DEPARTMENT

Permit for Sewer Connection

Permit No. **46576**

I understand that the connection charge shown below was calculated based on information furnished to your office by me. Further, I understand that if, subsequent to the issuance of a permit and/or connection completion and approval, the use of the serviced premises changes, additional applicable connection charges will be levied in accordance with the regulations of the Stark County Metropolitan Sewer District.

The undersigned hereby applies to construct a sewer connection from the premises described to the sewer and branch mentioned, and agrees that the construction and use of such sewer shall be strictly in accordance with the rules and regulations of the County Sanitary Engineering Department. I/we agree that I/we will be responsible for any damage or claims of any nature arising out of the construction of said connection, or the excavation therefore, and will warrant and defend the County of Stark, its Officers and Agents, against all such damages or claims, that I/we furnish and maintain proper barricades and lights for the protection of the public and that I/we will immediately refill and resurface all excavations and all settlements, and will pay to the County, the cost of any clearing up, removal of dirt or rubbish, refilling or resurfacing ordered or done by the County, over or around the excavation for this connection, within one year of acceptance of this work.

I/we specifically agree that no roof or footer drains, surface water or other prohibited waste shall be discharged into this connection.

The application and permit expire one year from the date of issuance. A fee of \$ 50.00 and the difference between area charges from the time of issuance to the time of re-issuance will be due in order to renew the application and permit.

Address: 2842 WICKFORD NW
Lot 59
Parcel 16-29596
Subdivision ABERDEEN GLEN #4
Township SW 34 JACKSON
Area charge \$1,800.00
Local charge \$.00 (if app.)
Permit fee \$ 50.00
Connection charge \$1,850.00 (Total)
Installation Cash Y 3/8/2011

Usage: SINGLE FAMILY RES 1 HOUSE/S

Date of issuance: 3/8/2011
(Expires in 365 days)

Owner of property described:
RYAN HOMES,
6770 SNOWVILLE RD, STE 10
BRECKSVILLE, OH 44141

By: Bcl
Licensed Drain Layer PRECISION EXCAVATING

Issued by: SKR J. JONES

County Sanitary Engineer: MICHAEL S. JAMES

Notes: FLOWLINE IS 6.85' ABOVE DOWNSTREAM MH #25-794 FLOWLINE

Permission is hereby granted for the sewer connection, above described, to be constructed under the conditions stated. Fee of \$50.00 received. This sewer discharges into the sewers of the City of MASSILLON

Sewer District 25
Property is located on the E side (direction)
of WICKFORD St.
between KNIGHT St.
and COLDWATER St.
Main sewer is in WICKFORD
Y, branch is 84 feet
(direction) NORTH
of MH No. 25-794
at 2ND SOUTH OF KNIGHT
LATERAL SEWER:
House conn. is 15.00 feet long and
end of branch is 84 feet
(direction) NORTH
of MH No. 25-794
and is approx. 12.0 feet deep.
service sewer: 6 inch PVC pipe
Sewer Book No. 8 Page 228 =
Wye Book No. 8 Page 318

STARK COUNTY METROPOLITAN SEWER DISTRICT
SANITARY ENGINEERING DEPARTMENT

Permit for Sewer Connection

Permit No. 46578

I understand that the connection charge shown below was calculated based on information furnished to your office by me. Further, I understand that if, subsequent to the issuance of a permit and/or connection completion and approval, the use of the serviced premises changes, additional applicable connection charges will be levied in accordance with the regulations of the Stark County Metropolitan Sewer District.

The undersigned hereby applies to construct a sewer connection from the premises described to the sewer and branch mentioned, and agrees that the construction and use of such sewer shall be strictly in accordance with the rules and regulations of the County Sanitary Engineering Department. I/we agree that I/we will be responsible for any damage or claims of any nature arising out of the construction of said connection, or the excavation therefore, and will warrant and defend the County of Stark, its Officers and Agents, against all such damages or claims, that I/we furnish and maintain proper barricades and lights for the protection of the public and that I/we will immediately refill and resurface all excavations and all settlements, and will pay to the County, the cost of any clearing up, removal of dirt or rubbish, refilling or resurfacing ordered or done by the County, over or around the excavation for this connection, within one year of acceptance of this work.

I/we specifically agree that no roof or footer drains, surface water or other prohibited waste shall be discharged into this connection.

The application and permit expire one year from the date of issuance. A fee of \$ 50.00 and the difference between area charges from the time of issuance to the time of re-issuance will be due in order to renew the application and permit.

Address: 4557 LISMORE NW
Lot 404
Parcel 16-30662
Subdivision EST OF GLENMOOR #24
Township NE 27 JACKSON
Area charge \$1,800.00
Local charge \$.00 (if app.)
Permit fee \$ 50.00
Connection charge \$1,850.00 (Total)
Installation
Cash Y 3/16/2011

Usage: SINGLE FAMILY RES 1 HOUSE/S

Date of issuance: 3/16/2011
(Expires in 365 days)

Owner of property described:
CAMPANELLI CONSTR.,
4429 FULTON NW - STE 200
CANTON, OH 44718

By: KYLER EXCAVATING
Licensed Drain Layer

Issued by: SKR

County Sanitary Engineer: MICHAEL S. ARMOGIDA

Notes: FLOWLINE IS 6.20' ABOVE DOWNSTREAM MH #25-828 FLOWLINE

Permission is hereby granted for the sewer connection, above described, to be constructed under the conditions stated. Fee of \$50.00 received. This sewer discharges into the sewers of the City of MASSILLON

Sewer District 25
Property is located on the W side (direction)
of LISMORE St.
between AT ARMANDALE St.
and St.
Main sewer is in LISMORE
Y, branch is 61 feet
(direction) NORTH
of MH No. 25-828
at 1ST NORTH OF ARMANDALE
LATERAL SEWER:
House conn. is 23.00 feet long and
end of branch is 61 feet
(direction) NORTH
of MH No. 25-828
and is approx. 12.0 feet deep.
service sewer: 6 inch PVC pipe
Sewer Book No. 8 Page 251
Wye Book No. 8 Page 347

STARK COUNTY METROPOLITAN SEWER DISTRICT
SANITARY ENGINEERING DEPARTMENT

Permit for Sewer Connection

Permit No. 46579

I understand that the connection charge shown below was calculated based on information furnished to your office by me. Further, I understand that if, subsequent to the issuance of a permit and/or connection completion and approval, the use of the serviced premises changes, additional applicable connection charges will be levied in accordance with the regulations of the Stark County Metropolitan Sewer District.

The undersigned hereby applies to construct a sewer connection from the premises described to the sewer and branch mentioned, and agrees that the construction and use of such sewer shall be strictly in accordance with the rules and regulations of the County Sanitary Engineering Department. I/we agree that I/we will be responsible for any damage or claims of any nature arising out of the construction of said connection, or the excavation therefore, and will warrant and defend the County of Stark, its Officers and Agents, against all such damages or claims, that I/we furnish and maintain proper barricades and lights for the protection of the public and that I/we will immediately refill and resurface all excavations and all settlements, and will pay to the County, the cost of any clearing up, removal of dirt or rubbish, refilling or resurfacing ordered or done by the County, over or around the excavation for this connection, within one year of acceptance of this work.

I/we specifically agree that no roof or footer drains, surface water or other prohibited waste shall be discharged into this connection.

The application and permit expire one year from the date of issuance. A fee of \$ 50.00 and the difference between area charges from the time of issuance to the time of re-issuance will be due in order to renew the application and permit.

Address: 6836 SHILOH NW
Lot 82
Parcel 16-29619
Subdivision ABERDEEN GLEN #3
Township SW 34 JACKSON

Area charge \$1,800.00
Local charge \$.00 (if app.)
Permit fee \$ 50.00
Connection charge \$1,850.00 (Total)
Installation
Cash Y 3/17/2011

Usage: SINGLE FAMILY RES 1 HOUSE/S

Date of issuance: 3/17/2011
(Expires in 365 days)

Owner of property described:

RYAN HOMES,
6770 SNOWVILLE RD, STE 10
BRECKSVILLE, OH 44141

By: Bel 79
Licensed Drain Layer PRECISION EXCAVATING

Issued by: SKR

County Sanitary Engineer: MICHAEL S. ARMOGIDA

Notes: FLOWLINE IS 12.35' ABOVE DOWNSTREAM MH 25-793 FLOWLINE

Permission is hereby granted for the sewer connection, above described, to be constructed under the conditions stated. Fee of \$50.00 received. This sewer discharges into the sewers of the City of MASSILLON

Sewer District 25
Property is located on the E side (direction)
of COLDWATER St.
between SHILOH St.
and KNIGHT St.
Main sewer is in COLDWATER
Y, branch is 130 feet
(direction) NORTH
of MH No. 25-793
at SHILOH
LATERAL SEWER:
House conn. is 41.00 feet long and
end of branch is 130 feet
(direction) NORTH
of MH No. 25-793
and is approx. 10.0 feet deep.
service sewer: 6 inch PVC pipe
Sewer Book No. 8 Page 245
Wye Book No. 8 Page 334

DISTRIBUTION OF COPIES: Green (County) Pink (City) Yellow (Contractor) White (Inspection Dept.)

STARK COUNTY METROPOLITAN SEWER DISTRICT
SANITARY ENGINEERING DEPARTMENT

Permit for Sewer Connection

Permit No. **46581**

I understand that the connection charge shown below was calculated based on information furnished to your office by me. Further, I understand that if, subsequent to the issuance of a permit and/or connection completion and approval, the use of the serviced premises changes, additional applicable connection charges will be levied in accordance with the regulations of the Stark County Metropolitan Sewer District.

The undersigned hereby applies to construct a sewer connection from the premises described to the sewer and branch mentioned, and agrees that the construction and use of such sewer shall be strictly in accordance with the rules and regulations of the County Sanitary Engineering Department. I/we agree that I/we will be responsible for any damage or claims of any nature arising out of the construction of said connection, or the excavation therefore, and will warrant and defend the County of Stark, its Officers and Agents, against all such damages or claims, that I/we furnish and maintain proper barricades and lights for the protection of the public and that I/we will immediately refill and resurface all excavations and all settlements, and will pay to the County, the cost of any clearing up, removal of dirt or rubbish, refilling or resurfacing ordered or done by the County, over or around the excavation for this connection, within one year of acceptance of this work.

I/we specifically agree that no roof or footer drains, surface water or other prohibited waste shall be discharged into this connection.

The application and permit expire one year from the date of issuance. A fee of \$ 50.00 and the difference between area charges from the time of issuance to the time of re-issuance will be due in order to renew the application and permit.

Address: 8879 STERLING PLACE NW

Lot 23

Parcel 16-30235

Subdivision SCOTSBURY HIGHLANDS

Township SW 20 JACKSON

Area charge \$1,800.00

Local charge \$.00 (if app.)

Permit fee \$ 50.00

Connection charge \$1,850.00 (Total)
Installation

Cash Y 3/21/2011

Usage:

SINGLE FAMILY RES 1 HOUSE/S

Date of issuance: 3/21/2011

(Expires in 365 days)

Owner of property described:

REA BLDG CORP,
8230 LUTZ AVE NW
MASSILLON, OH 44646

By: [Signature]

Licensed Drain Layer MLAVYTE EXCAVATING, INC.

Issued by: TJM

County Sanitary Engineer: MICHAEL S. ARMOGIDA

Notes: EOL IS 47' E & 45' N; FLOWLINE IS 1.00 FEET ABOVE DS MH#16-1935 FL

Permission is hereby granted for the sewer connection, above described, to be constructed under the conditions stated. Fee of \$50.00 received. This sewer discharges into the sewers of the City of MASSILLON

Sewer District 16

Property is located on the E side (direction)

of STERLING PLACE St.

between AT CUL-DE-SAC St.

and St.

Main sewer is in STERLING PLACE

Y, branch is STUB feet

(direction) IN

of MH No. 16-1935

at CUL-DE-SAC

LATERAL SEWER:

House conn. is 62.00 feet long and

end of branch is 47 feet

(direction) E

of MH No. 16-1935

and is approx. 7.5 feet deep.

service sewer: 6 inch PVC pipe

Sewer Book No. 5 Page 626

Wye Book No. 10 Page 270

DISTRIBUTION OF COPIES: Green (County) Pink (City)

Yellow (Contractor)

White (Inspection Dept.)

STARK COUNTY METROPOLITAN SEWER DISTRICT
SANITARY ENGINEERING DEPARTMENT

Permit for Sewer Connection

Permit No. 46582

I understand that the connection charge shown below was calculated based on information furnished to your office by me. Further, I understand that if, subsequent to the issuance of a permit and/or connection completion and approval, the use of the serviced premises changes, additional applicable connection charges will be levied in accordance with the regulations of the Stark County Metropolitan Sewer District.

The undersigned hereby applies to construct a sewer connection from the premises described to the sewer and branch mentioned, and agrees that the construction and use of such sewer shall be strictly in accordance with the rules and regulations of the County Sanitary Engineering Department. I/we agree that I/we will be responsible for any damage or claims of any nature arising out of the construction of said connection, or the excavation therefore, and will warrant and defend the County of Stark, its Officers and Agents, against all such damages or claims, that I/we furnish and maintain proper barricades and lights for the protection of the public and that I/we will immediately refill and resurface all excavations and all settlements, and will pay to the County, the cost of any clearing up, removal of dirt or rubbish, refilling or resurfacing ordered or done by the County, over or around the excavation for this connection, within one year of acceptance of this work.

I/we specifically agree that no roof or footer drains, surface water or other prohibited waste shall be discharged into this connection.

The application and permit expire one year from the date of issuance. A fee of \$ 50.00 and the difference between area charges from the time of issuance to the time of re-issuance will be due in order to renew the application and permit.

Address: 9396 BROADLAND NW
Lot 58
Parcel 16-29783
Subdivision HUNTER'S CHASE #2
Township SE 7 JACKSON

Area charge \$1,800.00
Local charge \$.00 (if app.)
Permit fee \$ 50.00
Connection charge \$1,850.00 (Total)
Installation
Cash Y 3/21/2011

Usage: SINGLE FAMILY RES 1 HOUSE/S

Date of issuance: 3/21/2011
(Expires in 365 days)

Owner of property described:

REA BLDG CORP,
8230 LUTZ AVE NW
MASSILLON, OH 44846

By: *[Signature]*
Licensed Drain Layer MALAVITE EXCAVATING, INC.

Issued by: TJM

County Sanitary Engineer: MICHAEL S. ARMOGIDA

Notes: FLOWLINE IS 6.03 FEET ABOVE DS MH#16-1878 FLOWLINE

Permission is hereby granted for the sewer connection, above described, to be constructed under the conditions stated. Fee of \$50.00 received. This sewer discharges into the sewers of the City of MASSILLON

Sewer District 16
Property is located on the S side (direction)
of BROADLAND St.
between MOSSY OAKS St.
and WILD FOX RUN St.
Main sewer is in BROADLAND
Y, branch is 186 feet
(direction) WEST
of MH No. 16-1878
at 1ST EAST OF MOSSY OAKS
LATERAL SEWER:
House conn. is 40.00 feet long and
end of branch is 186 feet
(direction) WEST
of MH No. 16-1878
and is approx. 8.0 feet deep.
service sewer: 6 inch PVC pipe
Sewer Book No. 5 Page 611
Wye Book No. 10 Page 336

STARK COUNTY METROPOLITAN SEWER DISTRICT
SANITARY ENGINEERING DEPARTMENT

Permit for Sewer Connection

Permit No. 46588

I understand that the connection charge shown below was calculated based on information furnished to your office by me. Further, I understand that if, subsequent to the issuance of a permit and/or connection completion and approval, the use of the serviced premises changes, additional applicable connection charges will be levied in accordance with the regulations of the Stark County Metropolitan Sewer District.

The undersigned hereby applies to construct a sewer connection from the premises described to the sewer and branch mentioned, and agrees that the construction and use of such sewer shall be strictly in accordance with the rules and regulations of the County Sanitary Engineering Department. I/we agree that I/we will be responsible for any damage or claims of any nature arising out of the construction of said connection, or the excavation therefore, and will warrant and defend the County of Stark, its Officers and Agents, against all such damages or claims, that I/we furnish and maintain proper barricades and lights for the protection of the public and that I/we will immediately refill and resurface all excavations and all settlements, and will pay to the County, the cost of any clearing up, removal of dirt or rubbish, refilling or resurfacing ordered or done by the County, over or around the excavation for this connection, within one year of acceptance of this work.

I/we specifically agree that no roof or footer drains, surface water or other prohibited waste shall be discharged into this connection.

The application and permit expire one year from the date of issuance. A fee of \$ 50.00 and the difference between area charges from the time of issuance to the time of re-issuance will be due in order to renew the application and permit.

Address: 4709 LISMORE NW
Lot 413
Parcel 16-30671
Subdivision EST OF GLENMOOR #24
Township NE 27 JACKSON
Area charge \$1,800.00
Local charge \$.00 (if app.)
Permit fee \$ 50.00
Connection charge \$1,850.00 (Total)
Installation
Cash Y 3/23/2011

Usage: SINGLE FAMILY RES 1 HOUSE/S

Date of issuance: 3/23/2011
(Expires in 365 days)

Owner of property described:
CAMPANELLI CONSTR,
4429 FULTON NW - STE 200
CANTON, OH 44718

By: KYLER EXCAVATING
Licensed Drain Layer

Issued by: TJM

County Sanitary Engineer: MICHAEL S. ARMOGIDA

Notes: FLOWLINE IS 3.51' ABOVE DOWNSTREAM MH #25-1120 FLOWLINE

Permission is hereby granted for the sewer connection, above described, to be constructed under the conditions stated. Fee of \$50.00 received. This sewer discharges into the sewers of the City of MASSILLON

Sewer District 25
Property is located on the W side (direction)
of LISMORE St.
between ARMANDALE St.
and CUL-DE-SAC St.
Main sewer is in LISMORE
Y, branch is 280 feet
(direction) NORTH
of MH No. 25-1120
at 3RD NORTH OF ARMANDALE
LATERAL SEWER:
House conn. is 28.00 feet long and
end of branch is 280 feet
(direction) NORTH
of MH No. 25-1120
and is approx. 12.5 feet deep.
service sewer: 6 inch PVC pipe
Sewer Book No. 8 Page 251
Wye Book No. 8 Page 347

STARK COUNTY METROPOLITAN SEWER DISTRICT
SANITARY ENGINEERING DEPARTMENT

Permit for Sewer Connection

Permit No. **46589**

I understand that the connection charge shown below was calculated based on information furnished to your office by me. Further, I understand that if, subsequent to the issuance of a permit and/or connection completion and approval, the use of the serviced premises changes, additional applicable connection charges will be levied in accordance with the regulations of the Stark County Metropolitan Sewer District.

The undersigned hereby applies to construct a sewer connection from the premises described to the sewer and branch mentioned, and agrees that the construction and use of such sewer shall be strictly in accordance with the rules and regulations of the County Sanitary Engineering Department. I/we agree that I/we will be responsible for any damage or claims of any nature arising out of the construction of said connection, or the excavation therefore, and will warrant and defend the County of Stark, its Officers and Agents, against all such damages or claims, that I/we furnish and maintain proper barricades and lights for the protection of the public and that I/we will immediately refill and resurface all excavations and all settlements, and will pay to the County, the cost of any clearing up, removal of dirt or rubbish, refilling or resurfacing ordered or done by the County, over or around the excavation for this connection, within one year of acceptance of this work.

I/we specifically agree that no roof or footer drains, surface water or other prohibited waste shall be discharged into this connection.

The application and permit expire one year from the date of issuance. A fee of \$ 50.00 and the difference between area charges from the time of issuance to the time of re-issuance will be due in order to renew the application and permit.

Address: 9085 EMERALD ISLE NW
Lot 6
Parcel 16-26631
Subdivision EMERALD ESTATES #1
Township NE 7 JACKSON

Area charge \$1,800.00
Local charge \$.00 (if app.)
Permit fee \$ 50.00
Connection charge \$1,850.00 (Total)
Installation Cash Y 3/24/2011

Usage: SINGLE FAMILY RES 1 HOUSE/S

Date of issuance: 3/24/2011
(Expires in 365 days)

Owner of property described:

CUSTOM HOMES, VICTORYGATE
7442 CHAMPAIGN AVE NW
CANAL FULTON, OH 44614

By: Rub Allen
Licensed Drain Layer ALBORN EXCAVATING

Issued by: TJM

County Sanitary Engineer: MICHAEL S. ARMOGIDA

Notes: FLOWLINE IS 1.21' ABOVE DOWNSTREAM MH#8 FLOWLINE

Permission is hereby granted for the sewer connection, above described, to be constructed under the conditions stated. Fee of \$50.00 received. This sewer discharges into the sewers of the City of MASSILLON

Sewer District 16
Property is located on the N side (direction)

of EMERALD ISLE St.

between SANGRIA St.

and LUTZ St.

Main sewer is in EMERALD ISLE

Y, branch is 225 feet

(direction) EAST

of MH No. 8

at 1ST EAST OF

SANGRIA & EMERALD

LATERAL SEWER:
House conn. is 31.00 feet long and

end of branch is 225 feet

(direction) EAST

of MH No. 8

and is approx. 9.5 feet deep.

service sewer: 6 inch PVC pipe

Sewer Book No. 5 Page 591

Wye Book No. 10 Page 371

DISTRIBUTION OF COPIES: Green (County) Pink (City)

Yellow (Contractor)

White (Inspection Dept.)

STARK COUNTY METROPOLITAN SEWER DISTRICT
SANITARY ENGINEERING DEPARTMENT

Permit for Sewer Connection

Permit No. 46596

I understand that the connection charge shown below was calculated based on information furnished to your office by me. Further, I understand that if, subsequent to the issuance of a permit and/or connection completion and approval, the use of the serviced premises changes, additional applicable connection charges will be levied in accordance with the regulations of the Stark County Metropolitan Sewer District.

The undersigned hereby applies to construct a sewer connection from the premises described to the sewer and branch mentioned, and agrees that the construction and use of such sewer shall be strictly in accordance with the rules and regulations of the County Sanitary Engineering Department. I/we agree that I/we will be responsible for any damage or claims of any nature arising out of the construction of said connection, or the excavation therefore, and will warrant and defend the County of Stark, its Officers and Agents, against all such damages or claims, that I/we furnish and maintain proper barricades and lights for the protection of the public and that I/we will immediately refill and resurface all excavations and all settlements, and will pay to the County, the cost of any clearing up, removal of dirt or rubbish, refilling or resurfacing ordered or done by the County, over or around the excavation for this connection, within one year of acceptance of this work.

I/we specifically agree that no roof or footer drains, surface water or other prohibited waste shall be discharged into this connection.

The application and permit expire one year from the date of issuance. A fee of \$ 50.00 and the difference between area charges from the time of issuance to the time of re-issuance will be due in order to renew the application and permit.

Address: 6642 SHILOH NW

Lot 98

Parcel 16-28368

Subdivision ABERDEEN RIDGE #3

Township SW 34 JACKSON

Area charge \$1,800.00

Local charge \$.00 (if app.)

Permit fee \$ 50.00

Connection charge \$1,850.00 (Total)

Installation

Cash Y 4/6/2011

Usage: SINGLE FAMILY RES 1 HOUSE/S

Date of issuance: 4/6/2011

(Expires in 365 days)

Owner of property described:

CUSTOM HOMES, AURORA
PO BOX 35365
CANTON, OH 44705

By: *Sam M. Malavite*

Licensed Drain Layer MALAVITE EXCAVATING, INC.

Issued by: TJM

County Sanitary Engineer: MICHAEL S. ARMOGIDA

Notes: FLOWLINE IS 5.27' ABOVE DOWNSTREAM MH 25-766 FLOWLINE

Permission is hereby granted for the sewer connection, above described, to be constructed under the conditions stated. Fee of \$50.00 received. This sewer discharges into the sewers of the City of MASSILLON

Sewer District 25

Property is located on the S side (direction)

of SHILOH St.

between OLYMPIA St.

and VICKSBURG St.

Main sewer is in SHILOH

Y, branch is 71 feet

(direction) WEST

of MH No. 25-766

at 2ND WEST OF VICKSBURG

LATERAL SEWER:
House conn. is 52.00 feet long and

end of branch is 71 feet

(direction) WEST

of MH No. 25-766

and is approx. 11.0 feet deep.

service sewer: 6 inch PVC pipe

Sewer Book No. 8 Page 223

Wye Book No. 8 Page 317

DISTRIBUTION OF COPIES: Green (County) Pink (City)

Yellow (Contractor)

White (Inspection Dept.)

STARK COUNTY METROPOLITAN SEWER DISTRICT
SANITARY ENGINEERING DEPARTMENT

Permit for Sewer Connection

Permit No. 46600

I understand that the connection charge shown below was calculated based on information furnished to your office by me. Further, I understand that if, subsequent to the issuance of a permit and/or connection completion and approval, the use of the serviced premises changes, additional applicable connection charges will be levied in accordance with the regulations of the Stark County Metropolitan Sewer District.

The undersigned hereby applies to construct a sewer connection from the premises described to the sewer and branch mentioned, and agrees that the construction and use of such sewer shall be strictly in accordance with the rules and regulations of the County Sanitary Engineering Department. I/we agree that I/we will be responsible for any damage or claims of any nature arising out of the construction of said connection, or the excavation therefore, and will warrant and defend the County of Stark, its Officers and Agents, against all such damages or claims, that I/we furnish and maintain proper barricades and lights for the protection of the public and that I/we will immediately refill and resurface all excavations and all settlements, and will pay to the County, the cost of any clearing up, removal of dirt or rubbish, refilling or resurfacing ordered or done by the County, over or around the excavation for this connection, within one year of acceptance of this work.

I/we specifically agree that no roof or footer drains, surface water or other prohibited waste shall be discharged into this connection.

The application and permit expire one year from the date of issuance. A fee of \$ 50.00 and the difference between area charges from the time of issuance to the time of re-issuance will be due in order to renew the application and permit.

Address: 6490B FRIARSGATE NW
Lot 330
Parcel 16-19305
Subdivision EST OF GLENMOOR #10
Township SE & SW 22 JACKSON

Area charge \$1,800.00
Local charge \$3,911.64 (if app.)
Permit fee \$ 50.00
Connection charge \$5,761.64 (Total)
Installation Cash
Y 4/19/2011

Usage: OFFICE/RETAIL BLDG 1 EMPLOYEES

Date of issuance: 4/19/2011
(Expires in 365 days)

Owner of property described:

SUAREZ, NANCY
6490 FRIARSGATE NW
CANTON, OH 44718

By: [Signature]
Licensed Drain Layer MALAVITE EXCAVATING, INC.

Issued by: SKR

County Sanitary Engineer: MICHAEL S. ARMIGIDA

Notes: BALL FIELD

Sewer District 25
Property is located on the _____ side (direction)
of FRIARSGATE St.
between _____ St.
and _____ St.
Main sewer is in ABBEY CHURCH
Y, branch is STUB feet
(direction) IN
of MH No. 16-1194
at END OF ABBEY CHURCH

LATERAL SEWER: 9.5
House conn. is _____ feet long and
end of branch is _____ feet
(direction) _____
of MH No. _____
and is approx. _____ feet deep.
service sewer: 0 inch _____ pipe
Sewer Book No. _____ Page _____
Wye Book No. _____ Page _____

Permission is hereby granted for the sewer connection, above described, to be constructed under the conditions stated. Fee of \$50.00 received. This sewer discharges into the sewers of the City of MASSILLON

DISTRIBUTION OF COPIES: Green (County) Pink (City)

Yellow (Contractor)

White (Inspection Dept.)

STARK COUNTY METROPOLITAN SEWER DISTRICT
SANITARY ENGINEERING DEPARTMENT

Permit for Sewer Connection

Permit No. **46601**

I understand that the connection charge shown below was calculated based on information furnished to your office by me. Further, I understand that if, subsequent to the issuance of a permit and/or connection completion and approval, the use of the serviced premises changes, additional applicable connection charges will be levied in accordance with the regulations of the Stark County Metropolitan Sewer District.

The undersigned hereby applies to construct a sewer connection from the premises described to the sewer and branch mentioned, and agrees that the construction and use of such sewer shall be strictly in accordance with the rules and regulations of the County Sanitary Engineering Department. I/we agree that I/we will be responsible for any damage or claims of any nature arising out of the construction of said connection, or the excavation therefore, and will warrant and defend the County of Stark, its Officers and Agents, against all such damages or claims, that I/we furnish and maintain proper barricades and lights for the protection of the public and that I/we will immediately refill and resurface all excavations and all settlements, and will pay to the County, the cost of any clearing up, removal of dirt or rubbish, refilling or resurfacing ordered or done by the County, over or around the excavation for this connection, within one year of acceptance of this work.

I/we specifically agree that no roof or footer drains, surface water or other prohibited waste shall be discharged into this connection.

The application and permit expire one year from the date of issuance. A fee of \$ 50.00 and the difference between area charges from the time of issuance to the time of re-issuance will be due in order to renew the application and permit.

Address: 8471 BEECHCREEK NW
Lot 13
Parcel 16-29560
Subdivision MUDBROOK VILLAGE CONDOS
Township NE 17 JACKSON

Area charge \$1,800.00
Local charge \$.00 (if app.)
Permit fee \$ 50.00

Connection charge \$1,850.00 (Total)
Installation Cash
4/20/2011

Usage: SINGLE FAMILY RES 1 HOUSE/S

Date of issuance: 4/20/2011
(Expires in 365 days)

Owner of property described:

REA BUILDING CORP,
8230 LUTZ NW
MASSILLON, OH 44646

By: [Signature]
Licensed Drain Layer

MALAVITE EXCAVATING, INC.

Issued by: SKP

County Sanitary Engineer: MICHAEL S. ARMOGIDA

Notes: FLOWLINE IS 1.56' ABOVE DOWNSTREAM MH 16-1779 FLOWLINE

Permission is hereby granted for the sewer connection, above described, to be constructed under the conditions stated. Fee of \$50.00 received. This sewer discharges into the sewers of the City of MASSILLON

Sewer District 16
Property is located on the N side (direction)
of BEECHCREEK St.
between GLENBROOK St.
and WEST St.

Main sewer is in BEECHCREEK
Y, branch is 63 feet
(direction) WEST
of MH No. 16-1779
at GLENBROOK

LATERAL SEWER:
House conn. is 27.00 feet long and
end of branch is 63 feet
(direction) WEST
of MH No. 16-1779
and is approx. 0.5 feet deep.
service sewer: 6 inch PVC pipe
Sewer Book No. 5 Page 581
Wye Book No. 10 Page 129

DISTRIBUTION OF COPIES: Green (County) Pink (City)

Yellow (Contractor)

White (Inspection Dept.)

STARK COUNTY METROPOLITAN SEWER DISTRICT
SANITARY ENGINEERING DEPARTMENT

Permit for Sewer Connection

Permit No. 46608

I understand that the connection charge shown below was calculated based on information furnished to your office by me. Further, I understand that if, subsequent to the issuance of a permit and/or connection completion and approval, the use of the serviced premises changes, additional applicable connection charges will be levied in accordance with the regulations of the Stark County Metropolitan Sewer District.

The undersigned hereby applies to construct a sewer connection from the premises described to the sewer and branch mentioned, and agrees that the construction and use of such sewer shall be strictly in accordance with the rules and regulations of the County Sanitary Engineering Department. I/we agree that I/we will be responsible for any damage or claims of any nature arising out of the construction of said connection, or the excavation therefore, and will warrant and defend the County of Stark, its Officers and Agents, against all such damages or claims, that I/we furnish and maintain proper barricades and lights for the protection of the public and that I/we will immediately refill and resurface all excavations and all settlements, and will pay to the County, the cost of any clearing up, removal of dirt or rubbish, refilling or resurfacing ordered or done by the County, over or around the excavation for this connection, within one year of acceptance of this work.

I/we specifically agree that no roof or footer drains, surface water or other prohibited waste shall be discharged into this connection.

The application and permit expire one year from the date of issuance. A fee of \$ 50.00 and the difference between area charges from the time of issuance to the time of re-issuance will be due in order to renew the application and permit.

Address:

8811 LAKE BLUFF NW

Lot

UNIT 17

Parcel

16-99126

Subdivision

WATERSIDE CONDOS

Township

SW 20 JACKSON

Area charge

\$1,800.00

Local charge

(if app.)

\$0.00

Permit fee

\$ 50.00

Connection charge

(Total)

Installation

\$1,850.00

Cash

Y 5/9/2011

Usage:

SINGLE FAMILY RES

1 HOUSE/S

Date of issuance:

5/9/2011

(Expires in 365 days)

Owner of property described:

DESIGN CONSTRUCTION,
4305 MT PLEASANT NW - STE
NORTH CANTON, OH 44720

By:

David R. Martin
Licensed Drain Layer

CARDINAL

Issued by:

SKR

County Sanitary Engineer:

MICHAEL S. ARMOGIDA

Notes:

Permission is hereby granted for the sewer connection, above described, to be constructed under the conditions stated. Fee of \$50.00 received. This sewer discharges into the sewers of the City of

Sewer District

16

Property is
located on the

side (direction)

W

of

St.

between

St.

and

St.

Main sewer is in

LAKEBLUFF

Y, branch is

feet

92

(direction)

WEST

of MH No.

16-1946

at

1ST EAST OF CUL DE SAC

LATERAL SEWER:

House conn. is

feet long and

65.00

end of branch is

feet

138

(direction)

WEST

of MH No.

16-1946

and is approx.

feet deep.

9.0

service sewer:

inch

pipe

6

PVC

Sewer Book No.

Page

5

627

Wye Book No.

Page

11

271

MASSILLON

DISTRIBUTION OF COPIES: Green (County)

Pink (City)

Yellow (Contractor)

White (Inspection Dept.)

STARK COUNTY METROPOLITAN SEWER DISTRICT
SANITARY ENGINEERING DEPARTMENT

Permit for Sewer Connection

Permit No. 46609

I understand that the connection charge shown below was calculated based on information furnished to your office by me. Further, I understand that if, subsequent to the issuance of a permit and/or connection completion and approval, the use of the serviced premises changes, additional applicable connection charges will be levied in accordance with the regulations of the Stark County Metropolitan Sewer District.

The undersigned hereby applies to construct a sewer connection from the premises described to the sewer and branch mentioned, and agrees that the construction and use of such sewer shall be strictly in accordance with the rules and regulations of the County Sanitary Engineering Department. I/we agree that I/we will be responsible for any damage or claims of any nature arising out of the construction of said connection, or the excavation therefore, and will warrant and defend the County of Stark, its Officers and Agents, against all such damages or claims, that I/we furnish and maintain proper barricades and lights for the protection of the public and that I/we will immediately refill and resurface all excavations and all settlements, and will pay to the County, the cost of any clearing up, removal of dirt or rubbish, refilling or resurfacing ordered or done by the County, over or around the excavation for this connection, within one year of acceptance of this work.

I/we specifically agree that no roof or footer drains, surface water or other prohibited waste shall be discharged into this connection.

The application and permit expire one year from the date of issuance. A fee of \$ 50.00 and the difference between area charges from the time of issuance to the time of re-issuance will be due in order to renew the application and permit.

Address: 5362 LAKE VISTA NW
Lot UNIT25
Parcel 16-99126
Subdivision WATERSIDE CONDOS
Township NW 20 JACKSON

Area charge \$1,800.00
Local charge \$.00 (if app.)
Permit fee \$ 50.00
Connection charge \$1,850.00 (Total)
Installation
Cash Y 5/9/2011

Usage: SINGLE FAMILY RES 1 HOUSE/S

Date of issuance: 5/9/2011
(Expires in 365 days)

Owner of property described:
DESIGN CONSTRUCTION,
4305 MT PLEASANT NW-STE 2
NORTH CANTON, OH 44720

By: David Richardson
Licensed Drain Layer CARDINAL

Issued by: SKR

County Sanitary Engineer: MICHAEL S. ARMOGIDA

Notes: FLOWLINE IS 0.70 FEET ABOVE DS MH#16-1949 FLOWLINE

Permission is hereby granted for the sewer connection, above described, to be constructed under the conditions stated. Fee of \$50.00 received. This sewer discharges into the sewers of the City of MASSILLON

Sewer District 16
Property is located on the N side (direction)
of LAKEVISTA St.
between LAKEBLUFF WEST INTER.
and LAKEBLUFF EAST INTER.
Main sewer is in LAKEVISTA
Y, branch is STUB feet
(direction) IN
of MH No. 16-1949
at 1ST NORTH OF LAKEBLUFF
LATERAL SEWER:
House conn. is 28.00 feet long and
end of branch is 28 feet
(direction) NW
of MH No. 16-1949
and is approx. 9.0 feet deep.
service sewer: 6 inch PVC pipe
Sewer Book No. 5 Page 627
Wye Book No. 11 Page 272

DISTRIBUTION OF COPIES: Green (County) Pink (City)

Yellow (Contractor)

White (Inspection Dept.)

STARK COUNTY METROPOLITAN SEWER DISTRICT
SANITARY ENGINEERING DEPARTMENT

Permit for Sewer Connection

Permit No. 46614

I understand that the connection charge shown below was calculated based on information furnished to your office by me. Further, I understand that if, subsequent to the issuance of a permit and/or connection completion and approval, the use of the serviced premises changes, additional applicable connection charges will be levied in accordance with the regulations of the Stark County Metropolitan Sewer District.

The undersigned hereby applies to construct a sewer connection from the premises described to the sewer and branch mentioned, and agrees that the construction and use of such sewer shall be strictly in accordance with the rules and regulations of the County Sanitary Engineering Department. I/we agree that I/we will be responsible for any damage or claims of any nature arising out of the construction of said connection, or the excavation therefore, and will warrant and defend the County of Stark, its Officers and Agents, against all such damages or claims, that I/we furnish and maintain proper barricades and lights for the protection of the public and that I/we will immediately refill and resurface all excavations and all settlements, and will pay to the County, the cost of any clearing up, removal of dirt or rubbish, refilling or resurfacing ordered or done by the County, over or around the excavation for this connection, within one year of acceptance of this work.

I/we specifically agree that no roof or footer drains, surface water or other prohibited waste shall be discharged into this connection.

The application and permit expire one year from the date of issuance. A fee of \$ 50.00 and the difference between area charges from the time of issuance to the time of re-issuance will be due in order to renew the application and permit.

Address: 7571 CHAMPAIGN NW
Lot 21
Parcel 16-26646
Subdivision EMERALD ESTATES #1
Township NE 7 JACKSON
Area charge \$1,800.00
Local charge \$.00 (if app.)
Permit fee \$ 50.00
Connection charge \$1,850.00 (Total)
Installation
Cash Y 5/12/2011

Usage: SINGLE FAMILY RES. 1 HOUSE/S

Date of issuance: 5/12/2011

(Expires in 365 days)

Owner of property described:
MEMMER DEVELOPMENT,
7265 PORTAGE NW
MASSILLON, OH 44646

By: *Emil Malavite*
Licensed Drain Layer MALAVITE EXCAVATING, INC.
SKR

Issued by: J. JONES
MICHAEL S. ARMSTRONG

County Sanitary Engineer:

Notes: FLOWLINE IS .49' ABOVE DOWNSTREAM MH# 3 FLOWLINE

Permission is hereby granted for the sewer connection, above described, to be constructed under the conditions stated. Fee of \$50.00 received. This sewer discharges into the sewers of the City of MASSILLON

Sewer District 16
Property is located on the W side (direction)
of CHAMPAIGN St.
between HOCKING St.
and EMERALD ISLE St.
Main sewer is in CHAMPAIGN
Y, branch is 46 feet
(direction) SOUTH
of MH No. 3
at 2ND SOUTH OF
HOCKING & CHAMPAIGN
LATERAL SEWER:
House conn. is 19.00 feet long and
end of branch is 46 feet
(direction) SOUTH
of MH No. 3
and is approx. 9.0 feet deep.
service sewer: 6 inch PVC pipe
Sewer Book No. 5 Page 592
Wye Book No. 10 Page 372

DISTRIBUTION OF COPIES: Green (County)

Pink (City)

Yellow (Contractor)

White (Inspection Dept.)

STARK COUNTY METROPOLITAN SEWER DISTRICT
SANITARY ENGINEERING DEPARTMENT

Permit for Sewer Connection

Permit No. **46615**

I understand that the connection charge shown below was calculated based on information furnished to your office by me. Further, I understand that if, subsequent to the issuance of a permit and/or connection completion and approval, the use of the serviced premises changes, additional applicable connection charges will be levied in accordance with the regulations of the Stark County Metropolitan Sewer District.

The undersigned hereby applies to construct a sewer connection from the premises described to the sewer and branch mentioned, and agrees that the construction and use of such sewer shall be strictly in accordance with the rules and regulations of the County Sanitary Engineering Department. I/we agree that I/we will be responsible for any damage or claims of any nature arising out of the construction of said connection, or the excavation therefore, and will warrant and defend the County of Stark, its Officers and Agents, against all such damages or claims, that I/we furnish and maintain proper barricades and lights for the protection of the public and that I/we will immediately refill and resurface all excavations and all settlements, and will pay to the County, the cost of any clearing up, removal of dirt or rubbish, refilling or resurfacing ordered or done by the County, over or around the excavation for this connection, within one year of acceptance of this work.

I/we specifically agree that no roof or footer drains, surface water or other prohibited waste shall be discharged into this connection.

The application and permit expire one year from the date of issuance. A fee of \$ 50.00 and the difference between area charges from the time of issuance to the time of re-issuance will be due in order to renew the application and permit.

Address: 4286 GLENMOOR NW
Lot 355
Parcel 16-17714
Subdivision GLENMOOR
Township SE 27 JACKSON

Area charge \$1,800.00
Local charge \$.00 (if app.)
Permit fee \$ 50.00
Connection charge \$1,850.00 (Total)
Installation Cash Y 5/12/2011

Usage: SINGLE-FAMILY RES 1 HOUSE/S

Date of issuance: 5/12/2011
(Expires in 365 days)

Owner of property described:
MEMMER DEVELOPMENT,
7265 PORTAGE NW
MASSILLON, OH 44646

By: [Signature]
Licensed Drain Layer MALAVITE EXCAVATING, INC.
SKR

Issued by: J. Jones
MICHAEL S. ARNOLD

County Sanitary Engineer:

Notes: FLOWLINE IS 1.0' ABOVE DOWNSTREAM MH 16-608 FLOWLINE

Permission is hereby granted for the sewer connection, above described, to be constructed under the conditions stated. Fee of \$50.00 received. This sewer discharges into the sewers of the City of MASSILLON

Sewer District 25
Property is located on the S side (direction)

of GLENMOOR St.

between DUNOON St.

and LOCHNESS St.

Main sewer is in GLENMOOR

Y, branch is 86 feet

(direction) SOUTH

of MH No. 16-608

at 2ND SOUTH OF LOCHNESS

LATERAL SEWER:
House conn. is 53.00 feet long and

end of branch is 86 feet

(direction) SOUTH

of MH No. 16-608

and is approx. 8.0 feet deep.

service sewer: 6 inch PVC pipe

Sewer Book No. 8 Page 177

Wye Book No. 8 Page 244

DISTRIBUTION OF COPIES: Green (County) Pink (City)

Yellow (Contractor)

White (Inspection Dept.)

STARK COUNTY METROPOLITAN SEWER DISTRICT
SANITARY ENGINEERING DEPARTMENT

Permit for Sewer Connection

Permit No. 46618

I understand that the connection charge shown below was calculated based on information furnished to your office by me. Further, I understand that if, subsequent to the issuance of a permit and/or connection completion and approval, the use of the serviced premises changes, additional applicable connection charges will be levied in accordance with the regulations of the Stark County Metropolitan Sewer District.

The undersigned hereby applies to construct a sewer connection from the premises described to the sewer and branch mentioned, and agrees that the construction and use of such sewer shall be strictly in accordance with the rules and regulations of the County Sanitary Engineering Department. I/we agree that I/we will be responsible for any damage or claims of any nature arising out of the construction of said connection, or the excavation therefore, and will warrant and defend the County of Stark, its Officers and Agents, against all such damages or claims, that I/we furnish and maintain proper barricades and lights for the protection of the public and that I/we will immediately refill and resurface all excavations and all settlements, and will pay to the County, the cost of any clearing up, removal of dirt or rubbish, refilling or resurfacing ordered or done by the County, over or around the excavation for this connection, within one year of acceptance of this work.

I/we specifically agree that no roof or footer drains, surface water or other prohibited waste shall be discharged into this connection.

The application and permit expire one year from the date of issuance. A fee of \$ 50.00 and the difference between area charges from the time of issuance to the time of re-issuance will be due in order to renew the application and permit.

Address: 7072 MEARS GATE NW
Lot 3
Parcel 16-27414
Subdivision WINDAMEAR PARK #2
Township SE 9 JACKSON

Area charge \$1,800.00
Local charge \$.00 (if app.)
Permit fee \$ 50.00
Connection charge \$1,850.00 (Total)
Installation
Cash Y 5/18/2011

Usage: OFFICE/RETAIL BLDG 15 EMPLOYEES

Date of issuance: 5/18/2011
(Expires in 365 days)

Owner of property described:
JACKSON FAMILY PRACTICE
6877 WALES NW
NORTH CANTON, OH 44720

By: Roy M. Shetler
Licensed Drain Layer SHETLER EXCAVATING
TJM

Issued by: MICHAEL S. ARMOGIDA
County Sanitary Engineer:

Notes: FLOWLINE IS 1.75' ABOVE DOWNSTREAM MH 16-1382 FLOWLINE

Permission is hereby granted for the sewer connection, above described, to be constructed under the conditions stated. Fee of \$50.00 received. This sewer discharges into the sewers of the City of MASSILLON

Sewer District 16
Property is located on the S side (direction)
of MEARS GATE St.
between HARVEY St.
and WALES St.
Main sewer is in HARVEY
Y, branch is 15 feet
(direction) NORTH
of MH No. 16-1382
at 3RD SOUTH OF MEARS GATE
LATERAL SEWER:
House conn. is 54.00 feet long and
end of branch is 15 feet
(direction) NORTH
of MH No. 16-1382
and is approx. 8.0 feet deep.
service sewer: 6 inch PVC pipe
Sewer Book No. 5 Page 468
Wye Book No. 10 Page

DISTRIBUTION OF COPIES: Green (County) Pink (City) Yellow (Contractor) White (Inspection Dept.)

STARK COUNTY METROPOLITAN SEWER DISTRICT
SANITARY ENGINEERING DEPARTMENT

Permit for Sewer Connection

Permit No. **46621**

I understand that the connection charge shown below was calculated based on information furnished to your office by me. Further, I understand that if, subsequent to the issuance of a permit and/or connection completion and approval, the use of the serviced premises changes, additional applicable connection charges will be levied in accordance with the regulations of the Stark County Metropolitan Sewer District.

The undersigned hereby applies to construct a sewer connection from the premises described to the sewer and branch mentioned, and agrees that the construction and use of such sewer shall be strictly in accordance with the rules and regulations of the County Sanitary Engineering Department. I/we agree that I/we will be responsible for any damage or claims of any nature arising out of the construction of said connection, or the excavation therefore, and will warrant and defend the County of Stark, its Officers and Agents, against all such damages or claims, that I/we furnish and maintain proper barricades and lights for the protection of the public and that I/we will immediately refill and resurface all excavations and all settlements, and will pay to the County, the cost of any clearing up, removal of dirt or rubbish, refilling or resurfacing ordered or done by the County, over or around the excavation for this connection, within one year of acceptance of this work.

I/we specifically agree that no roof or footer drains, surface water or other prohibited waste shall be discharged into this connection.

The application and permit expire one year from the date of issuance. A fee of \$ 50.00 and the difference between area charges from the time of issuance to the time of re-issuance will be due in order to renew the application and permit.

Address:

8004 SHADY STONE NW

Lot

41 S

Parcel

16-30114 SHADY STONE

Subdivision

SHADY KNOLLS #2 AT CUL-DE-SAC

Township

SW 21 JACKSON

Sewer District

16

Property is located on the

S side (direction)

of

SHADY STONE St.

between

AT CUL-DE-SAC St.

and

SW 21 JACKSON St.

Main sewer is in

SHADY STONE

Y, branch is

255 feet

(direction)

EAST

of MH No.

16-1917

at

1ST EAST OF SHADY KNOLL

LATERAL SEWER:

House conn. is

80.00 feet long and

end of branch is

255 feet

(direction)

EAST

of MH No.

16-1917

and is approx.

9.0 feet deep.

service sewer:

6 inch PVC pipe

Sewer Book No.

5 Page 620

Wye Book No.

10 Page 387

1,800.00 Area charge

\$1,800.00 255

\$.00 Local charge

\$.00 (if app.)

Permit fee

\$ 50.00 EAST

Connection charge

(Total)

Installation

\$1,850.00

Cash

5/25/2011

Usage:

SINGLE FAMILY RES 1 HOUSE/S

Date of issuance:

5/25/2011

(Expires in 365 days)

Owner of property described:

HERITAGE CUSTOM HOME,
8261 GENTRY ST NW
MASSILLON, OH 44646

By:

Licensed Drain Layer

Issued by:

TOM BONTRAGER EXCAVATING INC.

County Sanitary Engineer:

MICHAEL S. ARMOGIDA

Notes:

FLOWLINE IS 2.30' ABOVE DOWNSTREAM MH #16-1917

Permission is hereby granted for the sewer connection, above described, to be constructed under the conditions stated. Fee of \$50.00 received. This sewer discharges into the sewers of the City of

MASSILLON

DISTRIBUTION OF COPIES: Green (County)

Pink (City)

Yellow (Contractor)

White (Inspection Dept.)

STARK COUNTY METROPOLITAN SEWER DISTRICT
SANITARY ENGINEERING DEPARTMENT

Permit for Sewer Connection

Permit No. 46625

I understand that the connection charge shown below was calculated based on information furnished to your office by me. Further, I understand that if, subsequent to the issuance of a permit and/or connection completion and approval, the use of the serviced premises changes, additional applicable connection charges will be levied in accordance with the regulations of the Stark County Metropolitan Sewer District.

The undersigned hereby applies to construct a sewer connection from the premises described to the sewer and branch mentioned, and agrees that the construction and use of such sewer shall be strictly in accordance with the rules and regulations of the County Sanitary Engineering Department. I/we agree that I/we will be responsible for any damage or claims of any nature arising out of the construction of said connection, or the excavation therefore, and will warrant and defend the County of Stark, its Officers and Agents, against all such damages or claims, that I/we furnish and maintain proper barricades and lights for the protection of the public and that I/we will immediately refill and resurface all excavations and all settlements, and will pay to the County, the cost of any clearing up, removal of dirt or rubbish, refilling or resurfacing ordered or done by the County, over or around the excavation for this connection, within one year of acceptance of this work.

I/we specifically agree that no roof or footer drains, surface water or other prohibited waste shall be discharged into this connection.

The application and permit expire one year from the date of issuance. A fee of \$ 50.00 and the difference between area charges from the time of issuance to the time of re-issuance will be due in order to renew the application and permit.

Address: 118 PERRY NW
Lot 0.48 AC
Parcel 43-19273
Subdivision ACREAGE
Township SW 10 PERRY

Area charge \$.00
Local charge \$.00 (if app.)
Permit fee \$ 50.00
Connection charge \$50.00 (Total)
Installation
Cash Y 6/2/2011

Usage: SERVICE STA W BAYS 2 BAYS

Date of issuance: 6/2/2011
(Expires in 365 days)

Owner of property described:

FUSKO, TYRONE
1630 PERRY DR NW
CANTON, OH 44706

By: *Sony Miller*
Licensed Drain Layer

Issued by: TJM

County Sanitary Engineer: MICHAEL S. ARMOGIDA

Notes: SEE DISCONNECT DRAWING, PERMIT #9-1021

Permission is hereby granted for the sewer connection, above described, to be constructed under the conditions stated. Fee of \$50.00 received. This sewer discharges into the sewers of the City of MASSILLON

Sewer District 9
Property is located on the E side (direction)
of PERRY St.
between AT YUKON St.
and St.

Main sewer is in PERRY
Y, branch is feet
(direction)
of MH No.
at

LATERAL SEWER:
House conn. is feet long and
end of branch is feet
(direction)
of MH No.
and is approx. feet deep.

service sewer: 0 inch pipe
Sewer Book No. 2 Page 31
Wye Book No. 2 Page 75

STARK COUNTY METROPOLITAN SEWER DISTRICT
SANITARY ENGINEERING DEPARTMENT

Permit for Sewer Connection

Permit No. 46628

I understand that the connection charge shown below was calculated based on information furnished to your office by me. Further, I understand that if, subsequent to the issuance of a permit and/or connection completion and approval, the use of the serviced premises changes, additional applicable connection charges will be levied in accordance with the regulations of the Stark County Metropolitan Sewer District.

The undersigned hereby applies to construct a sewer connection from the premises described to the sewer and branch mentioned, and agrees that the construction and use of such sewer shall be strictly in accordance with the rules and regulations of the County Sanitary Engineering Department. I/we agree that I/we will be responsible for any damage or claims of any nature arising out of the construction of said connection, or the excavation therefore, and will warrant and defend the County of Stark, its Officers and Agents, against all such damages or claims, that I/we furnish and maintain proper barricades and lights for the protection of the public and that I/we will immediately refill and resurface all excavations and all settlements, and will pay to the County, the cost of any clearing up, removal of dirt or rubbish, refilling or resurfacing ordered or done by the County, over or around the excavation for this connection, within one year of acceptance of this work.

I/we specifically agree that no roof or footer drains, surface water or other prohibited waste shall be discharged into this connection.

The application and permit expire one year from the date of issuance. A fee of \$ 50.00 and the difference between area charges from the time of issuance to the time of re-issuance will be due in order to renew the application and permit.

Address: 7028 EMERALD COVE NW

Lot 304

Parcel 16-29835

Subdivision EMERALD ESTATES #7

Township SW 7 JACKSON

Area charge \$1,800.00

Local charge \$.00 (if app.)

Permit fee \$ 50.00

Connection charge \$1,850.00 (Total)

Installation

Cash Y 6/3/2011

Usage: SINGLE FAMILY RES 1 HOUSE/S

Date of issuance: 6/3/2011

(Expires in 365 days)

Owner of property described:
VICTORYGATE, CUSTOM HOMES LLC
7442 CHAMPAIGN AVE NW
CANAL FULTON, OH 44614

By: *Rich Allen*
Licensed Drain Layer ALBORN EXCAVATING

Issued by: TJM

County Sanitary Engineer: MICHAEL S. ARMOGIDA

Notes: FLOWLINE IS 2.65' ABOVE DOWNSTREAM MH#16-1852 FLOWLINE

Permission is hereby granted for the sewer connection, above described, to be constructed under the conditions stated. Fee of \$50.00 received. This sewer discharges into the sewers of the City of MASSILLON

Sewer District 16
Property is located on the E side (direction)

of EMERALD COVE St.

between EMERALD BAY St.

and EMERALD BROOK St.

Main sewer is in EMERALD COVE

Y, branch is 115 feet

(direction) NORTH

of MH No. 16-1852

at EMERALD BAY

LATERAL SEWER:
House conn. is 57.00 feet long and

end of branch is 115 feet

(direction) NORTH

of MH No. 16-1852

and is approx. 10.0 feet deep.

service sewer: 6 inch PVC pipe

Sewer Book No. 5 Page 605

Wye Book No. 10 Page 315

STARK COUNTY METROPOLITAN SEWER DISTRICT
SANITARY ENGINEERING DEPARTMENT

Permit for Sewer Connection

Permit No. **46629**

I understand that the connection charge shown below was calculated based on information furnished to your office by me. Further, I understand that if, subsequent to the issuance of a permit and/or connection completion and approval, the use of the serviced premises changes, additional applicable connection charges will be levied in accordance with the regulations of the Stark County Metropolitan Sewer District.

The undersigned hereby applies to construct a sewer connection from the premises described to the sewer and branch mentioned, and agrees that the construction and use of such sewer shall be strictly in accordance with the rules and regulations of the County Sanitary Engineering Department. I/we agree that I/we will be responsible for any damage or claims of any nature arising out of the construction of said connection, or the excavation therefore, and will warrant and defend the County of Stark, its Officers and Agents, against all such damages or claims, that I/we furnish and maintain proper barricades and lights for the protection of the public and that I/we will immediately refill and resurface all excavations and all settlements, and will pay to the County, the cost of any clearing up, removal of dirt or rubbish, refilling or resurfacing ordered or done by the County, over or around the excavation for this connection, within one year of acceptance of this work.

I/we specifically agree that no roof or footer drains, surface water or other prohibited waste shall be discharged into this connection.

The application and permit expire one year from the date of issuance. A fee of \$ 50.00 and the difference between area charges from the time of issuance to the time of re-issuance will be due in order to renew the application and permit.

Address: 7019 EMERALD COVE NW

Lot 329

Parcel 16-30203

Subdivision EMERALD ESTATES #7

Township SW 7 JACKSON

Area charge \$1,800.00

Local charge \$.00 (if app.)

Permit fee \$ 50.00

Connection charge \$1,850.00 (Total)

Installation Cash Y 6/3/2011

Usage:

SINGLE FAMILY RES 1 HOUSE/S

Date of issuance: 6/3/2011

(Expires in 365 days)

Owner of property described:

VICTORYGATE, CUSTOM HOMES LLC
0000 ANYSTREET NW
CANTON, OHIO 44705

By: *Rob*

Licensed Drain Layer ALBORN EXCAVATING

Issued by: TJM

County Sanitary Engineer: MICHAEL S. ARMOGIDA

Notes: FLOWLINE IS 1.69' ABOVE DOWNSTREAM MH# 16-1852 FLOWLINE

Permission is hereby granted for the sewer connection, above described, to be constructed under the conditions stated. Fee of \$50.00 received. This sewer discharges into the sewers of the City of MASSILLON

Sewer District 16

Property is located on the W side (direction)

of EMERALD COVE St.

between EMERALD BAY St.

and EMERALD BROOK St.

Main sewer is in EMERALD COVE

Y, branch is 73 feet

(direction) NORTH

of MH No. 16-1852

at EMERALD BAY

LATERAL SEWER:

House conn. is 15.00 feet long and

end of branch is 73 feet

(direction) NORTH

of MH No. 16-1852

and is approx. 10.5 feet deep.

service sewer: 6 inch PVC pipe

Sewer Book No. 5 Page 605

Wye Book No. 10 Page 315

STARK COUNTY METROPOLITAN SEWER DISTRICT
SANITARY ENGINEERING DEPARTMENT

Permit for Sewer Connection

Permit No. **46632**

I understand that the connection charge shown below was calculated based on information furnished to your office by me. Further, I understand that if, subsequent to the issuance of a permit and/or connection completion and approval, the use of the serviced premises changes, additional applicable connection charges will be levied in accordance with the regulations of the Stark County Metropolitan Sewer District.

The undersigned hereby applies to construct a sewer connection from the premises described to the sewer and branch mentioned, and agrees that the construction and use of such sewer shall be strictly in accordance with the rules and regulations of the County Sanitary Engineering Department. I/we agree that I/we will be responsible for any damage or claims of any nature arising out of the construction of said connection, or the excavation therefore, and will warrant and defend the County of Stark, its Officers and Agents, against all such damages or claims, that I/we furnish and maintain proper barricades and lights for the protection of the public and that I/we will immediately refill and resurface all excavations and all settlements, and will pay to the County, the cost of any clearing up, removal of dirt or rubbish, refilling or resurfacing ordered or done by the County, over or around the excavation for this connection, within one year of acceptance of this work.

I/we specifically agree that no roof or footer drains, surface water or other prohibited waste shall be discharged into this connection.

The application and permit expire one year from the date of issuance. A fee of \$ 50.00 and the difference between area charges from the time of issuance to the time of re-issuance will be due in order to renew the application and permit.

Address: 9418 BROADLAND NW
Lot 57
Parcel 16-29782
Subdivision HUNTER'S CHASE #2
Township SE 7 JACKSON

Area charge \$1,800.00
Local charge \$.00 (if app.)
Permit fee \$ 50.00
Connection charge \$1,850.00 (Total)
Installation Cash Y 6/10/2011

Usage: SINGLE FAMILY RES 1 HOUSE/S

Date of issuance: 6/10/2011
(Expires in 365 days)

Owner of property described:

REA BLDG CORP,
8230 LUTZ NW
MASSILLON, OH 44646

By: Bill H. Mell
Licensed Drain Layer MALAVITE EXCAVATING, INC.

Issued by: SKR

County Sanitary Engineer: MICHAEL S. ARMOGIDA
JIM TONES

Notes: FLOWLINE IS 8.44 FEET ABOVE DS MH#16-1878 FLOWLINE

Permission is hereby granted for the sewer connection, above described, to be constructed under the conditions stated. Fee of \$50.00 received. This sewer discharges into the sewers of the City of MASSILLON

Sewer District 16
Property is located on the S side (direction)
of BROADLAND St.
between MOSSY OAKS St.
and WILD FOX RUN St.
Main sewer is in BROADLAND
Y, branch is 304 feet
(direction) WEST
of MH No. 16-1878
at 1ST EAST OF MOSSY OAKS
LATERAL SEWER:
House conn. is 40.00 feet long and
end of branch is 304 feet
(direction) WEST
of MH No. 16-1878
and is approx. 8.0 feet deep.
service sewer: 6 inch PVC pipe
Sewer Book No. 5 Page 611
Wye Book No. 10 Page 336

DISTRIBUTION OF COPIES: Green (County) Pink (City)

Yellow (Contractor)

White (Inspection Dept.)

STARK COUNTY METROPOLITAN SEWER DISTRICT
SANITARY ENGINEERING DEPARTMENT

Permit for Sewer Connection

Permit No. **46633**

I understand that the connection charge shown below was calculated based on information furnished to your office by me. Further, I understand that if, subsequent to the issuance of a permit and/or connection completion and approval, the use of the serviced premises changes, additional applicable connection charges will be levied in accordance with the regulations of the Stark County Metropolitan Sewer District.

The undersigned hereby applies to construct a sewer connection from the premises described to the sewer and branch mentioned, and agrees that the construction and use of such sewer shall be strictly in accordance with the rules and regulations of the County Sanitary Engineering Department. I/we agree that I/we will be responsible for any damage or claims of any nature arising out of the construction of said connection, or the excavation therefore, and will warrant and defend the County of Stark, its Officers and Agents, against all such damages or claims, that I/we furnish and maintain proper barricades and lights for the protection of the public and that I/we will immediately refill and resurface all excavations and all settlements, and will pay to the County, the cost of any clearing up, removal of dirt or rubbish, refilling or resurfacing ordered or done by the County, over or around the excavation for this connection, within one year of acceptance of this work.

I/we specifically agree that no roof or footer drains, surface water or other prohibited waste shall be discharged into this connection.

The application and permit expire one year from the date of issuance. A fee of \$ 50.00 and the difference between area charges from the time of issuance to the time of re-issuance will be due in order to renew the application and permit.

Address: 2751 VICKSBURG NW

Lot 103

Parcel 16-28363

Subdivision ABERDEEN RIDGE #3

Township SW 34 JACKSON

Area charge \$1,800.00

Local charge \$.00 (if app.)

Permit fee \$ 50.00

Connection charge \$1,850.00 (Total)
Installation Cash Y 6/10/2011

Usage:

SINGLE FAMILY RES 1 HOUSE/S

Date of issuance: 6/10/2011

(Expires in 365 days)

Owner of property described:

REA BUILDING CORP,
8230 LUTZ AVE NW
MASSILLON, OHIO 44646

By: Bill H. Mell

Licensed Drain Layer MALAVITE EXCAVATING, INC.

Issued by: SJB

County Sanitary Engineer: MICHAEL S. ARMSTRONG
JIM TONES

Notes: FLOWLINE IS 5.73' ABOVE DOWNSTREAM MH 25-976 FLOWLINE

Permission is hereby granted for the sewer connection, above described, to be constructed under the conditions stated. Fee of \$50.00 received. This sewer discharges into the sewers of the City of MASSILLON

Sewer District 25

Property is located on the W side (direction)

of VICKSBURG St.

between HENSLEY St.

and SHILOH St.

Main sewer is in VICKSBURG

Y, branch is 222 feet

(direction) SOUTH

of MH No. 25-976

at SHILOH

LATERAL SEWER:

House conn. is 26.00 feet long and

end of branch is 222 feet

(direction) SOUTH

of MH No. 25-976

and is approx. 9.0 feet deep.

service sewer: 6 inch PVC pipe

Sewer Book No. 8 Page 247

Wye Book No. 8 Page 342, 343

STARK COUNTY METROPOLITAN SEWER DISTRICT
SANITARY ENGINEERING DEPARTMENT

Permit for Sewer Connection

Permit No. 46634

I understand that the connection charge shown below was calculated based on information furnished to your office by me. Further, I understand that if, subsequent to the issuance of a permit and/or connection completion and approval, the use of the serviced premises changes, additional applicable connection charges will be levied in accordance with the regulations of the Stark County Metropolitan Sewer District.

The undersigned hereby applies to construct a sewer connection from the premises described to the sewer and branch mentioned, and agrees that the construction and use of such sewer shall be strictly in accordance with the rules and regulations of the County Sanitary Engineering Department. I/we agree that I/we will be responsible for any damage or claims of any nature arising out of the construction of said connection, or the excavation therefore, and will warrant and defend the County of Stark, its Officers and Agents, against all such damages or claims, that I/we furnish and maintain proper barricades and lights for the protection of the public and that I/we will immediately refill and resurface all excavations and all settlements, and will pay to the County, the cost of any clearing up, removal of dirt or rubbish, refilling or resurfacing ordered or done by the County, over or around the excavation for this connection, within one year of acceptance of this work.

I/we specifically agree that no roof or footer drains, surface water or other prohibited waste shall be discharged into this connection.

The application and permit expire one year from the date of issuance. A fee of \$ 50.00 and the difference between area charges from the time of issuance to the time of re-issuance will be due in order to renew the application and permit.

Address: 2923 COLDWATER NW
Lot 65
Parcel 16-29602
Subdivision ABERDEEN GLEN #3
Township SW 34 JACKSON
Area charge \$1,800.00
Local charge \$.00 (if app.)
Permit fee \$ 50.00
Connection charge \$1,850.00 (Total)
Installation
Cash Y 6/10/2011

Usage: SINGLE FAMILY RES 1 HOUSE/S

Date of issuance: 6/10/2011
(Expires in 365 days)

Owner of property described:
RYAN HOMES,
6770 SNOWVILLE RD
BRECKSVILLE, OH 44141

By: [Signature]
Licensed Drain Layer CLARK EXCAVATING

Issued by: SKR

County Sanitary Engineer: MICHAEL ST. ANGELO J. JONES

Notes: FLOWLINE IS 4.09' ABOVE DOWNSTREAM MH 25-1102 FLOWLINE

Permission is hereby granted for the sewer connection, above described, to be constructed under the conditions stated. Fee of \$50.00 received. This sewer discharges into the sewers of the City of MASSILLON

Sewer District 25
Property is located on the W side (direction)
of COLDWATER St.
between SHILOH St.
and KNIGHT St.
Main sewer is in COLDWATER
Y, branch is 187 feet
(direction) NORTH
of MH No. 25-1102
at 1ST NORTH OF SHILOH
LATERAL SEWER:
House conn. is 21.00 feet long and
end of branch is 187 feet
(direction) NORTH
of MH No. 25-1102
and is approx. 11.0 feet deep.
service sewer: 6 inch PVC pipe
Sewer Book No. 8 Page 245
Wye Book No. 8 Page 334

DISTRIBUTION OF COPIES: Green (County) Pink (City)

Yellow (Contractor)

White (Inspection Dept.)

STARK COUNTY METROPOLITAN SEWER DISTRICT
SANITARY ENGINEERING DEPARTMENT

Permit for Sewer Connection

Permit No. 46643

I understand that the connection charge shown below was calculated based on information furnished to your office by me. Further, I understand that if, subsequent to the issuance of a permit and/or connection completion and approval, the use of the serviced premises changes, additional applicable connection charges will be levied in accordance with the regulations of the Stark County Metropolitan Sewer District.

The undersigned hereby applies to construct a sewer connection from the premises described to the sewer and branch mentioned, and agrees that the construction and use of such sewer shall be strictly in accordance with the rules and regulations of the County Sanitary Engineering Department. I/we agree that I/we will be responsible for any damage or claims of any nature arising out of the construction of said connection, or the excavation therefore, and will warrant and defend the County of Stark, its Officers and Agents, against all such damages or claims, that I/we furnish and maintain proper barricades and lights for the protection of the public and that I/we will immediately refill and resurface all excavations and all settlements, and will pay to the County, the cost of any clearing up, removal of dirt or rubbish, refilling or resurfacing ordered or done by the County, over or around the excavation for this connection, within one year of acceptance of this work.

I/we specifically agree that no roof or footer drains, surface water or other prohibited waste shall be discharged into this connection.

The application and permit expire one year from the date of issuance. A fee of \$ 50.00 and the difference between area charges from the time of issuance to the time of re-issuance will be due in order to renew the application and permit.

Address: 6641 WOODBRIDGE NW
Lot 44
Parcel 16-30077
Subdivision MUDBROOK VILLAGE #2
Township NE 17 JACKSON
Area charge \$1,800.00
Local charge \$.00 (if app.)
Permit fee \$ 50.00
Connection charge \$1,850.00 (Total)
Installation
Cash Y 7/5/2011

Usage: SINGLE FAMILY RES 1 HOUSE/S

Date of issuance: 7/5/2011

(Expires in 365 days)

Owner of property described:
NICK, CODISPOTI CONSTRUCTION
PO BOX 9
NAVARRE, OH 44662

By: *John D. Monter*
Licensed Drain Layer MONTER, D., EXCAVATING

Issued by: TJM

County Sanitary Engineer: MICHAEL S. ARMOGIDA

Notes: FLOWLINE IS 1.20' ABOVE DOWNSTREAM MH #16-1801 FLOWLINE

Permission is hereby granted for the sewer connection, above described, to be constructed under the conditions stated. Fee of \$50.00 received. This sewer discharges into the sewers of the City of MASSILLON

Sewer District 16
Property is located on the W side (direction)
of WOODBRIDGE St.
between EASTBROOK St.
and CUL DE SAC St.
Main sewer is in WOODBRIDGE
Y, branch is 126 feet
(direction) NORTH
of MH No. 16-1801
at 2ND NORTH OF EASTBROOK
LATERAL SEWER:
House conn. is 53.00 feet long and
end of branch is 126 feet
(direction) NORTH
of MH No. 16-1801
and is approx. 9.0 feet deep.
service sewer: 6 inch PVC pipe
Sewer Book No. 5 Page 585
Wye Book No. 10 Page 128

DISTRIBUTION OF COPIES: Green (County)

Pink (City)

Yellow (Contractor)

White (Inspection Dept.)

STARK COUNTY METROPOLITAN SEWER DISTRICT
SANITARY ENGINEERING DEPARTMENT

Permit for Sewer Connection

Permit No. **46645**

I understand that the connection charge shown below was calculated based on information furnished to your office by me. Further, I understand that if, subsequent to the issuance of a permit and/or connection completion and approval, the use of the serviced premises changes, additional applicable connection charges will be levied in accordance with the regulations of the Stark County Metropolitan Sewer District.

The undersigned hereby applies to construct a sewer connection from the premises described to the sewer and branch mentioned, and agrees that the construction and use of such sewer shall be strictly in accordance with the rules and regulations of the County Sanitary Engineering Department. I/we agree that I/we will be responsible for any damage or claims of any nature arising out of the construction of said connection, or the excavation therefore, and will warrant and defend the County of Stark, its Officers and Agents, against all such damages or claims, that I/we furnish and maintain proper barricades and lights for the protection of the public and that I/we will immediately refill and resurface all excavations and all settlements, and will pay to the County, the cost of any clearing up, removal of dirt or rubbish, refilling or resurfacing ordered or done by the County, over or around the excavation for this connection, within one year of acceptance of this work.

I/we specifically agree that no roof or footer drains, surface water or other prohibited waste shall be discharged into this connection.

The application and permit expire one year from the date of issuance. A fee of \$ 50.00 and the difference between area charges from the time of issuance to the time of re-issuance will be due in order to renew the application and permit.

Address: 2807P PERRY NW

Lot _____

Parcel 16-29813

Subdivision ACREAGE

Township SW 35 JACKSON

Area charge \$.00

Local charge \$.00 (if app.)

Permit fee \$ 50.00

Connection charge \$50.00 (Total)

Installation _____

Cash Y 7/6/2011

Usage: SINGLE FAMILY RES 1 HOUSE/S

Date of issuance: 7/6/2011

(Expires in 365 days)

Owner of property described:

DON, DEVILLE
2807 PERRY DR NW
CANTON, OH 44708

By: Bill H. Miller
Licensed Drain Layer MALAVITE EXCAVATING, INC.

Issued by: TJM

MICHAEL S. ARMOGIDA

County Sanitary Engineer:

Notes: TYING POOL HOUSE INTO EXISTING LATERAL

Permission is hereby granted for the sewer connection, above described, to be constructed under the conditions stated. Fee of \$50.00 received. This sewer discharges into the sewers of the City of

Sewer District 25

Property is located on the S side (direction)

of PERRY St.

between BRUNNERDALE St.

and ISLER St.

Main sewer is in EASEMENT

Y, branch is _____ feet

(direction) _____

of MH No. _____

at _____

LATERAL SEWER:

House conn. is _____ feet long and

end of branch is _____ feet

(direction) _____

of MH No. _____

and is approx. _____ feet deep.

service sewer: 0 inch _____ pipe

Sewer Book No. 8 Page 7

Wye Book No. _____ Page _____

STARK COUNTY METROPOLITAN SEWER DISTRICT
SANITARY ENGINEERING DEPARTMENT

Permit for Sewer Connection

Permit No. 46648

I understand that the connection charge shown below was calculated based on information furnished to your office by me. Further, I understand that if, subsequent to the issuance of a permit and/or connection completion and approval, the use of the serviced premises changes, additional applicable connection charges will be levied in accordance with the regulations of the Stark County Metropolitan Sewer District.

The undersigned hereby applies to construct a sewer connection from the premises described to the sewer and branch mentioned, and agrees that the construction and use of such sewer shall be strictly in accordance with the rules and regulations of the County Sanitary Engineering Department. I/we agree that I/we will be responsible for any damage or claims of any nature arising out of the construction of said connection, or the excavation therefore, and will warrant and defend the County of Stark, its Officers and Agents, against all such damages or claims, that I/we furnish and maintain proper barricades and lights for the protection of the public and that I/we will immediately refill and resurface all excavations and all settlements, and will pay to the County, the cost of any clearing up, removal of dirt or rubbish, refilling or resurfacing ordered or done by the County, over or around the excavation for this connection, within one year of acceptance of this work.

I/we specifically agree that no roof or footer drains, surface water or other prohibited waste shall be discharged into this connection.

The application and permit expire one year from the date of issuance. A fee of \$ 50.00 and the difference between area charges from the time of issuance to the time of re-issuance will be due in order to renew the application and permit.

Address: 2726 BLUE ASH NW
Lot 100
Parcel 10001919
Subdivision ABERDEEN GLEN #4
Township SW 34 JACKSON

Area charge \$1,800.00
Local charge \$.00 (if app.)
Permit fee \$ 50.00
Connection charge \$1,850.00 (Total)
Installation
Cash Y 7/8/2011

Usage: SINGLE FAMILY RES 1 HOUSE/S

Date of issuance: 7/8/2011
(Expires in 365 days)

Owner of property described:
RYAN HOMES,
6770 SNOWVILLE RD
BRECKSVILLE, OH 44141

By: [Signature]
Licensed Drain Layer CLARK EXCAVATING

Issued by: TJM

County Sanitary Engineer: MICHAEL S. ARMOGIDA

Notes: FLOWLINE IS 3.10' ABOVE DOWNSTREAM MH #25-812 FLOWLINE

Permission is hereby granted for the sewer connection, above described, to be constructed under the conditions stated. Fee of \$50.00 received. This sewer discharges into the sewers of the City of MASSILLON

Sewer District 25
Property is located on the SE side (direction)
of BLUE ASH St.
between AT LIST St.
and St.
Main sewer is in LIST
Y, branch is 89 feet
(direction) SOUTH
of MH No. 25-812
at BLUE ASH
LATERAL SEWER:
House conn. is 20.00 feet long and
end of branch is 89 feet
(direction) SOUTH
of MH No. 25-812
and is approx. 14.0 feet deep.
service sewer: 6 inch PVC pipe
Sewer Book No. 8 Page
Wye Book No. Page

DISTRIBUTION OF COPIES: Green (County) Pink (City)

Yellow (Contractor)

White (Inspection Dept.)

STARK COUNTY METROPOLITAN SEWER DISTRICT
SANITARY ENGINEERING DEPARTMENT

Permit for Sewer Connection

Permit No. 46649

I understand that the connection charge shown below was calculated based on information furnished to your office by me. Further, I understand that if, subsequent to the issuance of a permit and/or connection completion and approval, the use of the serviced premises changes, additional applicable connection charges will be levied in accordance with the regulations of the Stark County Metropolitan Sewer District.

The undersigned hereby applies to construct a sewer connection from the premises described to the sewer and branch mentioned, and agrees that the construction and use of such sewer shall be strictly in accordance with the rules and regulations of the County Sanitary Engineering Department. I/we agree that I/we will be responsible for any damage or claims of any nature arising out of the construction of said connection, or the excavation therefore, and will warrant and defend the County of Stark, its Officers and Agents, against all such damages or claims, that I/we furnish and maintain proper barricades and lights for the protection of the public and that I/we will immediately refill and resurface all excavations and all settlements, and will pay to the County, the cost of any clearing up, removal of dirt or rubbish, refilling or resurfacing ordered or done by the County, over or around the excavation for this connection, within one year of acceptance of this work.

I/we specifically agree that no roof or footer drains, surface water or other prohibited waste shall be discharged into this connection.

The application and permit expire one year from the date of issuance. A fee of \$ 50.00 and the difference between area charges from the time of issuance to the time of re-issuance will be due in order to renew the application and permit.

Address: 2713 BLUE ASH NW
Lot 106
Parcel 10001926
Subdivision ABERDEEN GLEN #4
Township SW 34 JACKSON
Area charge \$1,800.00
Local charge \$.00 (if app.)
Permit fee \$ 50.00
Connection charge \$1,850.00 (Total)
Installation
Cash Y 7/8/2011

Usage: SINGLE FAMILY RES 1 HOUSE/S

Date of issuance: 7/8/2011

(Expires in 365 days)

Owner of property described:

RYAN HOMES,
6770 SNOWVILLE RD
BRECKSVILLE, OH 44141

By: [Signature]
Licensed Drain Layer CLARK EXCAVATING
TJM

Issued by: MICHAEL S. ARMOGIDA

County Sanitary Engineer:

Notes: FLOWLINE IS 5.10' ABOVE DOWNSTREAM MH #25-812 FLOWLINE

Permission is hereby granted for the sewer connection, above described, to be constructed under the conditions stated. Fee of \$50.00 received. This sewer discharges into the sewers of the City of

Sewer District 25
Property is located on the W side (direction)
of BLUE ASH St.
between LIST St.
and PLYMOUTH KNOLL St.
Main sewer is in BLUE ASH
Y, branch is 148 feet
(direction) SOUTH
of MH No. 25-812
at LIST
LATERAL SEWER:
House conn. is 40.00 feet long and
end of branch is 148 feet
(direction) SOUTH
of MH No. 25-812
and is approx. 9.0 feet deep.
service sewer: 6 inch PVC pipe
Sewer Book No. 8 Page
Wye Book No. Page

DISTRIBUTION OF COPIES: Green (County) Pink (City) Yellow (Contractor) White (Inspection Dept.)

STARK COUNTY METROPOLITAN SEWER DISTRICT
SANITARY ENGINEERING DEPARTMENT

Permit for Sewer Connection

Permit No. **46651**

I understand that the connection charge shown below was calculated based on information furnished to your office by me. Further, I understand that if, subsequent to the issuance of a permit and/or connection completion and approval, the use of the serviced premises changes, additional applicable connection charges will be levied in accordance with the regulations of the Stark County Metropolitan Sewer District.

The undersigned hereby applies to construct a sewer connection from the premises described to the sewer and branch mentioned, and agrees that the construction and use of such sewer shall be strictly in accordance with the rules and regulations of the County Sanitary Engineering Department. I/we agree that I/we will be responsible for any damage or claims of any nature arising out of the construction of said connection, or the excavation therefore, and will warrant and defend the County of Stark, its Officers and Agents, against all such damages or claims, that I/we furnish and maintain proper barricades and lights for the protection of the public and that I/we will immediately refill and resurface all excavations and all settlements, and will pay to the County, the cost of any clearing up, removal of dirt or rubbish, refilling or resurfacing ordered or done by the County, over or around the excavation for this connection, within one year of acceptance of this work.

I/we specifically agree that no roof or footer drains, surface water or other prohibited waste shall be discharged into this connection.

The application and permit expire one year from the date of issuance. A fee of \$ 50.00 and the difference between area charges from the time of issuance to the time of re-issuance will be due in order to renew the application and permit.

Address: 5903 GREAT COURT NW
Lot 278
Parcel 16-29900
Subdivision CARRINGTON #10
Township SE 17 JACKSON

Area charge \$1,800.00
Local charge \$.00 (if app.)
Permit fee \$ 50.00
Connection charge \$1,850.00 (Total)
Installation Cash Y 7/12/2011

Usage: SINGLE FAMILY RES 1 HOUSE/S

Date of issuance: 7/12/2011
(Expires in 365 days)

Owner of property described:

MEMMER HOMES,
7265 PORTAGE ST NW
MASSILLON, OH 44646

By: [Signature]
Licensed Drain Layer MAZAVITE EXCAVATING, INC.

Issued by: TJM

County Sanitary Engineer: MICHAEL S. ARMOGIDA

Notes: FLOWLINE IS 0.48' ABOVE DOWNSTREAM MH #16-1873 FLOWLINE

Permission is hereby granted for the sewer connection, above described, to be constructed under the conditions stated. Fee of \$50.00 received. This sewer discharges into the sewers of the City of MASSILLON

Sewer District 16
Property is located on the NW side (direction)
of GREAT COURT St.
between GRAYSON GREEN St.
and OLD BRIDGE St.

Main sewer is in GREAT COURT
Y, branch is STUB feet
(direction) IN
of MH No. 16-1873
at 1ST EAST OF GRAYSON GREEN

LATERAL SEWER:
House conn. is 28.00 feet long and
end of branch is 0 feet
(direction) NW
of MH No. 16-1873
and is approx. 11.0 feet deep.
service sewer: 6 inch PVC pipe
Sewer Book No. 5 Page 608
Wye Book No. 10 Page 262

STARK COUNTY METROPOLITAN SEWER DISTRICT
SANITARY ENGINEERING DEPARTMENT

Permit for Sewer Connection

Permit No. 46655

I understand that the connection charge shown below was calculated based on information furnished to your office by me. Further, I understand that if, subsequent to the issuance of a permit and/or connection completion and approval, the use of the serviced premises changes, additional applicable connection charges will be levied in accordance with the regulations of the Stark County Metropolitan Sewer District.

The undersigned hereby applies to construct a sewer connection from the premises described to the sewer and branch mentioned, and agrees that the construction and use of such sewer shall be strictly in accordance with the rules and regulations of the County Sanitary Engineering Department. I/we agree that I/we will be responsible for any damage or claims of any nature arising out of the construction of said connection, or the excavation therefore, and will warrant and defend the County of Stark, its Officers and Agents, against all such damages or claims, that I/we furnish and maintain proper barricades and lights for the protection of the public and that I/we will immediately refill and resurface all excavations and all settlements, and will pay to the County, the cost of any clearing up, removal of dirt or rubbish, refilling or resurfacing ordered or done by the County, over or around the excavation for this connection, within one year of acceptance of this work.

I/we specifically agree that no roof or footer drains, surface water or other prohibited waste shall be discharged into this connection.

The application and permit expire one year from the date of issuance. A fee of \$ 50.00 and the difference between area charges from the time of issuance to the time of re-issuance will be due in order to renew the application and permit.

Address: 7355R MUDBROOK NW
Lot AC
Parcel 16-80017
Subdivision ACREAGE
Township SE 16 JACKSON

Area charge \$.00
Local charge \$.00 (if app.)
Permit fee \$ 50.00
Connection charge \$50.00 (Total)
Installation
Cash

Usage: SCHOOL 0 PUPILS & STAFF

Date of issuance: 7/15/2011

(Expires in 365 days)

Owner of property described:

MIDDLE SCHOOL, JACKSON LOCAL BOARD OF ED
7984 FULTON NW
MASSILLON, OH 44646

By: *Michael S. Armogida*
Licensed Drain Layer SUPERIOR PAVING & MATERIALS, INC.

Issued by: SKR

County Sanitary Engineer: MICHAEL S. ARMOGIDA

Notes: REROUTING SEWER; SEE PLANS

Permission is hereby granted for the sewer connection, above described, to be constructed under the conditions stated. Fee of \$50.00 received. This sewer discharges into the sewers of the City of MASSILLON

Sewer District 16
Property is located on the N side (direction)

of MUDBROOK St.

between WALES St.

and DREXEL St.

Main sewer is in EASEMENT REAR

Y, branch is STUB feet

(direction)

of MH No.

at

LATERAL SEWER:
House conn. is feet long and

end of branch is feet

(direction)

of MH No.

and is approx. feet deep.

service sewer: 0 inch pipe

Sewer Book No. 5 Page

Wye Book No. Page

STARK COUNTY METROPOLITAN SEWER DISTRICT
SANITARY ENGINEERING DEPARTMENT

Permit for Sewer Connection

Permit No. 46664

I understand that the connection charge shown below was calculated based on information furnished to your office by me. Further, I understand that if, subsequent to the issuance of a permit and/or connection completion and approval, the use of the serviced premises changes, additional applicable connection charges will be levied in accordance with the regulations of the Stark County Metropolitan Sewer District.

The undersigned hereby applies to construct a sewer connection from the premises described to the sewer and branch mentioned, and agrees that the construction and use of such sewer shall be strictly in accordance with the rules and regulations of the County Sanitary Engineering Department. I/we agree that I/we will be responsible for any damage or claims of any nature arising out of the construction of said connection, or the excavation therefore, and will warrant and defend the County of Stark, its Officers and Agents, against all such damages or claims, that I/we furnish and maintain proper barricades and lights for the protection of the public and that I/we will immediately refill and resurface all excavations and all settlements, and will pay to the County, the cost of any clearing up, removal of dirt or rubbish, refilling or resurfacing ordered or done by the County, over or around the excavation for this connection, within one year of acceptance of this work.

I/we specifically agree that no roof or footer drains, surface water or other prohibited waste shall be discharged into this connection.

The application and permit expire one year from the date of issuance. A fee of \$ 50.00 and the difference between area charges from the time of issuance to the time of re-issuance will be due in order to renew the application and permit.

Address: 2725 ELMBREEZE NW
Lot 6
Parcel 43-04067
Subdivision SCHRADER SUBDIVISION
Township NW 10 PERRY

Area charge \$1,800.00
Local charge \$.00 (if app.)
Permit fee \$ 50.00
Connection charge \$1,850.00 (Total)
Installation
Cash Y 8/1/2011

Usage: SINGLE FAMILY RES 1 HOUSE/S

Date of issuance: 8/1/2011
(Expires in 365 days)

Owner of property described:

EAKIN, MARY J
2725 ELMBREEZE ST NW
MASSILLON, OHIO 44646

By: *[Signature]*
Licensed Drain Layer MALAVITE EXCAVATING, INC.

Issued by: SKR

County Sanitary Engineer: *[Signature]*

Notes: 2" FORCE MAIN

Permission is hereby granted for the sewer connection, above described, to be constructed under the conditions stated. Fee of \$50.00 received. This sewer discharges into the sewers of the City of MASSILLON

Sewer District 9
Property is located on the S side (direction)
of ELMBREEZE St.
between JACKSON St.
and TANYA St.
Main sewer is in ELMBREEZE
Y, branch is 347 feet
(direction) WEST
of MH No. 09-1100
at 1ST WEST OF TANYA

LATERAL SEWER:
House conn. is 25.00 feet long and
end of branch is 347 feet
(direction) WEST
of MH No. 9-1100
and is approx. 5.0 feet deep.
service sewer: 2 inch SDR-21 pipe
Sewer Book No. 2 Page 295
Wye Book No. 8 Page 185

DISTRIBUTION OF COPIES: Green (County) Pink (City)

Yellow (Contractor)

White (Inspection Dept.)

STARK COUNTY METROPOLITAN SEWER DISTRICT
SANITARY ENGINEERING DEPARTMENT

Permit for Sewer Connection

Permit No. 46674

I understand that the connection charge shown below was calculated based on information furnished to your office by me. Further, I understand that if, subsequent to the issuance of a permit and/or connection completion and approval, the use of the serviced premises changes, additional applicable connection charges will be levied in accordance with the regulations of the Stark County Metropolitan Sewer District.

The undersigned hereby applies to construct a sewer connection from the premises described to the sewer and branch mentioned, and agrees that the construction and use of such sewer shall be strictly in accordance with the rules and regulations of the County Sanitary Engineering Department. I/we agree that I/we will be responsible for any damage or claims of any nature arising out of the construction of said connection, or the excavation therefore, and will warrant and defend the County of Stark, its Officers and Agents, against all such damages or claims, that I/we furnish and maintain proper barricades and lights for the protection of the public and that I/we will immediately refill and resurface all excavations and all settlements, and will pay to the County, the cost of any clearing up, removal of dirt or rubbish, refilling or resurfacing ordered or done by the County, over or around the excavation for this connection, within one year of acceptance of this work.

I/we specifically agree that no roof or footer drains, surface water or other prohibited waste shall be discharged into this connection.

The application and permit expire one year from the date of issuance. A fee of \$ 50.00 and the difference between area charges from the time of issuance to the time of re-issuance will be due in order to renew the application and permit.


Address: 6872 SHILOH NW
Lot 85
Parcel 16-29622
Subdivision ABERDEEN GLEN #3
Township SW 34 JACKSON

Area charge \$1,800.00
Local charge \$.00 (if app.)
Permit fee \$ 50.00
Connection charge \$1,850.00 (Total)
Installation
Cash Y 8/11/2011

Usage: SINGLE FAMILY RES 1 HOUSE/S

Date of issuance: 8/11/2011
(Expires in 365 days)

Owner of property described:
RYAN HOMES,
6770 SNOWVILLE RD-STE 10
BRECKSVILLE, OH 44141

By: 
Licensed Drain Layer EXCAVATING

Issued by: SKR HANK'S J. JONES
MICHAEL S. ARMOCIDA

County Sanitary Engineer:

Notes: FLOWLINE IS 9.77' ABOVE DS MH 25-792 FL - 8' STACK

Sewer District 25
Property is located on the S side (direction)
of SHILOH St.
between BLUE ASH St.
and COLDWATER St.
Main sewer is in SHILOH
Y, branch is 178 feet
(direction) WEST
of MH No. 25-792
at 1ST WEST OF BLUE ASH
LATERAL SEWER:
House conn. is 54.00 feet long and
end of branch is 178 feet
(direction) WEST
of MH No. 25-792
and is approx. 11.0 feet deep.
service sewer: 6 inch PVC pipe
Sewer Book No. 8 Page 227
Wye Book No. 8 Page 317

Permission is hereby granted for the sewer connection, above described, to be constructed under the conditions stated. Fee of \$50.00 received. This sewer discharges into the sewers of the City of MASSILLON

DISTRIBUTION OF COPIES: Green (County) Pink (City)

Yellow (Contractor)

White (Inspection Dept.)

STARK COUNTY METROPOLITAN SEWER DISTRICT
SANITARY ENGINEERING DEPARTMENT

Permit for Sewer Connection

Permit No. 46678

I understand that the connection charge shown below was calculated based on information furnished to your office by me. Further, I understand that if, subsequent to the issuance of a permit and/or connection completion and approval, the use of the serviced premises changes, additional applicable connection charges will be levied in accordance with the regulations of the Stark County Metropolitan Sewer District.

The undersigned hereby applies to construct a sewer connection from the premises described to the sewer and branch mentioned, and agrees that the construction and use of such sewer shall be strictly in accordance with the rules and regulations of the County Sanitary Engineering Department. I/we agree that I/we will be responsible for any damage or claims of any nature arising out of the construction of said connection, or the excavation therefore, and will warrant and defend the County of Stark, its Officers and Agents, against all such damages or claims, that I/we furnish and maintain proper barricades and lights for the protection of the public and that I/we will immediately refill and resurface all excavations and all settlements, and will pay to the County, the cost of any clearing up, removal of dirt or rubbish, refilling or resurfacing ordered or done by the County, over or around the excavation for this connection, within one year of acceptance of this work.

I/we specifically agree that no roof or footer drains, surface water or other prohibited waste shall be discharged into this connection.

The application and permit expire one year from the date of issuance. A fee of \$ 50.00 and the difference between area charges from the time of issuance to the time of re-issuance will be due in order to renew the application and permit.

Address: 7700 MUDBROOK NW

Lot

Parcel 16-16830

Subdivision ACREAGE

Township SW 16 JACKSON

Area charge \$1,800.00

Local charge \$.00 (if app.)

Permit fee \$ 50.00

Connection charge \$1,850.00 (Total)

Installation

Cash Y 8/18/2011

Usage: SINGLE FAMILY RES 1 HOUSE/S

Date of issuance: 8/18/2011

(Expires in 365 days)

Owner of property described:
DEHOFF, TRUSTEE, LINDA M.
821 S MAIN ST
NORTH CANTON, OHIO 44720

By: *[Signature]*
Licensed Drain Layer BETZ EXCAVATING, INC.

SJB
Issued by:

MICHAEL S. ARMOGIDA
County Sanitary Engineer:

Notes: FLOWLINE IS 3.38' ABOVE DOWNSTREAM MH 16-1990 FLOWLINE

Permission is hereby granted for the sewer connection, above described, to be constructed under the conditions stated. Fee of \$50.00 received. This sewer discharges into the sewers of the City of MASSILLON

Sewer District 16
Property is located on the S side (direction)

of MUDBROOK St.

between CHELSEA St.

and GLENPOINTE St.

Main sewer is in CHELSEA

Y, branch is 7 feet

(direction) NE

of MH No. 16-1990

at CHELSEA

LATERAL SEWER:
House conn. is 43.00 feet long and

end of branch is 7 feet

(direction) NE

of MH No. 16-1990

and is approx. 10.0 feet deep.

service sewer: 6 inch PVC pipe

Sewer Book No. Page

Wye Book No. Page

STARK COUNTY METROPOLITAN SEWER DISTRICT
SANITARY ENGINEERING DEPARTMENT

Permit for Sewer Connection

Permit No. 46680

I understand that the connection charge shown below was calculated based on information furnished to your office by me. Further, I understand that if, subsequent to the issuance of a permit and/or connection completion and approval, the use of the serviced premises changes, additional applicable connection charges will be levied in accordance with the regulations of the Stark County Metropolitan Sewer District.

The undersigned hereby applies to construct a sewer connection from the premises described to the sewer and branch mentioned, and agrees that the construction and use of such sewer shall be strictly in accordance with the rules and regulations of the County Sanitary Engineering Department. I/we agree that I/we will be responsible for any damage or claims of any nature arising out of the construction of said connection, or the excavation therefore, and will warrant and defend the County of Stark, its Officers and Agents, against all such damages or claims, that I/we furnish and maintain proper barricades and lights for the protection of the public and that I/we will immediately refill and resurface all excavations and all settlements, and will pay to the County, the cost of any clearing up, removal of dirt or rubbish, refilling or resurfacing ordered or done by the County, over or around the excavation for this connection, within one year of acceptance of this work.

I/we specifically agree that no roof or footer drains, surface water or other prohibited waste shall be discharged into this connection.

The application and permit expire one year from the date of issuance. A fee of \$ 50.00 and the difference between area charges from the time of issuance to the time of re-issuance will be due in order to renew the application and permit.

Address: 2868 COLDWATER NW
Lot 80
Parcel 16-29617
Subdivision ABERDEEN GLEN #3
Township SW 34 JACKSON
Area charge \$1,800.00
Local charge \$.00 (if app.)
Permit fee \$ 50.00
Connection charge \$1,850.00 (Total)
Installation
Cash Y 8/18/2011
Usage: SINGLE FAMILY RES 1 HOUSE/S
Date of issuance: 8/18/2011
(Expires in 365 days)
Owner of property described:
NVR/KIAN,
6770 SNOWVILLE RD
BRECKSVILLE, OH 44141
By: [Signature] CLARK EXCAVATING
Licensed Drain Layer
Issued by: MICHAEL S. ARMOGIDA
County Sanitary Engineer:

Sewer District 25
Property is located on the E side (direction)
of COLDWATER St.
between SHILOH St.
and KNIGHT St.
Main sewer is in COLDWATER
Y, branch is 290 feet
(direction) NORTH
of MH No. 25-793
at SHILOH
LATERAL SEWER:
House conn. is 49.00 feet long and
end of branch is 290 feet
(direction) NORTH
of MH No. 25-793
and is approx. 10.0 feet deep.
service sewer: 6 inch PVC pipe
Sewer Book No. 8 Page 245
Wye Book No. 8 Page 334

Notes: FLOWLINE IS 13.40' ABOVE DOWNSTREAM MH 25-793 FLOWLINE

Permission is hereby granted for the sewer connection, above described, to be constructed under the conditions stated. Fee of \$50.00 received. This sewer discharges into the sewers of the City of

DISTRIBUTION OF COPIES: Green (County) Pink (City) Yellow (Contractor) White (Inspection Dept.)

STARK COUNTY METROPOLITAN SEWER DISTRICT
SANITARY ENGINEERING DEPARTMENT

Permit for Sewer Connection

Permit No. **46681**

I understand that the connection charge shown below was calculated based on information furnished to your office by me. Further, I understand that if, subsequent to the issuance of a permit and/or connection completion and approval, the use of the serviced premises changes, additional applicable connection charges will be levied in accordance with the regulations of the Stark County Metropolitan Sewer District.

The undersigned hereby applies to construct a sewer connection from the premises described to the sewer and branch mentioned, and agrees that the construction and use of such sewer shall be strictly in accordance with the rules and regulations of the County Sanitary Engineering Department. I/we agree that I/we will be responsible for any damage or claims of any nature arising out of the construction of said connection, or the excavation therefore, and will warrant and defend the County of Stark, its Officers and Agents, against all such damages or claims, that I/we furnish and maintain proper barricades and lights for the protection of the public and that I/we will immediately refill and resurface all excavations and all settlements, and will pay to the County, the cost of any clearing up, removal of dirt or rubbish, refilling or resurfacing ordered or done by the County, over or around the excavation for this connection, within one year of acceptance of this work.

I/we specifically agree that no roof or footer drains, surface water or other prohibited waste shall be discharged into this connection.

The application and permit expire one year from the date of issuance. A fee of \$ 50.00 and the difference between area charges from the time of issuance to the time of re-issuance will be due in order to renew the application and permit.

Address: 7149 MOSSY OAKS NW
Lot 50
Parcel 16-29775
Subdivision HUNTER'S CHASE #2
Township SE 7 JACKSON

Area charge \$1,800.00
Local charge \$.00 (if app.)
Permit fee \$ 50.00
Connection charge \$1,850.00 (Total)
Installation Cash Y 8/24/2011

Usage: SINGLE FAMILY RES_ 1 HOUSE/S

Date of issuance: 8/24/2011

(Expires in 365 days)

Owner of property described:
VICTORYGATE HOMES,
7442 CHAMPAIGN NW
CANAL FULTON, OH 44614

By: [Signature]
Licensed Drain Layer ALBORN EXCAVATING

Issued by: J. JONES

County Sanitary Engineer:

Notes:

FLOWLINE IS 10.93 FEET ABOVE DS MH#16-1880 FLOWLINE

Permission is hereby granted for the sewer connection, above described, to be constructed under the conditions stated. Fee of \$50.00 received. This sewer discharges into the sewers of the City of

Sewer District 16
Property is located on the W side (direction)
of MOSSY OAKS St.
between HUNTERS CHASE St.
and BROADLAND St.
Main sewer is in MOSSY OAKS
Y, branch is 228 feet
(direction) NORTH
of MH No. 16-1880
at 1ST SOUTH OF HUNTERS CHASE
LATERAL SEWER:
House conn. is 53.00 feet long and
end of branch is 228 feet
(direction) NORTH
of MH No. 16-1880
and is approx. 9.0 feet deep.
service sewer: 6 inch PVC pipe
Sewer Book No. 5 Page 612
Wye Book No. 10 Page 384

DISTRIBUTION OF COPIES: Green (County)

Pink (City)

Yellow (Contractor)

White (Inspection Dept.)

STARK COUNTY METROPOLITAN SEWER DISTRICT
SANITARY ENGINEERING DEPARTMENT

Permit for Sewer Connection

Permit No. 46544

I understand that the connection charge shown below was calculated based on information furnished to your office by me. Further, I understand that if, subsequent to the issuance of a permit and/or connection completion and approval, the use of the serviced premises changes, additional applicable connection charges will be levied in accordance with the regulations of the Stark County Metropolitan Sewer District.

The undersigned hereby applies to construct a sewer connection from the premises described to the sewer and branch mentioned, and agrees that the construction and use of such sewer shall be strictly in accordance with the rules and regulations of the County Sanitary Engineering Department. I/we agree that I/we will be responsible for any damage or claims of any nature arising out of the construction of said connection, or the excavation therefore, and will warrant and defend the County of Stark, its Officers and Agents, against all such damages or claims, that I/we furnish and maintain proper barricades and lights for the protection of the public and that I/we will immediately refill and resurface all excavations and all settlements, and will pay to the County, the cost of any clearing up, removal of dirt or rubbish, refilling or resurfacing ordered or done by the County, over or around the excavation for this connection, within one year of acceptance of this work.

I/we specifically agree that no roof or footer drains, surface water or other prohibited waste shall be discharged into this connection.

The application and permit expire one year from the date of issuance. A fee of \$ 50.00 and the difference between area charges from the time of issuance to the time of re-issuance will be due in order to renew the application and permit.

Address: 4968 MACLAREN NW
Lot 21
Parcel 16-30233
Subdivision SCOTSBURY HIGHLANDS
Township SW 20 JACKSON

Area charge \$1,800.00
Local charge \$.00 (if app.)
Permit fee \$ 50.00
Connection charge \$1,850.00 (Total)
Installation
Cash Y 1/3/2011

Usage: SINGLE FAMILY RES 1 HOUSE/S

Date of issuance: 1/3/2011
(Expires in 365 days)

Owner of property described:

REA BLDG CORP,
8230 LUTZ NW
MASSILLON, OH 44646

By: [Signature]
Licensed Drain Layer MALAVITE EXCAVATING, INC.
SKR MALAVITE

Issued by: _____

County Sanitary Engineer: MICHAEL S. ARMSTRONG J. JONES

Notes: FLOWLINE IS 4.33 FEET ABOVE DS MH#16-1927 FLOWLINE

Permission is hereby granted for the sewer connection, above described, to be constructed under the conditions stated. Fee of \$50.00 received. This sewer discharges into the sewers of the City of MASSILLON

Sewer District 16
Property is located on the E side (direction)
of MACLAREN St.
between AT STERLING PLACE St.
and St.
Main sewer is in MACLAREN
Y, branch is 125 feet
(direction) SOUTH
of MH No. 16-1927
at FORBES
LATERAL SEWER:
House conn. is 38.00 feet long and
end of branch is 125 feet
(direction) SOUTH
of MH No. 16-1927
and is approx. 9.0 feet deep.
service sewer: 6 inch PVC pipe
Sewer Book No. 5 Page 625
Wye Book No. 11 Page 269

DISTRIBUTION OF COPIES: Green (County)

Pink (City)

Yellow (Contractor)

White (Inspection Dept.)

STARK COUNTY METROPOLITAN SEWER DISTRICT
SANITARY ENGINEERING DEPARTMENT

Permit for Sewer Connection

Permit No. 46546

I understand that the connection charge shown below was calculated based on information furnished to your office by me. Further, I understand that if, subsequent to the issuance of a permit and/or connection completion and approval, the use of the serviced premises changes, additional applicable connection charges will be levied in accordance with the regulations of the Stark County Metropolitan Sewer District.

The undersigned hereby applies to construct a sewer connection from the premises described to the sewer and branch mentioned, and agrees that the construction and use of such sewer shall be strictly in accordance with the rules and regulations of the County Sanitary Engineering Department. I/we agree that I/we will be responsible for any damage or claims of any nature arising out of the construction of said connection, or the excavation therefore, and will warrant and defend the County of Stark, its Officers and Agents, against all such damages or claims, that I/we furnish and maintain proper barricades and lights for the protection of the public and that I/we will immediately refill and resurface all excavations and all settlements, and will pay to the County, the cost of any clearing up, removal of dirt or rubbish, refilling or resurfacing ordered or done by the County, over or around the excavation for this connection, within one year of acceptance of this work.

I/we specifically agree that no roof or footer drains, surface water or other prohibited waste shall be discharged into this connection.

The application and permit expire one year from the date of issuance. A fee of \$ 50.00 and the difference between area charges from the time of issuance to the time of re-issuance will be due in order to renew the application and permit.

Address: 1700 WARRINGTON NW

Lot 56

Parcel 43-10622

Subdivision BRAMBLECREST ALLOT

Township NE 3 PERRY

Area charge \$.00

Local charge \$.00 (if app.)

Permit fee \$ 50.00

Connection charge \$50.00 (Total)

Installation

Cash Y 1/7/2011

Usage: SINGLE FAMILY RES 1 HOUSE/S

Date of issuance: 1/7/2011

(Expires in 365 days)

Owner of property described:
BLANDA, EDWARD & CATHERINE
1700 WARRINGTON NW
MASSILLON, OH 44646

By: *[Signature]*
Licensed Drain Layer ALBORN EXCAVATING

Issued by: SKR J. Jones

County Sanitary Engineer: MICHAEL S. JONES

Notes: REPAIR - SEE ORIGINAL PERMIT 25-00322

Permission is hereby granted for the sewer connection, above described, to be constructed under the conditions stated. Fee of \$50.00 received. This sewer discharges into the sewers of the City of MASSILLON

Sewer District 25

Property is located on the E side (direction)

of WARRINGTON St.

between BRIARDALE St.

and END St.

Main sewer is in BRIARDALE

Y, branch is 46 feet

(direction) SOUTH

of MH No. C

at WARRINGTON

LATERAL SEWER:

House conn. is feet long and

end of branch is feet

(direction)

of MH No.

and is approx. 8.0 feet deep.

service sewer: 0 inch pipe

Sewer Book No. Page

Wye Book No. Page

STARK COUNTY METROPOLITAN SEWER DISTRICT
SANITARY ENGINEERING DEPARTMENT

Permit for Sewer Connection

Permit No. 46548

I understand that the connection charge shown below was calculated based on information furnished to your office by me. Further, I understand that if, subsequent to the issuance of a permit and/or connection completion and approval, the use of the serviced premises changes, additional applicable connection charges will be levied in accordance with the regulations of the Stark County Metropolitan Sewer District.

The undersigned hereby applies to construct a sewer connection from the premises described to the sewer and branch mentioned, and agrees that the construction and use of such sewer shall be strictly in accordance with the rules and regulations of the County Sanitary Engineering Department. I/we agree that I/we will be responsible for any damage or claims of any nature arising out of the construction of said connection, or the excavation therefore, and will warrant and defend the County of Stark, its Officers and Agents, against all such damages or claims, that I/we furnish and maintain proper barricades and lights for the protection of the public and that I/we will immediately refill and resurface all excavations and all settlements, and will pay to the County, the cost of any clearing up, removal of dirt or rubbish, refilling or resurfacing ordered or done by the County, over or around the excavation for this connection, within one year of acceptance of this work.

I/we specifically agree that no roof or footer drains, surface water or other prohibited waste shall be discharged into this connection.

The application and permit expire one year from the date of issuance. A fee of \$ 50.00 and the difference between area charges from the time of issuance to the time of re-issuance will be due in order to renew the application and permit.

Address: 8377 FOREST RIDGE NW
Lot 36
Parcel 16-30735
Subdivision MUDBROOK VILLAGE CONDOS
Township NE 17 JACKSON
Area charge \$1,800.00
Local charge \$.00 (if app.)
Permit fee \$ 50.00
Connection charge \$1,850.00 (Total)
Installation
Cash Y 1/12/2011

Usage: SINGLE FAMILY RES 1 HOUSE/S

Date of issuance: 1/12/2011
(Expires in 365 days)

Owner of property described:

REGAL CONST,
7056 MEARS GATE DR NW
N CANTON, OH 44720

By: [Signature]
Licensed Drain Layer MALAVITE EXCAVATING, INC.

Issued by: SKR

County Sanitary Engineer: MICHAEL S. ARMOGIDA

Notes: FLOWLINE IS 5.58' ABOVE DOWNSTREAM MH 16-1797 FLOWLINE

Permission is hereby granted for the sewer connection, above described, to be constructed under the conditions stated. Fee of \$50.00 received. This sewer discharges into the sewers of the City of MASSILLON

Sewer District 16
Property is located on the N side (direction)
of FOREST RIDGE St.
between RUSTIC RIDGE St.
and OLD FOREST St.
Main sewer is in FOREST RIDGE
Y, branch is 131 feet
(direction) EAST
of MH No. 16-1797
at RUSTIC RIDGE
LATERAL SEWER:
House conn. is 27.00 feet long and
end of branch is 131 feet
(direction) EAST
of MH No. 16-1797
and is approx. 11.0 feet deep.
service sewer: 6 inch PVC pipe
Sewer Book No. 5 Page 582
Wye Book No. 10 Page 131

STARK COUNTY METROPOLITAN SEWER DISTRICT
SANITARY ENGINEERING DEPARTMENT

Permit for Sewer Connection

Permit No. 46556

I understand that the connection charge shown below was calculated based on information furnished to your office by me. Further, I understand that if, subsequent to the issuance of a permit and/or connection completion and approval, the use of the serviced premises changes, additional applicable connection charges will be levied in accordance with the regulations of the Stark County Metropolitan Sewer District.

The undersigned hereby applies to construct a sewer connection from the premises described to the sewer and branch mentioned, and agrees that the construction and use of such sewer shall be strictly in accordance with the rules and regulations of the County Sanitary Engineering Department. I/we agree that I/we will be responsible for any damage or claims of any nature arising out of the construction of said connection, or the excavation therefore, and will warrant and defend the County of Stark, its Officers and Agents, against all such damages or claims, that I/we furnish and maintain proper barricades and lights for the protection of the public and that I/we will immediately refill and resurface all excavations and all settlements, and will pay to the County, the cost of any clearing up, removal of dirt or rubbish, refilling or resurfacing ordered or done by the County, over or around the excavation for this connection, within one year of acceptance of this work.

I/we specifically agree that no roof or footer drains, surface water or other prohibited waste shall be discharged into this connection.

The application and permit expire one year from the date of issuance. A fee of \$ 50.00 and the difference between area charges from the time of issuance to the time of re-issuance will be due in order to renew the application and permit.

Address: 2705 VICKSBURG NW
Lot 106
Parcel 16-28360
Subdivision ABERDEEN RIDGE #3
Township SW 34 JACKSON

Area charge \$1,800.00
Local charge \$.00 (if app.)
Permit fee \$ 50.00
Connection charge \$1,850.00 (Total)
Installation
Cash Y 1/26/2011

Usage: SINGLE FAMILY RES 1 HOUSE/S

Date of issuance: 1/26/2011
(Expires in 365 days)

Owner of property described:

BLDR DEV, TODD MICHAEL
5445 WHIPPLE AVE NW
N CANTON, OH 44720

By: [Signature]
Licensed Drain Layer KBE ENTERPRISES

Issued by: TJM

County Sanitary Engineer: MICHAEL S. ARMOGIDA

Notes: FLOWLINE IS 3.30' ABOVE DOWNSTREAM MH 25-977 FLOWLINE

Permission is hereby granted for the sewer connection, above described, to be constructed under the conditions stated. Fee of \$50.00 received. This sewer discharges into the sewers of the City of MASSILLON

Sewer District 25
Property is located on the W side (direction)
of VICKSBURG St.
between SHILOH St.
and HENSLEY St.
Main sewer is in VICKSBURG
Y, branch is 230 feet
(direction) SOUTH
of MH No. 25-977
at 1ST SOUTH OF SHILOH
LATERAL SEWER:
House conn. is 40.00 feet long and
end of branch is 230 feet
(direction) SOUTH
of MH No. 25-977
and is approx. 9.0 feet deep.
service sewer: 6 inch PVC pipe
Sewer Book No. 8 Page 247
Wye Book No. 8 Page 342

STARK COUNTY METROPOLITAN SEWER DISTRICT
SANITARY ENGINEERING DEPARTMENT

Permit for Sewer Connection

Permit No. **46561**

I understand that the connection charge shown below was calculated based on information furnished to your office by me. Further, I understand that if, subsequent to the issuance of a permit and/or connection completion and approval, the use of the serviced premises changes, additional applicable connection charges will be levied in accordance with the regulations of the Stark County Metropolitan Sewer District.

The undersigned hereby applies to construct a sewer connection from the premises described to the sewer and branch mentioned, and agrees that the construction and use of such sewer shall be strictly in accordance with the rules and regulations of the County Sanitary Engineering Department. I/we agree that I/we will be responsible for any damage or claims of any nature arising out of the construction of said connection, or the excavation therefore, and will warrant and defend the County of Stark, its Officers and Agents, against all such damages or claims, that I/we furnish and maintain proper barricades and lights for the protection of the public and that I/we will immediately refill and resurface all excavations and all settlements, and will pay to the County, the cost of any clearing up, removal of dirt or rubbish, refilling or resurfacing ordered or done by the County, over or around the excavation for this connection, within one year of acceptance of this work.

I/we specifically agree that no roof or footer drains, surface water or other prohibited waste shall be discharged into this connection.

The application and permit expire one year from the date of issuance. A fee of \$ 50.00 and the difference between area charges from the time of issuance to the time of re-issuance will be due in order to renew the application and permit.

Address: 6657 WOODBRIDGE NW
Lot 43
Parcel 16-30076
Subdivision MUDBROOK VILLAGE #2
Township NE 17 JACKSON

Area charge \$1,800.00
Local charge \$.00 (if app.)
Permit fee \$ 50.00
Connection charge \$1,850.00 (Total)
Installation Cash Y 2/2/2011

Usage: SINGLE FAMILY RES 1 HOUSE/S

Date of issuance: 2/2/2011
(Expires in 365 days)

Owner of property described:
TODD MICHAEL BUILDER,
5445 WHIPPLE NW
NORTH CANTON, OH 44720

By: [Signature]
Licensed Drain Layer KHE ENTERPRISES

Issued by: SKR

County Sanitary Engineer: MICHAEL S. ARMSTRONG

Notes: FL IS 0.78' ABOVE DS MH#16-1800 FL - EOL IS 36' NORTH & 37' WEST

Permission is hereby granted for the sewer connection, above described, to be constructed under the conditions stated. Fee of \$50.00 received. This sewer discharges into the sewers of the City of MASSILLON

Sewer District 16

Property is located on the NW side (direction)
of WOODBIDGE St.
between EASTBROOK St.
and CUL DE SAC St.

Main sewer is in WOODBIDGE
Y, branch is STUB feet
(direction) IN
of MH No. 16-1800
at 3RD NORTH OF EASTBROOK

LATERAL SEWER:
House conn. is 55.00 feet long and
end of branch is 36 feet
(direction) NORTH
of MH No. 16-1800
and is approx. 8.0 feet deep.
service sewer: 6 inch PVC pipe
Sewer Book No. 5 Page 585
Wye Book No. 10 Page 128

STARK COUNTY METROPOLITAN SEWER DISTRICT
SANITARY ENGINEERING DEPARTMENT

Permit for Sewer Connection

Permit No. **46567**

I understand that the connection charge shown below was calculated based on information furnished to your office by me. Further, I understand that if, subsequent to the issuance of a permit and/or connection completion and approval, the use of the serviced premises changes, additional applicable connection charges will be levied in accordance with the regulations of the Stark County Metropolitan Sewer District.

The undersigned hereby applies to construct a sewer connection from the premises described to the sewer and branch mentioned, and agrees that the construction and use of such sewer shall be strictly in accordance with the rules and regulations of the County Sanitary Engineering Department. I/we agree that I/we will be responsible for any damage or claims of any nature arising out of the construction of said connection, or the excavation therefore, and will warrant and defend the County of Stark, its Officers and Agents, against all such damages or claims, that I/we furnish and maintain proper barricades and lights for the protection of the public and that I/we will immediately refill and resurface all excavations and all settlements, and will pay to the County, the cost of any clearing up, removal of dirt or rubbish, refilling or resurfacing ordered or done by the County, over or around the excavation for this connection, within one year of acceptance of this work.

I/we specifically agree that no roof or footer drains, surface water or other prohibited waste shall be discharged into this connection.

The application and permit expire one year from the date of issuance. A fee of \$ 50.00 and the difference between area charges from the time of issuance to the time of re-issuance will be due in order to renew the application and permit.

Address: 7801 DIAMONDBACK NW
Lot 214
Parcel 16-28074
Subdivision EMERALD ESTATES #6A
Township NW 7 JACKSON

Area charge \$200.00
Local charge \$.00 (if app.)
Permit fee \$ 50.00
Connection charge \$250.00 (Total)
Installation Cash Y 2/17/2011

Usage: SINGLE FAMILY RES 1 HOUSE/S

Date of issuance: 2/17/2011
(Expires in 365 days)

Owner of property described:
PATRICK LONG HOMES,
3333 MASSILLON RD-STE 103
AKRON, OH 44312

By: [Signature]
Licensed Drain Layer BONTRAGER EXCAVATING INC.

Issued by: TJM

County Sanitary Engineer: MICHAEL S. ARMOGIDA

Notes: FL IS 8.70' ABOVE DS MH#1822 FL; REISSUED - PREV #45939

Permission is hereby granted for the sewer connection, above described, to be constructed under the conditions stated. Fee of \$50.00 received. This sewer discharges into the sewers of the City of MASSILLON

Sewer District 16

Property is located on the W side (direction)
of DIAMONDBACK St.
between OAK POINTE St.
and NORTH END OF St.

Main sewer is in DIAMONDBACK
Y, branch is 298 feet
(direction) NORTH
of MH No. 16-1822
at 1ST NORTH OF OAK POINTE

LATERAL SEWER:
House conn. is 40.00 feet long and
end of branch is 298 feet
(direction) NORTH
of MH No. 16-1822
and is approx. 8.0 feet deep.
service sewer: 6 inch PVC pipe
Sewer Book No. 5 Page 598
Wye Book No. 10 Page 364

STARK COUNTY METROPOLITAN SEWER DISTRICT
SANITARY ENGINEERING DEPARTMENT

Permit for Sewer Connection

Permit No. 46568

I understand that the connection charge shown below was calculated based on information furnished to your office by me. Further, I understand that if, subsequent to the issuance of a permit and/or connection completion and approval, the use of the serviced premises changes, additional applicable connection charges will be levied in accordance with the regulations of the Stark County Metropolitan Sewer District.

The undersigned hereby applies to construct a sewer connection from the premises described to the sewer and branch mentioned, and agrees that the construction and use of such sewer shall be strictly in accordance with the rules and regulations of the County Sanitary Engineering Department. I/we agree that I/we will be responsible for any damage or claims of any nature arising out of the construction of said connection, or the excavation therefore, and will warrant and defend the County of Stark, its Officers and Agents, against all such damages or claims, that I/we furnish and maintain proper barricades and lights for the protection of the public and that I/we will immediately refill and resurface all excavations and all settlements, and will pay to the County, the cost of any clearing up, removal of dirt or rubbish, refilling or resurfacing ordered or done by the County, over or around the excavation for this connection, within one year of acceptance of this work.

I/we specifically agree that no roof or footer drains, surface water or other prohibited waste shall be discharged into this connection.

The application and permit expire one year from the date of issuance. A fee of \$ 50.00 and the difference between area charges from the time of issuance to the time of re-issuance will be due in order to renew the application and permit.

Address: 5511 FULTON NW

Lot 19

Parcel 16-25467

Subdivision LAKE CABLE

Township SE 23 JACKSON

Area charge \$1,800.00

Local charge \$.00 (if app.)

Permit fee \$ 50.00

Connection charge \$1,850.00 (Total)
Installation

Cash Y 2/23/2011

Usage: SINGLE FAMILY RES 1 HOUSE/S

Date of issuance: 2/23/2011

(Expires in 365 days)

Owner of property described:

COLLIER CONST,
5126 BIRKDALE
CANTON, OH 44708

By: [Signature]
Licensed Drain Layer BACHTEL EXCAVATING, INC

Issued by: SKR

County Sanitary Engineer: MICHAEL C. ARMSTRONG J. JONES

Notes: WYE ONLY; OWNER INSTALL LATERAL

Sewer District 29

Property is located on the NE side (direction)

of FULTON St.

between AT BLAKEMORE St.

and St.

Main sewer is in FULTON

Y, branch is 59 feet

(direction) EAST

of MH No. 29-5B

at 2ND EAST OF EAST SHORE

LATERAL SEWER:
House conn. is feet long and

end of branch is feet

(direction) EAST

of MH No. 29-5B

and is approx. 8.0 feet deep.

service sewer: 6 inch VCP pipe

Sewer Book No. 7 Page 54

Wye Book No. 7 Page 98

Permission is hereby granted for the sewer connection, above described, to be constructed under the conditions stated. Fee of \$50.00 received. This sewer discharges into the sewers of the City of MASSILLON

DISTRIBUTION OF COPIES: Green (County)

Pink (City)

Yellow (Contractor)

White (Inspection Dept.)

STARK COUNTY METROPOLITAN SEWER DISTRICT
SANITARY ENGINEERING DEPARTMENT

Permit for Sewer Connection

Permit No. **46575**

I understand that the connection charge shown below was calculated based on information furnished to your office by me. Further, I understand that if, subsequent to the issuance of a permit and/or connection completion and approval, the use of the serviced premises changes, additional applicable connection charges will be levied in accordance with the regulations of the Stark County Metropolitan Sewer District.

The undersigned hereby applies to construct a sewer connection from the premises described to the sewer and branch mentioned, and agrees that the construction and use of such sewer shall be strictly in accordance with the rules and regulations of the County Sanitary Engineering Department. I/we agree that I/we will be responsible for any damage or claims of any nature arising out of the construction of said connection, or the excavation therefore, and will warrant and defend the County of Stark, its Officers and Agents, against all such damages or claims, that I/we furnish and maintain proper barricades and lights for the protection of the public and that I/we will immediately refill and resurface all excavations and all settlements, and will pay to the County, the cost of any clearing up, removal of dirt or rubbish, refilling or resurfacing ordered or done by the County, over or around the excavation for this connection, within one year of acceptance of this work.

I/we specifically agree that no roof or footer drains, surface water or other prohibited waste shall be discharged into this connection.

The application and permit expire one year from the date of issuance. A fee of \$ 50.00 and the difference between area charges from the time of issuance to the time of re-issuance will be due in order to renew the application and permit.

Address: 2859 COLDWATER NW

Lot 61

Parcel 16-29598

Subdivision ABERDEEN GLEN #3

Township SW 34 JACKSON

Area charge \$1,800.00

Local charge \$.00 (if app.)

Permit fee \$ 50.00

Connection charge \$1,850.00 (Total)

Installation Cash

Y 3/8/2011

Usage: SINGLE FAMILY RES 1 HOUSE/S

Date of issuance: 3/8/2011

(Expires in 365 days)

Owner of property described:

RYAN HOMES,
6770 SNOWVILLE RD., STE 1
BRECKSVILLE, OH 44141

By: Bd Ry
Licensed Drain Layer PRECISION EXCAVATING

Issued by: SKR J. Jones

County Sanitary Engineer: MICHAEL S. JONES

Notes: FLOWLINE IS 12.25' ABOVE DOWNSTREAM MH 25-793 FLOWLINE

Permission is hereby granted for the sewer connection, above described, to be constructed under the conditions stated. Fee of \$50.00 received. This sewer discharges into the sewers of the City of MASSILLON

Sewer District 25

Property is located on the W side (direction)

of COLDWATER St.

between SHILOH St.

and KNIGHT St.

Main sewer is in COLDWATER

Y, branch is 275 feet

(direction) NORTH

of MH No. 25-793

at SHILOH

LATERAL SEWER:

House conn. is 21.00 feet long and

end of branch is 275 feet

(direction) NORTH

of MH No. 25-793

and is approx. 10.0 feet deep.

service sewer: 6 inch PVC pipe

Sewer Book No. 8 Page 245

Wye Book No. 8 Page 334

STARK COUNTY METROPOLITAN SEWER DISTRICT
SANITARY ENGINEERING DEPARTMENT

Permit for Sewer Connection

Permit No. **46576**

I understand that the connection charge shown below was calculated based on information furnished to your office by me. Further, I understand that if, subsequent to the issuance of a permit and/or connection completion and approval, the use of the serviced premises changes, additional applicable connection charges will be levied in accordance with the regulations of the Stark County Metropolitan Sewer District.

The undersigned hereby applies to construct a sewer connection from the premises described to the sewer and branch mentioned, and agrees that the construction and use of such sewer shall be strictly in accordance with the rules and regulations of the County Sanitary Engineering Department. I/we agree that I/we will be responsible for any damage or claims of any nature arising out of the construction of said connection, or the excavation therefore, and will warrant and defend the County of Stark, its Officers and Agents, against all such damages or claims, that I/we furnish and maintain proper barricades and lights for the protection of the public and that I/we will immediately refill and resurface all excavations and all settlements, and will pay to the County, the cost of any clearing up, removal of dirt or rubbish, refilling or resurfacing ordered or done by the County, over or around the excavation for this connection, within one year of acceptance of this work.

I/we specifically agree that no roof or footer drains, surface water or other prohibited waste shall be discharged into this connection.

The application and permit expire one year from the date of issuance. A fee of \$ 50.00 and the difference between area charges from the time of issuance to the time of re-issuance will be due in order to renew the application and permit.

Address: 2842 WICKFORD NW
Lot 59
Parcel 16-29596
Subdivision ABERDEEN GLEN #4
Township SW 34 JACKSON
Area charge \$1,800.00
Local charge \$.00 (if app.)
Permit fee \$ 50.00
Connection charge \$1,850.00 (Total)
Installation Cash Y 3/8/2011

Usage: SINGLE FAMILY RES 1 HOUSE/S

Date of issuance: 3/8/2011
(Expires in 365 days)

Owner of property described:
RYAN HOMES,
6770 SNOWVILLE RD, STE 10
BRECKSVILLE, OH 44141

By: Bcl
Licensed Drain Layer PRECISION EXCAVATING

Issued by: SKR J. JONES

County Sanitary Engineer: MICHAEL S. JAMES

Notes: FLOWLINE IS 6.85' ABOVE DOWNSTREAM MH #25-794 FLOWLINE

Permission is hereby granted for the sewer connection, above described, to be constructed under the conditions stated. Fee of \$50.00 received. This sewer discharges into the sewers of the City of MASSILLON

Sewer District 25
Property is located on the E side (direction)
of WICKFORD St.
between KNIGHT St.
and COLDWATER St.
Main sewer is in WICKFORD
Y, branch is 84 feet
(direction) NORTH
of MH No. 25-794
at 2ND SOUTH OF KNIGHT
LATERAL SEWER:
House conn. is 15.00 feet long and
end of branch is 84 feet
(direction) NORTH
of MH No. 25-794
and is approx. 12.0 feet deep.
service sewer: 6 inch PVC pipe
Sewer Book No. 8 Page 228 =
Wye Book No. 8 Page 318

STARK COUNTY METROPOLITAN SEWER DISTRICT
SANITARY ENGINEERING DEPARTMENT

Permit for Sewer Connection

Permit No. 46578

I understand that the connection charge shown below was calculated based on information furnished to your office by me. Further, I understand that if, subsequent to the issuance of a permit and/or connection completion and approval, the use of the serviced premises changes, additional applicable connection charges will be levied in accordance with the regulations of the Stark County Metropolitan Sewer District.

The undersigned hereby applies to construct a sewer connection from the premises described to the sewer and branch mentioned, and agrees that the construction and use of such sewer shall be strictly in accordance with the rules and regulations of the County Sanitary Engineering Department. I/we agree that I/we will be responsible for any damage or claims of any nature arising out of the construction of said connection, or the excavation therefore, and will warrant and defend the County of Stark, its Officers and Agents, against all such damages or claims, that I/we furnish and maintain proper barricades and lights for the protection of the public and that I/we will immediately refill and resurface all excavations and all settlements, and will pay to the County, the cost of any clearing up, removal of dirt or rubbish, refilling or resurfacing ordered or done by the County, over or around the excavation for this connection, within one year of acceptance of this work.

I/we specifically agree that no roof or footer drains, surface water or other prohibited waste shall be discharged into this connection.

The application and permit expire one year from the date of issuance. A fee of \$ 50.00 and the difference between area charges from the time of issuance to the time of re-issuance will be due in order to renew the application and permit.

Address: 4557 LISMORE NW
Lot 404
Parcel 16-30662
Subdivision EST OF GLENMOOR #24
Township NE 27 JACKSON

Area charge \$1,800.00
Local charge \$.00 (if app.)
Permit fee \$ 50.00
Connection charge \$1,850.00 (Total)
Installation
Cash Y 3/16/2011

Usage: SINGLE FAMILY RES 1 HOUSE/S

Date of issuance: 3/16/2011
(Expires in 365 days)

Owner of property described:
CAMPANELLI CONSTR.,
4429 FULTON NW - STE 200
CANTON, OH 44718

By: KYLER EXCAVATING
Licensed Drain Layer

Issued by: SKR

County Sanitary Engineer: MICHAEL S. ARMOGIDA

Sewer District 25
Property is located on the W side (direction)
of LISMORE St.
between AT ARMANDALE St.
and St.
Main sewer is in LISMORE
Y, branch is 61 feet
(direction) NORTH
of MH No. 25-828
at 1ST NORTH OF ARMANDALE
LATERAL SEWER:
House conn. is 23.00 feet long and
end of branch is 61 feet
(direction) NORTH
of MH No. 25-828
and is approx. 12.0 feet deep.
service sewer: 6 inch PVC pipe
Sewer Book No. 8 Page 251
Wye Book No. 8 Page 347

Notes: FLOWLINE IS 6.20' ABOVE DOWNSTREAM MH #25-828 FLOWLINE

Permission is hereby granted for the sewer connection, above described, to be constructed under the conditions stated. Fee of \$50.00 received. This sewer discharges into the sewers of the City of MASSILLON

DISTRIBUTION OF COPIES: Green (County)

Pink (City)

Yellow (Contractor)

White (Inspection Dept.)

STARK COUNTY METROPOLITAN SEWER DISTRICT
SANITARY ENGINEERING DEPARTMENT

Permit for Sewer Connection

Permit No. 46579

I understand that the connection charge shown below was calculated based on information furnished to your office by me. Further, I understand that if, subsequent to the issuance of a permit and/or connection completion and approval, the use of the serviced premises changes, additional applicable connection charges will be levied in accordance with the regulations of the Stark County Metropolitan Sewer District.

The undersigned hereby applies to construct a sewer connection from the premises described to the sewer and branch mentioned, and agrees that the construction and use of such sewer shall be strictly in accordance with the rules and regulations of the County Sanitary Engineering Department. I/we agree that I/we will be responsible for any damage or claims of any nature arising out of the construction of said connection, or the excavation therefore, and will warrant and defend the County of Stark, its Officers and Agents, against all such damages or claims, that I/we furnish and maintain proper barricades and lights for the protection of the public and that I/we will immediately refill and resurface all excavations and all settlements, and will pay to the County, the cost of any clearing up, removal of dirt or rubbish, refilling or resurfacing ordered or done by the County, over or around the excavation for this connection, within one year of acceptance of this work.

I/we specifically agree that no roof or footer drains, surface water or other prohibited waste shall be discharged into this connection.

The application and permit expire one year from the date of issuance. A fee of \$ 50.00 and the difference between area charges from the time of issuance to the time of re-issuance will be due in order to renew the application and permit.

Address: 6836 SHILOH NW

Lot 82

Parcel 16-29619

Subdivision ABERDEEN GLEN #3

Township SW 34 JACKSON

Area charge \$1,800.00

Local charge \$.00 (if app.)

Permit fee \$ 50.00

Connection charge \$1,850.00 (Total)

Installation Cash Y 3/17/2011

Usage: SINGLE FAMILY RES 1 HOUSE/S

Date of issuance: 3/17/2011

(Expires in 365 days)

Owner of property described:

RYAN HOMES,
6770 SNOWVILLE RD, STE 10
BRECKSVILLE, OH 44141

By: Bel 79
Licensed Drain Layer PRECISION EXCAVATING

Issued by: SKR

County Sanitary Engineer: MICHAEL S. ARMOGIDA

Notes: FLOWLINE IS 12.35' ABOVE DOWNSTREAM MH 25-793 FLOWLINE

Permission is hereby granted for the sewer connection, above described, to be constructed under the conditions stated. Fee of \$50.00 received. This sewer discharges into the sewers of the City of MASSILLON

Sewer District 25

Property is located on the E side (direction)

of COLDWATER St.

between SHILOH St.

and KNIGHT St.

Main sewer is in COLDWATER

Y, branch is 130 feet

(direction) NORTH

of MH No. 25-793

at SHILOH

LATERAL SEWER:

House conn. is 41.00 feet long and

end of branch is 130 feet

(direction) NORTH

of MH No. 25-793

and is approx. 10.0 feet deep.

service sewer: 6 inch PVC pipe

Sewer Book No. 8 Page 245

Wye Book No. 8 Page 334

STARK COUNTY METROPOLITAN SEWER DISTRICT
SANITARY ENGINEERING DEPARTMENT

Permit for Sewer Connection

Permit No. **46581**

I understand that the connection charge shown below was calculated based on information furnished to your office by me. Further, I understand that if, subsequent to the issuance of a permit and/or connection completion and approval, the use of the serviced premises changes, additional applicable connection charges will be levied in accordance with the regulations of the Stark County Metropolitan Sewer District.

The undersigned hereby applies to construct a sewer connection from the premises described to the sewer and branch mentioned, and agrees that the construction and use of such sewer shall be strictly in accordance with the rules and regulations of the County Sanitary Engineering Department. I/we agree that I/we will be responsible for any damage or claims of any nature arising out of the construction of said connection, or the excavation therefore, and will warrant and defend the County of Stark, its Officers and Agents, against all such damages or claims, that I/we furnish and maintain proper barricades and lights for the protection of the public and that I/we will immediately refill and resurface all excavations and all settlements, and will pay to the County, the cost of any clearing up, removal of dirt or rubbish, refilling or resurfacing ordered or done by the County, over or around the excavation for this connection, within one year of acceptance of this work.

I/we specifically agree that no roof or footer drains, surface water or other prohibited waste shall be discharged into this connection.

The application and permit expire one year from the date of issuance. A fee of \$ 50.00 and the difference between area charges from the time of issuance to the time of re-issuance will be due in order to renew the application and permit.

Address: 8879 STERLING PLACE NW

Lot 23

Parcel 16-30235

Subdivision SCOTSBURY HIGHLANDS

Township SW 20 JACKSON

Area charge \$1,800.00

Local charge \$.00 (if app.)

Permit fee \$ 50.00

Connection charge \$1,850.00 (Total)
Installation

Cash Y 3/21/2011

Usage:

SINGLE FAMILY RES 1 HOUSE/S

Date of issuance: 3/21/2011

(Expires in 365 days)

Owner of property described:

REA BLDG CORP,
8230 LUTZ AVE NW
MASSILLON, OH 44646

By: [Signature]

Licensed Drain Layer MLAVYTE EXCAVATING, INC.

Issued by: TJM

County Sanitary Engineer: MICHAEL S. ARMOGIDA

Notes: EOL IS 47' E & 45' N; FLOWLINE IS 1.00 FEET ABOVE DS MH#16-1935 FL

Permission is hereby granted for the sewer connection, above described, to be constructed under the conditions stated. Fee of \$50.00 received. This sewer discharges into the sewers of the City of MASSILLON

Sewer District 16

Property is located on the E side (direction)

of STERLING PLACE St.

between AT CUL-DE-SAC St.

and St.

Main sewer is in STERLING PLACE

Y, branch is STUB feet

(direction) IN

of MH No. 16-1935

at CUL-DE-SAC

LATERAL SEWER:

House conn. is 62.00 feet long and

end of branch is 47 feet

(direction) E

of MH No. 16-1935

and is approx. 7.5 feet deep.

service sewer: 6 inch PVC pipe

Sewer Book No. 5 Page 626

Wye Book No. 10 Page 270

DISTRIBUTION OF COPIES: Green (County) Pink (City)

Yellow (Contractor)

White (Inspection Dept.)

STARK COUNTY METROPOLITAN SEWER DISTRICT
SANITARY ENGINEERING DEPARTMENT

Permit for Sewer Connection

Permit No. 46582

I understand that the connection charge shown below was calculated based on information furnished to your office by me. Further, I understand that if, subsequent to the issuance of a permit and/or connection completion and approval, the use of the serviced premises changes, additional applicable connection charges will be levied in accordance with the regulations of the Stark County Metropolitan Sewer District.

The undersigned hereby applies to construct a sewer connection from the premises described to the sewer and branch mentioned, and agrees that the construction and use of such sewer shall be strictly in accordance with the rules and regulations of the County Sanitary Engineering Department. I/we agree that I/we will be responsible for any damage or claims of any nature arising out of the construction of said connection, or the excavation therefore, and will warrant and defend the County of Stark, its Officers and Agents, against all such damages or claims, that I/we furnish and maintain proper barricades and lights for the protection of the public and that I/we will immediately refill and resurface all excavations and all settlements, and will pay to the County, the cost of any clearing up, removal of dirt or rubbish, refilling or resurfacing ordered or done by the County, over or around the excavation for this connection, within one year of acceptance of this work.

I/we specifically agree that no roof or footer drains, surface water or other prohibited waste shall be discharged into this connection.

The application and permit expire one year from the date of issuance. A fee of \$ 50.00 and the difference between area charges from the time of issuance to the time of re-issuance will be due in order to renew the application and permit.

Address: 9396 BROADLAND NW
Lot 58
Parcel 16-29783
Subdivision HUNTER'S CHASE #2
Township SE 7 JACKSON

Area charge \$1,800.00
Local charge \$.00 (if app.)
Permit fee \$ 50.00
Connection charge \$1,850.00 (Total)
Installation
Cash Y 3/21/2011

Usage: SINGLE FAMILY RES 1 HOUSE/S

Date of issuance: 3/21/2011
(Expires in 365 days)

Owner of property described:

REA BLDG CORP,
8230 LUTZ AVE NW
MASSILLON, OH 44846

By: *[Signature]*
Licensed Drain Layer MALAVITE EXCAVATING, INC.

Issued by: TJM

County Sanitary Engineer: MICHAEL S. ARMOGIDA

Notes: FLOWLINE IS 6.03 FEET ABOVE DS MH#16-1878 FLOWLINE

Permission is hereby granted for the sewer connection, above described, to be constructed under the conditions stated. Fee of \$50.00 received. This sewer discharges into the sewers of the City of MASSILLON

Sewer District 16
Property is located on the S side (direction)
of BROADLAND St.
between MOSSY OAKS St.
and WILD FOX RUN St.
Main sewer is in BROADLAND
Y, branch is 186 feet
(direction) WEST
of MH No. 16-1878
at 1ST EAST OF MOSSY OAKS
LATERAL SEWER:
House conn. is 40.00 feet long and
end of branch is 186 feet
(direction) WEST
of MH No. 16-1878
and is approx. 8.0 feet deep.
service sewer: 6 inch PVC pipe
Sewer Book No. 5 Page 611
Wye Book No. 10 Page 336

STARK COUNTY METROPOLITAN SEWER DISTRICT
SANITARY ENGINEERING DEPARTMENT

Permit for Sewer Connection

Permit No. **46588**

I understand that the connection charge shown below was calculated based on information furnished to your office by me. Further, I understand that if, subsequent to the issuance of a permit and/or connection completion and approval, the use of the serviced premises changes, additional applicable connection charges will be levied in accordance with the regulations of the Stark County Metropolitan Sewer District.

The undersigned hereby applies to construct a sewer connection from the premises described to the sewer and branch mentioned, and agrees that the construction and use of such sewer shall be strictly in accordance with the rules and regulations of the County Sanitary Engineering Department. I/we agree that I/we will be responsible for any damage or claims of any nature arising out of the construction of said connection, or the excavation therefore, and will warrant and defend the County of Stark, its Officers and Agents, against all such damages or claims, that I/we furnish and maintain proper barricades and lights for the protection of the public and that I/we will immediately refill and resurface all excavations and all settlements, and will pay to the County, the cost of any clearing up, removal of dirt or rubbish, refilling or resurfacing ordered or done by the County, over or around the excavation for this connection, within one year of acceptance of this work.

I/we specifically agree that no roof or footer drains, surface water or other prohibited waste shall be discharged into this connection.

The application and permit expire one year from the date of issuance. A fee of \$ 50.00 and the difference between area charges from the time of issuance to the time of re-issuance will be due in order to renew the application and permit.

Address: 4709 LISMORE NW
Lot 413
Parcel 16-30671
Subdivision EST OF GLENMOOR #24
Township NE 27 JACKSON

Area charge \$1,800.00
Local charge \$.00 (if app.)
Permit fee \$ 50.00

Connection charge \$1,850.00 (Total)
Installation Cash Y 3/23/2011

Usage: SINGLE FAMILY RES 1 HOUSE/S

Date of issuance: 3/23/2011
(Expires in 365 days)

Owner of property described:

CAMPANELLI CONSTR,
4429 FULTON NW - STE 200
CANTON, OH 44718

By: [Signature]
Licensed Drain Layer KYLER EXCAVATING

Issued by: TJM

County Sanitary Engineer: MICHAEL S. ARMOGIDA

Notes: FLOWLINE IS 3.51' ABOVE DOWNSTREAM MH #25-1120 FLOWLINE

Permission is hereby granted for the sewer connection, above described, to be constructed under the conditions stated. Fee of \$50.00 received. This sewer discharges into the sewers of the City of MASSILLON

Sewer District 25

Property is located on the W side (direction)
of LISMORE St.
between ARMANDALE St.
and CUL-DE-SAC St.

Main sewer is in LISMORE
Y, branch is 280 feet
(direction) NORTH
of MH No. 25-1120
at 3RD NORTH OF ARMANDALE

LATERAL SEWER:
House conn. is 28.00 feet long and
end of branch is 280 feet
(direction) NORTH
of MH No. 25-1120
and is approx. 12.5 feet deep.
service sewer: 6 inch PVC pipe
Sewer Book No. 8 Page 251
Wye Book No. 8 Page 347

STARK COUNTY METROPOLITAN SEWER DISTRICT
SANITARY ENGINEERING DEPARTMENT

Permit for Sewer Connection

Permit No. **46589**

I understand that the connection charge shown below was calculated based on information furnished to your office by me. Further, I understand that if, subsequent to the issuance of a permit and/or connection completion and approval, the use of the serviced premises changes, additional applicable connection charges will be levied in accordance with the regulations of the Stark County Metropolitan Sewer District.

The undersigned hereby applies to construct a sewer connection from the premises described to the sewer and branch mentioned, and agrees that the construction and use of such sewer shall be strictly in accordance with the rules and regulations of the County Sanitary Engineering Department. I/we agree that I/we will be responsible for any damage or claims of any nature arising out of the construction of said connection, or the excavation therefore, and will warrant and defend the County of Stark, its Officers and Agents, against all such damages or claims, that I/we furnish and maintain proper barricades and lights for the protection of the public and that I/we will immediately refill and resurface all excavations and all settlements, and will pay to the County, the cost of any clearing up, removal of dirt or rubbish, refilling or resurfacing ordered or done by the County, over or around the excavation for this connection, within one year of acceptance of this work.

I/we specifically agree that no roof or footer drains, surface water or other prohibited waste shall be discharged into this connection.

The application and permit expire one year from the date of issuance. A fee of \$ 50.00 and the difference between area charges from the time of issuance to the time of re-issuance will be due in order to renew the application and permit.

Address: 9085 EMERALD ISLE NW
Lot 6
Parcel 16-26631
Subdivision EMERALD ESTATES #1
Township NE 7 JACKSON

Area charge \$1,800.00
Local charge \$.00 (if app.)
Permit fee \$ 50.00
Connection charge \$1,850.00 (Total)
Installation Cash Y 3/24/2011

Usage: SINGLE FAMILY RES 1 HOUSE/S

Date of issuance: 3/24/2011
(Expires in 365 days)

Owner of property described:

CUSTOM HOMES, VICTORYGATE
7442 CHAMPAIGN AVE NW
CANAL FULTON, OH 44614

By: Rub Allen
Licensed Drain Layer ALBORN EXCAVATING

Issued by: TJM

County Sanitary Engineer: MICHAEL S. ARMOGIDA

Notes: FLOWLINE IS 1.21' ABOVE DOWNSTREAM MH#8 FLOWLINE

Permission is hereby granted for the sewer connection, above described, to be constructed under the conditions stated. Fee of \$50.00 received. This sewer discharges into the sewers of the City of MASSILLON

Sewer District 16
Property is located on the N side (direction)

of EMERALD ISLE St.

between SANGRIA St.

and LUTZ St.

Main sewer is in EMERALD ISLE

Y, branch is 225 feet

(direction) EAST

of MH No. 8

at 1ST EAST OF

SANGRIA & EMERALD

LATERAL SEWER:
House conn. is 31.00 feet long and

end of branch is 225 feet

(direction) EAST

of MH No. 8

and is approx. 9.5 feet deep.

service sewer: 6 inch PVC pipe

Sewer Book No. 5 Page 591

Wye Book No. 10 Page 371

DISTRIBUTION OF COPIES: Green (County) Pink (City)

Yellow (Contractor)

White (Inspection Dept.)

STARK COUNTY METROPOLITAN SEWER DISTRICT
SANITARY ENGINEERING DEPARTMENT

Permit for Sewer Connection

Permit No. 46596

I understand that the connection charge shown below was calculated based on information furnished to your office by me. Further, I understand that if, subsequent to the issuance of a permit and/or connection completion and approval, the use of the serviced premises changes, additional applicable connection charges will be levied in accordance with the regulations of the Stark County Metropolitan Sewer District.

The undersigned hereby applies to construct a sewer connection from the premises described to the sewer and branch mentioned, and agrees that the construction and use of such sewer shall be strictly in accordance with the rules and regulations of the County Sanitary Engineering Department. I/we agree that I/we will be responsible for any damage or claims of any nature arising out of the construction of said connection, or the excavation therefore, and will warrant and defend the County of Stark, its Officers and Agents, against all such damages or claims, that I/we furnish and maintain proper barricades and lights for the protection of the public and that I/we will immediately refill and resurface all excavations and all settlements, and will pay to the County, the cost of any clearing up, removal of dirt or rubbish, refilling or resurfacing ordered or done by the County, over or around the excavation for this connection, within one year of acceptance of this work.

I/we specifically agree that no roof or footer drains, surface water or other prohibited waste shall be discharged into this connection.

The application and permit expire one year from the date of issuance. A fee of \$ 50.00 and the difference between area charges from the time of issuance to the time of re-issuance will be due in order to renew the application and permit.

Address: 6642 SHILOH NW

Lot 98

Parcel 16-28368

Subdivision ABERDEEN RIDGE #3

Township SW 34 JACKSON

Area charge \$1,800.00

Local charge \$.00 (if app.)

Permit fee \$ 50.00

Connection charge \$1,850.00 (Total)

Installation

Cash Y 4/6/2011

Usage: SINGLE FAMILY RES 1 HOUSE/S

Date of issuance: 4/6/2011

(Expires in 365 days)

Owner of property described:

CUSTOM HOMES, AURORA
PO BOX 35365
CANTON, OH 44705

By: *Sam M. Malavite*

Licensed Drain Layer MALAVITE EXCAVATING, INC.

Issued by: TJM

County Sanitary Engineer: MICHAEL S. ARMOGIDA

Notes: FLOWLINE IS 5.27' ABOVE DOWNSTREAM MH 25-766 FLOWLINE

Permission is hereby granted for the sewer connection, above described, to be constructed under the conditions stated. Fee of \$50.00 received. This sewer discharges into the sewers of the City of MASSILLON

Sewer District 25

Property is located on the S side (direction)

of SHILOH St.

between OLYMPIA St.

and VICKSBURG St.

Main sewer is in SHILOH

Y, branch is 71 feet

(direction) WEST

of MH No. 25-766

at 2ND WEST OF VICKSBURG

LATERAL SEWER:
House conn. is 52.00 feet long and

end of branch is 71 feet

(direction) WEST

of MH No. 25-766

and is approx. 11.0 feet deep.

service sewer: 6 inch PVC pipe

Sewer Book No. 8 Page 223

Wye Book No. 8 Page 317

DISTRIBUTION OF COPIES: Green (County) Pink (City)

Yellow (Contractor)

White (Inspection Dept.)

STARK COUNTY METROPOLITAN SEWER DISTRICT
SANITARY ENGINEERING DEPARTMENT

Permit for Sewer Connection

Permit No. 46600

I understand that the connection charge shown below was calculated based on information furnished to your office by me. Further, I understand that if, subsequent to the issuance of a permit and/or connection completion and approval, the use of the serviced premises changes, additional applicable connection charges will be levied in accordance with the regulations of the Stark County Metropolitan Sewer District.

The undersigned hereby applies to construct a sewer connection from the premises described to the sewer and branch mentioned, and agrees that the construction and use of such sewer shall be strictly in accordance with the rules and regulations of the County Sanitary Engineering Department. I/we agree that I/we will be responsible for any damage or claims of any nature arising out of the construction of said connection, or the excavation therefore, and will warrant and defend the County of Stark, its Officers and Agents, against all such damages or claims, that I/we furnish and maintain proper barricades and lights for the protection of the public and that I/we will immediately refill and resurface all excavations and all settlements, and will pay to the County, the cost of any clearing up, removal of dirt or rubbish, refilling or resurfacing ordered or done by the County, over or around the excavation for this connection, within one year of acceptance of this work.

I/we specifically agree that no roof or footer drains, surface water or other prohibited waste shall be discharged into this connection.

The application and permit expire one year from the date of issuance. A fee of \$ 50.00 and the difference between area charges from the time of issuance to the time of re-issuance will be due in order to renew the application and permit.

Address: 6490B FRIARSGATE NW
Lot 330
Parcel 16-19305
Subdivision EST OF GLENMOOR #10
Township SE & SW 22 JACKSON

Area charge \$1,800.00
Local charge \$3,911.64 (if app.)
Permit fee \$ 50.00
Connection charge \$5,761.64 (Total)
Installation
Cash Y 4/19/2011

Usage: OFFICE/RETAIL BLDG 1 EMPLOYEES

Date of issuance: 4/19/2011
(Expires in 365 days)

Owner of property described:

SUAREZ, NANCY
6490 FRIARSGATE NW
CANTON, OH 44718

By: [Signature]
Licensed Drain Layer MALAVITE EXCAVATING, INC.

Issued by: SKR

County Sanitary Engineer: MICHAEL S. ARMIGIDA

Notes: BALL FIELD

Sewer District 25
Property is located on the _____ side (direction)
of FRIARSGATE St.
between _____ St.
and _____ St.
Main sewer is in ABBEY CHURCH
Y, branch is STUB feet
(direction) IN
of MH No. 16-1194
at END OF ABBEY CHURCH

LATERAL SEWER: 9.5
House conn. is _____ feet long and
end of branch is _____ feet
(direction) _____
of MH No. _____
and is approx. _____ feet deep.
service sewer: 0 inch _____ pipe
Sewer Book No. _____ Page _____
Wye Book No. _____ Page _____

Permission is hereby granted for the sewer connection, above described, to be constructed under the conditions stated. Fee of \$50.00 received. This sewer discharges into the sewers of the City of MASSILLON

DISTRIBUTION OF COPIES: Green (County) Pink (City)

Yellow (Contractor)

White (Inspection Dept.)

STARK COUNTY METROPOLITAN SEWER DISTRICT
SANITARY ENGINEERING DEPARTMENT

Permit for Sewer Connection

Permit No. **46601**

I understand that the connection charge shown below was calculated based on information furnished to your office by me. Further, I understand that if, subsequent to the issuance of a permit and/or connection completion and approval, the use of the serviced premises changes, additional applicable connection charges will be levied in accordance with the regulations of the Stark County Metropolitan Sewer District.

The undersigned hereby applies to construct a sewer connection from the premises described to the sewer and branch mentioned, and agrees that the construction and use of such sewer shall be strictly in accordance with the rules and regulations of the County Sanitary Engineering Department. I/we agree that I/we will be responsible for any damage or claims of any nature arising out of the construction of said connection, or the excavation therefore, and will warrant and defend the County of Stark, its Officers and Agents, against all such damages or claims, that I/we furnish and maintain proper barricades and lights for the protection of the public and that I/we will immediately refill and resurface all excavations and all settlements, and will pay to the County, the cost of any clearing up, removal of dirt or rubbish, refilling or resurfacing ordered or done by the County, over or around the excavation for this connection, within one year of acceptance of this work.

I/we specifically agree that no roof or footer drains, surface water or other prohibited waste shall be discharged into this connection.

The application and permit expire one year from the date of issuance. A fee of \$ 50.00 and the difference between area charges from the time of issuance to the time of re-issuance will be due in order to renew the application and permit.

Address: 8471 BEECHCREEK NW
Lot 13
Parcel 16-29560
Subdivision MUDBROOK VILLAGE CONDOS
Township NE 17 JACKSON

Area charge \$1,800.00
Local charge \$.00 (if app.)
Permit fee \$ 50.00

Connection charge \$1,850.00 (Total)
Installation Cash
4/20/2011

Usage: SINGLE FAMILY RES 1 HOUSE/S

Date of issuance: 4/20/2011
(Expires in 365 days)

Owner of property described:

REA BUILDING CORP,
8230 LUTZ NW
MASSILLON, OH 44646

By: [Signature]
Licensed Drain Layer

MALAVITE EXCAVATING, INC.

Issued by: SKP

County Sanitary Engineer: MICHAEL S. ARMOGIDA

Notes: FLOWLINE IS 1.56' ABOVE DOWNSTREAM MH 16-1779 FLOWLINE

Permission is hereby granted for the sewer connection, above described, to be constructed under the conditions stated. Fee of \$50.00 received. This sewer discharges into the sewers of the City of

MASSILLON

Sewer District 16
Property is located on the N side (direction)
of BEECHCREEK St.
between GLENBROOK St.
and WEST St.

Main sewer is in BEECHCREEK
Y, branch is 63 feet
(direction) WEST
of MH No. 16-1779
at GLENBROOK

LATERAL SEWER:
House conn. is 27.00 feet long and
end of branch is 63 feet
(direction) WEST
of MH No. 16-1779
and is approx. 0.5 feet deep.
service sewer: 6 inch PVC pipe
Sewer Book No. 5 Page 581
Wye Book No. 10 Page 129

DISTRIBUTION OF COPIES: Green (County) Pink (City)

Yellow (Contractor)

White (Inspection Dept.)

STARK COUNTY METROPOLITAN SEWER DISTRICT
SANITARY ENGINEERING DEPARTMENT

Permit for Sewer Connection

Permit No. 46608

I understand that the connection charge shown below was calculated based on information furnished to your office by me. Further, I understand that if, subsequent to the issuance of a permit and/or connection completion and approval, the use of the serviced premises changes, additional applicable connection charges will be levied in accordance with the regulations of the Stark County Metropolitan Sewer District.

The undersigned hereby applies to construct a sewer connection from the premises described to the sewer and branch mentioned, and agrees that the construction and use of such sewer shall be strictly in accordance with the rules and regulations of the County Sanitary Engineering Department. I/we agree that I/we will be responsible for any damage or claims of any nature arising out of the construction of said connection, or the excavation therefore, and will warrant and defend the County of Stark, its Officers and Agents, against all such damages or claims, that I/we furnish and maintain proper barricades and lights for the protection of the public and that I/we will immediately refill and resurface all excavations and all settlements, and will pay to the County, the cost of any clearing up, removal of dirt or rubbish, refilling or resurfacing ordered or done by the County, over or around the excavation for this connection, within one year of acceptance of this work.

I/we specifically agree that no roof or footer drains, surface water or other prohibited waste shall be discharged into this connection.

The application and permit expire one year from the date of issuance. A fee of \$ 50.00 and the difference between area charges from the time of issuance to the time of re-issuance will be due in order to renew the application and permit.

Address:

8811 LAKE BLUFF NW

Lot

UNIT 17

Parcel

16-99126

Subdivision

WATERSIDE CONDOS

Township

SW 20 JACKSON

Area charge

\$1,800.00

Local charge

(if app.)

\$0.00

Permit fee

\$ 50.00

Connection charge

(Total)

Installation

\$1,850.00

Cash

Y 5/9/2011

Usage:

SINGLE FAMILY RES

1 HOUSE/S

Date of issuance:

5/9/2011

(Expires in 365 days)

Owner of property described:

DESIGN CONSTRUCTION,
4305 MT PLEASANT NW - STE
NORTH CANTON, OH 44720

By:

David R. Martin
Licensed Drain Layer

CARDINAL

Issued by:

SKR

County Sanitary Engineer:

MICHAEL S. ARMOGIDA

Notes:

Permission is hereby granted for the sewer connection, above described, to be constructed under the conditions stated. Fee of \$50.00 received. This sewer discharges into the sewers of the City of

Sewer District

16

Property is
located on the

side (direction)

W

of

St.

between

St.

and

St.

Main sewer is in

LAKEBLUFF

Y, branch is

feet

92

(direction)

WEST

of MH No.

16-1946

at

1ST EAST OF CUL DE SAC

LATERAL SEWER:

House conn. is

feet long and

65.00

end of branch is

feet

138

(direction)

WEST

of MH No.

16-1946

and is approx.

feet deep.

9.0

service sewer:

inch

pipe

6

PVC

Sewer Book No.

Page

5

627

Wye Book No.

Page

11

271

MASSILLON

DISTRIBUTION OF COPIES: Green (County)

Pink (City)

Yellow (Contractor)

White (Inspection Dept.)

STARK COUNTY METROPOLITAN SEWER DISTRICT
SANITARY ENGINEERING DEPARTMENT

Permit for Sewer Connection

Permit No. 46609

I understand that the connection charge shown below was calculated based on information furnished to your office by me. Further, I understand that if, subsequent to the issuance of a permit and/or connection completion and approval, the use of the serviced premises changes, additional applicable connection charges will be levied in accordance with the regulations of the Stark County Metropolitan Sewer District.

The undersigned hereby applies to construct a sewer connection from the premises described to the sewer and branch mentioned, and agrees that the construction and use of such sewer shall be strictly in accordance with the rules and regulations of the County Sanitary Engineering Department. I/we agree that I/we will be responsible for any damage or claims of any nature arising out of the construction of said connection, or the excavation therefore, and will warrant and defend the County of Stark, its Officers and Agents, against all such damages or claims, that I/we furnish and maintain proper barricades and lights for the protection of the public and that I/we will immediately refill and resurface all excavations and all settlements, and will pay to the County, the cost of any clearing up, removal of dirt or rubbish, refilling or resurfacing ordered or done by the County, over or around the excavation for this connection, within one year of acceptance of this work.

I/we specifically agree that no roof or footer drains, surface water or other prohibited waste shall be discharged into this connection.

The application and permit expire one year from the date of issuance. A fee of \$ 50.00 and the difference between area charges from the time of issuance to the time of re-issuance will be due in order to renew the application and permit.

Address: 5362 LAKE VISTA NW
Lot UNIT25
Parcel 16-99126
Subdivision WATERSIDE CONDOS
Township NW 20 JACKSON

Area charge \$1,800.00
Local charge \$.00 (if app.)
Permit fee \$ 50.00
Connection charge \$1,850.00 (Total)
Installation
Cash Y 5/9/2011

Usage: SINGLE FAMILY RES 1 HOUSE/S

Date of issuance: 5/9/2011
(Expires in 365 days)

Owner of property described:
DESIGN CONSTRUCTION,
4305 MT PLEASANT NW-STE 2
NORTH CANTON, OH 44720

By: David Richardson
Licensed Drain Layer CARDINAL
SKR

Issued by: MICHAEL S. ARMOGIDA
County Sanitary Engineer:

Notes: FLOWLINE IS 0.70 FEET ABOVE DS MH#16-1949 FLOWLINE

Permission is hereby granted for the sewer connection, above described, to be constructed under the conditions stated. Fee of \$50.00 received. This sewer discharges into the sewers of the City of MASSILLON

Sewer District 16
Property is located on the N side (direction)
of LAKEVISTA St.
between LAKEBLUFF WEST INTER.
and LAKEBLUFF EAST INTER.
Main sewer is in LAKEVISTA
Y, branch is STUB feet
(direction) IN
of MH No. 16-1949
at 1ST NORTH OF LAKEBLUFF
LATERAL SEWER:
House conn. is 28.00 feet long and
end of branch is 28 feet
(direction) NW
of MH No. 16-1949
and is approx. 9.0 feet deep.
service sewer: 6 inch PVC pipe
Sewer Book No. 5 Page 627
Wye Book No. 11 Page 272

DISTRIBUTION OF COPIES: Green (County) Pink (City)

Yellow (Contractor)

White (Inspection Dept.)

STARK COUNTY METROPOLITAN SEWER DISTRICT
SANITARY ENGINEERING DEPARTMENT

Permit for Sewer Connection

Permit No. 46610

I understand that the connection charge shown below was calculated based on information furnished to your office by me. Further, I understand that if, subsequent to the issuance of a permit and/or connection completion and approval, the use of the serviced premises changes, additional applicable connection charges will be levied in accordance with the regulations of the Stark County Metropolitan Sewer District.

The undersigned hereby applies to construct a sewer connection from the premises described to the sewer and branch mentioned, and agrees that the construction and use of such sewer shall be strictly in accordance with the rules and regulations of the County Sanitary Engineering Department. I/we agree that I/we will be responsible for any damage or claims of any nature arising out of the construction of said connection, or the excavation therefore, and will warrant and defend the County of Stark, its Officers and Agents, against all such damages or claims, that I/we furnish and maintain proper barricades and lights for the protection of the public and that I/we will immediately refill and resurface all excavations and all settlements, and will pay to the County, the cost of any clearing up, removal of dirt or rubbish, refilling or resurfacing ordered or done by the County, over or around the excavation for this connection, within one year of acceptance of this work.

I/we specifically agree that no roof or footer drains, surface water or other prohibited waste shall be discharged into this connection.

The application and permit expire one year from the date of issuance. A fee of \$ 50.00 and the difference between area charges from the time of issuance to the time of re-issuance will be due in order to renew the application and permit.

Address: 2989 CARMONT SW
Lot 1.72 AC
Parcel 72-04580
Subdivision
Township SE 27 TUSCARAWAS
Area charge \$1,800.00
Local charge \$.00 (if app.)
Permit fee \$ 50.00
Connection charge \$1,850.00 (Total)
Installation
Cash Y 5/9/2011

Usage: SINGLE FAMILY RES 1 HOUSE/S

Date of issuance: 5/9/2011

(Expires in 365 days)

Owner of property described:
MOZDEN, CHARLES & CAROLYN
2989 CARMONT SW
MASSILLON, OH 44647

By: *Glen Tress*
Licensed Drain Layer TISSOT EXCAVATING, INC.
SKR

Issued by: MICHAEL S. ARMOGIDA
County Sanitary Engineer:

Notes: MASS SEWER - COUNTY PERMIT, INSP & CUSTOMER

Permission is hereby granted for the sewer connection, above described, to be constructed under the conditions stated. Fee of \$50.00 received. This sewer discharges into the sewers of the City of MASSILLON

Sewer District 27
Property is located on the W side (direction)
of CARMONT St.
between ALBRECHT St.
and HUNTERS TRAIL St.
Main sewer is in CARMONT
Y, branch is TAP feet
(direction) SOUTH
of MH No. MASS MH
at 5TH SOUTH OF ALBRECHT
LATERAL SEWER:
House conn. is feet long and
end of branch is feet
(direction)
of MH No.
and is approx. feet deep.
service sewer: 6 inch PVC pipe
Sewer Book No. Page
Wye Book No. Page

DISTRIBUTION OF COPIES: Green (County)

Pink (City)

Yellow (Contractor)

White (Inspection Dept.)

STARK COUNTY METROPOLITAN SEWER DISTRICT
SANITARY ENGINEERING DEPARTMENT

Permit for Sewer Connection

Permit No. 46614

I understand that the connection charge shown below was calculated based on information furnished to your office by me. Further, I understand that if, subsequent to the issuance of a permit and/or connection completion and approval, the use of the serviced premises changes, additional applicable connection charges will be levied in accordance with the regulations of the Stark County Metropolitan Sewer District.

The undersigned hereby applies to construct a sewer connection from the premises described to the sewer and branch mentioned, and agrees that the construction and use of such sewer shall be strictly in accordance with the rules and regulations of the County Sanitary Engineering Department. I/we agree that I/we will be responsible for any damage or claims of any nature arising out of the construction of said connection, or the excavation therefore, and will warrant and defend the County of Stark, its Officers and Agents, against all such damages or claims, that I/we furnish and maintain proper barricades and lights for the protection of the public and that I/we will immediately refill and resurface all excavations and all settlements, and will pay to the County, the cost of any clearing up, removal of dirt or rubbish, refilling or resurfacing ordered or done by the County, over or around the excavation for this connection, within one year of acceptance of this work.

I/we specifically agree that no roof or footer drains, surface water or other prohibited waste shall be discharged into this connection.

The application and permit expire one year from the date of issuance. A fee of \$ 50.00 and the difference between area charges from the time of issuance to the time of re-issuance will be due in order to renew the application and permit.

Address: 7571 CHAMPAIGN NW
Lot 21
Parcel 16-26646
Subdivision EMERALD ESTATES #1
Township NE 7 JACKSON
Area charge \$1,800.00
Local charge \$.00 (if app.)
Permit fee \$ 50.00
Connection charge \$1,850.00 (Total)
Installation
Cash Y 5/12/2011

Usage: SINGLE FAMILY RES 1 HOUSE/S

Date of issuance: 5/12/2011

(Expires in 365 days)

Owner of property described:
MEMMER DEVELOPMENT,
7265 PORTAGE NW
MASSILLON, OH 44646

By: *Emil Malavite*
Licensed Drain Layer MALAVITE EXCAVATING, INC.
SKR

Issued by: J. JONES
MICHAEL S. ARMSTRONG

County Sanitary Engineer:

Notes: FLOWLINE IS .49' ABOVE DOWNSTREAM MH# 3 FLOWLINE

Permission is hereby granted for the sewer connection, above described, to be constructed under the conditions stated. Fee of \$50.00 received. This sewer discharges into the sewers of the City of MASSILLON

Sewer District 16
Property is located on the W side (direction)
of CHAMPAIGN St.
between HOCKING St.
and EMERALD ISLE St.
Main sewer is in CHAMPAIGN
Y, branch is 46 feet
(direction) SOUTH
of MH No. 3
at 2ND SOUTH OF
HOCKING & CHAMPAIGN
LATERAL SEWER:
House conn. is 19.00 feet long and
end of branch is 46 feet
(direction) SOUTH
of MH No. 3
and is approx. 9.0 feet deep.
service sewer: 6 inch PVC pipe
Sewer Book No. 5 Page 592
Wye Book No. 10 Page 372

DISTRIBUTION OF COPIES: Green (County)

Pink (City)

Yellow (Contractor)

White (Inspection Dept.)

STARK COUNTY METROPOLITAN SEWER DISTRICT
SANITARY ENGINEERING DEPARTMENT

Permit for Sewer Connection

Permit No. **46615**

I understand that the connection charge shown below was calculated based on information furnished to your office by me. Further, I understand that if, subsequent to the issuance of a permit and/or connection completion and approval, the use of the serviced premises changes, additional applicable connection charges will be levied in accordance with the regulations of the Stark County Metropolitan Sewer District.

The undersigned hereby applies to construct a sewer connection from the premises described to the sewer and branch mentioned, and agrees that the construction and use of such sewer shall be strictly in accordance with the rules and regulations of the County Sanitary Engineering Department. I/we agree that I/we will be responsible for any damage or claims of any nature arising out of the construction of said connection, or the excavation therefore, and will warrant and defend the County of Stark, its Officers and Agents, against all such damages or claims, that I/we furnish and maintain proper barricades and lights for the protection of the public and that I/we will immediately refill and resurface all excavations and all settlements, and will pay to the County, the cost of any clearing up, removal of dirt or rubbish, refilling or resurfacing ordered or done by the County, over or around the excavation for this connection, within one year of acceptance of this work.

I/we specifically agree that no roof or footer drains, surface water or other prohibited waste shall be discharged into this connection.

The application and permit expire one year from the date of issuance. A fee of \$ 50.00 and the difference between area charges from the time of issuance to the time of re-issuance will be due in order to renew the application and permit.

Address: 4286 GLENMOOR NW
Lot 355
Parcel 16-17714
Subdivision GLENMOOR
Township SE 27 JACKSON

Area charge \$1,800.00
Local charge \$.00 (if app.)
Permit fee \$ 50.00
Connection charge \$1,850.00 (Total)
Installation Cash Y 5/12/2011

Usage: SINGLE-FAMILY RES 1 HOUSE/S

Date of issuance: 5/12/2011
(Expires in 365 days)

Owner of property described:
MEMMER DEVELOPMENT,
7265 PORTAGE NW
MASSILLON, OH 44646

By: [Signature]
Licensed Drain Layer MALAVITE EXCAVATING, INC.
SKR

Issued by: J. Jones
MICHAEL S. ARNOLD

County Sanitary Engineer:

Notes: FLOWLINE IS 1.0' ABOVE DOWNSTREAM MH 16-608 FLOWLINE

Permission is hereby granted for the sewer connection, above described, to be constructed under the conditions stated. Fee of \$50.00 received. This sewer discharges into the sewers of the City of MASSILLON

Sewer District 25
Property is located on the S side (direction)

of GLENMOOR St.

between DUNOON St.

and LOCHNESS St.

Main sewer is in GLENMOOR

Y, branch is 86 feet

(direction) SOUTH

of MH No. 16-608

at 2ND SOUTH OF LOCHNESS

LATERAL SEWER:
House conn. is 53.00 feet long and

end of branch is 86 feet

(direction) SOUTH

of MH No. 16-608

and is approx. 8.0 feet deep.

service sewer: 6 inch PVC pipe

Sewer Book No. 8 Page 177

Wye Book No. 8 Page 244

DISTRIBUTION OF COPIES: Green (County) Pink (City)

Yellow (Contractor)

White (Inspection Dept.)

STARK COUNTY METROPOLITAN SEWER DISTRICT
SANITARY ENGINEERING DEPARTMENT

Permit for Sewer Connection

Permit No. 46618

I understand that the connection charge shown below was calculated based on information furnished to your office by me. Further, I understand that if, subsequent to the issuance of a permit and/or connection completion and approval, the use of the serviced premises changes, additional applicable connection charges will be levied in accordance with the regulations of the Stark County Metropolitan Sewer District.

The undersigned hereby applies to construct a sewer connection from the premises described to the sewer and branch mentioned, and agrees that the construction and use of such sewer shall be strictly in accordance with the rules and regulations of the County Sanitary Engineering Department. I/we agree that I/we will be responsible for any damage or claims of any nature arising out of the construction of said connection, or the excavation therefore, and will warrant and defend the County of Stark, its Officers and Agents, against all such damages or claims, that I/we furnish and maintain proper barricades and lights for the protection of the public and that I/we will immediately refill and resurface all excavations and all settlements, and will pay to the County, the cost of any clearing up, removal of dirt or rubbish, refilling or resurfacing ordered or done by the County, over or around the excavation for this connection, within one year of acceptance of this work.

I/we specifically agree that no roof or footer drains, surface water or other prohibited waste shall be discharged into this connection.

The application and permit expire one year from the date of issuance. A fee of \$ 50.00 and the difference between area charges from the time of issuance to the time of re-issuance will be due in order to renew the application and permit.

Address: 7072 MEARS GATE NW
Lot 3
Parcel 16-27414
Subdivision WINDAMEAR PARK #2
Township SE 9 JACKSON

Area charge \$1,800.00
Local charge \$.00 (if app.)
Permit fee \$ 50.00
Connection charge \$1,850.00 (Total)
Installation
Cash Y 5/18/2011

Usage: OFFICE/RETAIL BLDG 15 EMPLOYEES

Date of issuance: 5/18/2011
(Expires in 365 days)

Owner of property described:
JACKSON FAMILY PRACTICE
6877 WALES NW
NORTH CANTON, OH 44720

By: Roy M. Shetler
Licensed Drain Layer SHETLER EXCAVATING
TJM

Issued by: MICHAEL S. ARMOGIDA
County Sanitary Engineer:

Notes: FLOWLINE IS 1.75' ABOVE DOWNSTREAM MH 16-1382 FLOWLINE

Permission is hereby granted for the sewer connection, above described, to be constructed under the conditions stated. Fee of \$50.00 received. This sewer discharges into the sewers of the City of MASSILLON

Sewer District 16
Property is located on the S side (direction)
of MEARS GATE St.
between HARVEY St.
and WALES St.
Main sewer is in HARVEY
Y, branch is 15 feet
(direction) NORTH
of MH No. 16-1382
at 3RD SOUTH OF MEARS GATE
LATERAL SEWER:
House conn. is 54.00 feet long and
end of branch is 15 feet
(direction) NORTH
of MH No. 16-1382
and is approx. 8.0 feet deep.
service sewer: 6 inch PVC pipe
Sewer Book No. 5 Page 468
Wye Book No. 10 Page

DISTRIBUTION OF COPIES: Green (County) Pink (City)

Yellow (Contractor)

White (Inspection Dept.)

STARK COUNTY METROPOLITAN SEWER DISTRICT
SANITARY ENGINEERING DEPARTMENT

Permit for Sewer Connection

Permit No. **46621**

I understand that the connection charge shown below was calculated based on information furnished to your office by me. Further, I understand that if, subsequent to the issuance of a permit and/or connection completion and approval, the use of the serviced premises changes, additional applicable connection charges will be levied in accordance with the regulations of the Stark County Metropolitan Sewer District.

The undersigned hereby applies to construct a sewer connection from the premises described to the sewer and branch mentioned, and agrees that the construction and use of such sewer shall be strictly in accordance with the rules and regulations of the County Sanitary Engineering Department. I/we agree that I/we will be responsible for any damage or claims of any nature arising out of the construction of said connection, or the excavation therefore, and will warrant and defend the County of Stark, its Officers and Agents, against all such damages or claims, that I/we furnish and maintain proper barricades and lights for the protection of the public and that I/we will immediately refill and resurface all excavations and all settlements, and will pay to the County, the cost of any clearing up, removal of dirt or rubbish, refilling or resurfacing ordered or done by the County, over or around the excavation for this connection, within one year of acceptance of this work.

I/we specifically agree that no roof or footer drains, surface water or other prohibited waste shall be discharged into this connection.

The application and permit expire one year from the date of issuance. A fee of \$ 50.00 and the difference between area charges from the time of issuance to the time of re-issuance will be due in order to renew the application and permit.

Address:

8004 SHADY STONE NW

Lot

41 S

Parcel

16-30114 SHADY STONE

Subdivision

SHADY KNOLLS #2 AT CUL-DE-SAC

Township

SW 21 JACKSON

Sewer District

16

Property is located on the

S side (direction)

of

SHADY STONE St.

between

AT CUL-DE-SAC St.

and

SW 21 JACKSON St.

Main sewer is in

SHADY STONE

Y, branch is

255 feet

(direction)

EAST

of MH No.

16-1917

at

1ST EAST OF SHADY KNOLL

LATERAL SEWER:

House conn. is

80.00 feet long and

end of branch is

255 feet

(direction)

EAST

of MH No.

16-1917

and is approx.

9.0 feet deep.

service sewer:

6 inch PVC pipe

Sewer Book No.

5 Page 620

Wye Book No.

10 Page 387

1,800.00 Area charge

\$1,800.00 255

\$.00 Local charge

\$.00 (if app.)

Permit fee

\$ 50.00

Connection charge

(Total)

Installation

\$1,850.00

Cash

5/25/2011

Usage:

SINGLE FAMILY RES 1 HOUSE/S

Date of issuance:

5/25/2011

(Expires in 365 days)

Owner of property described:

HERITAGE CUSTOM HOME,
8261 GENTRY ST NW
MASS. 44646

By:

Licensed Drain Layer

Issued by:

TOM BONTRAGER EXCAVATING INC.

County Sanitary Engineer:

MICHAEL S. ARMOGIDA

Notes:

FLOWLINE IS 2.30' ABOVE DOWNSTREAM MH #16-1917

Permission is hereby granted for the sewer connection, above described, to be constructed under the conditions stated. Fee of \$50.00 received. This sewer discharges into the sewers of the City of

MASSILLON

DISTRIBUTION OF COPIES: Green (County)

Pink (City)

Yellow (Contractor)

White (Inspection Dept.)

STARK COUNTY METROPOLITAN SEWER DISTRICT
SANITARY ENGINEERING DEPARTMENT

Permit for Sewer Connection

Permit No. 46625

I understand that the connection charge shown below was calculated based on information furnished to your office by me. Further, I understand that if, subsequent to the issuance of a permit and/or connection completion and approval, the use of the serviced premises changes, additional applicable connection charges will be levied in accordance with the regulations of the Stark County Metropolitan Sewer District.

The undersigned hereby applies to construct a sewer connection from the premises described to the sewer and branch mentioned, and agrees that the construction and use of such sewer shall be strictly in accordance with the rules and regulations of the County Sanitary Engineering Department. I/we agree that I/we will be responsible for any damage or claims of any nature arising out of the construction of said connection, or the excavation therefore, and will warrant and defend the County of Stark, its Officers and Agents, against all such damages or claims, that I/we furnish and maintain proper barricades and lights for the protection of the public and that I/we will immediately refill and resurface all excavations and all settlements, and will pay to the County, the cost of any clearing up, removal of dirt or rubbish, refilling or resurfacing ordered or done by the County, over or around the excavation for this connection, within one year of acceptance of this work.

I/we specifically agree that no roof or footer drains, surface water or other prohibited waste shall be discharged into this connection.

The application and permit expire one year from the date of issuance. A fee of \$ 50.00 and the difference between area charges from the time of issuance to the time of re-issuance will be due in order to renew the application and permit.

Address: 118 PERRY NW
Lot 0.48 AC
Parcel 43-19273
Subdivision ACREAGE
Township SW 10 PERRY

Area charge \$.00
Local charge \$.00 (if app.)
Permit fee \$ 50.00
Connection charge \$50.00 (Total)
Installation
Cash Y 6/2/2011

Usage: SERVICE STA W BAYS 2 BAYS

Date of issuance: 6/2/2011
(Expires in 365 days)

Owner of property described:

FUSKO, TYRONE
1630 PERRY DR NW
CANTON, OH 44706

By: *Sony Miller*
Licensed Drain Layer

Issued by: TJM

County Sanitary Engineer: MICHAEL S. ARMOGIDA

Notes: SEE DISCONNECT DRAWING, PERMIT #9-1021

Permission is hereby granted for the sewer connection, above described, to be constructed under the conditions stated. Fee of \$50.00 received. This sewer discharges into the sewers of the City of MASSILLON

Sewer District 9
Property is located on the E side (direction)
of PERRY St.
between AT YUKON St.
and St.

Main sewer is in PERRY
Y, branch is feet
(direction)
of MH No.
at

LATERAL SEWER:
House conn. is feet long and
end of branch is feet
(direction)
of MH No.
and is approx. feet deep.

service sewer: 0 inch pipe
Sewer Book No. 2 Page 31
Wye Book No. 2 Page 75

STARK COUNTY METROPOLITAN SEWER DISTRICT
SANITARY ENGINEERING DEPARTMENT

Permit for Sewer Connection

Permit No. 46628

I understand that the connection charge shown below was calculated based on information furnished to your office by me. Further, I understand that if, subsequent to the issuance of a permit and/or connection completion and approval, the use of the serviced premises changes, additional applicable connection charges will be levied in accordance with the regulations of the Stark County Metropolitan Sewer District.

The undersigned hereby applies to construct a sewer connection from the premises described to the sewer and branch mentioned, and agrees that the construction and use of such sewer shall be strictly in accordance with the rules and regulations of the County Sanitary Engineering Department. I/we agree that I/we will be responsible for any damage or claims of any nature arising out of the construction of said connection, or the excavation therefore, and will warrant and defend the County of Stark, its Officers and Agents, against all such damages or claims, that I/we furnish and maintain proper barricades and lights for the protection of the public and that I/we will immediately refill and resurface all excavations and all settlements, and will pay to the County, the cost of any clearing up, removal of dirt or rubbish, refilling or resurfacing ordered or done by the County, over or around the excavation for this connection, within one year of acceptance of this work.

I/we specifically agree that no roof or footer drains, surface water or other prohibited waste shall be discharged into this connection.

The application and permit expire one year from the date of issuance. A fee of \$ 50.00 and the difference between area charges from the time of issuance to the time of re-issuance will be due in order to renew the application and permit.

Address: 7028 EMERALD COVE NW
Lot 304
Parcel 16-29835
Subdivision EMERALD ESTATES #7
Township SW 7 JACKSON

Area charge \$1,800.00
Local charge \$.00 (if app.)
Permit fee \$ 50.00
Connection charge \$1,850.00 (Total)
Installation
Cash Y 6/3/2011

Usage: SINGLE FAMILY RES 1 HOUSE/S

Date of issuance: 6/3/2011

(Expires in 365 days)

Owner of property described:

VICTORYGATE, CUSTOM HOMES LLC
7442 CHAMPAIGN AVE NW
CANAL FULTON, OH 44614

By: *Rich Allen*
Licensed Drain Layer ALBORN EXCAVATING

Issued by: TJM

County Sanitary Engineer: MICHAEL S. ARMOGIDA

Notes: FLOWLINE IS 2.65' ABOVE DOWNSTREAM MH#16-1852 FLOWLINE

Permission is hereby granted for the sewer connection, above described, to be constructed under the conditions stated. Fee of \$50.00 received. This sewer discharges into the sewers of the City of MASSILLON

Sewer District 16
Property is located on the E side (direction)
of EMERALD COVE St.
between EMERALD BAY St.
and EMERALD BROOK St.

Main sewer is in EMERALD COVE
Y, branch is 115 feet
(direction) NORTH
of MH No. 16-1852
at EMERALD BAY

LATERAL SEWER:
House conn. is 57.00 feet long and
end of branch is 115 feet
(direction) NORTH
of MH No. 16-1852
and is approx. 10.0 feet deep.
service sewer: 6 inch PVC pipe
Sewer Book No. 5 Page 605
Wye Book No. 10 Page 315

STARK COUNTY METROPOLITAN SEWER DISTRICT
SANITARY ENGINEERING DEPARTMENT

Permit for Sewer Connection

Permit No. **46629**

I understand that the connection charge shown below was calculated based on information furnished to your office by me. Further, I understand that if, subsequent to the issuance of a permit and/or connection completion and approval, the use of the serviced premises changes, additional applicable connection charges will be levied in accordance with the regulations of the Stark County Metropolitan Sewer District.

The undersigned hereby applies to construct a sewer connection from the premises described to the sewer and branch mentioned, and agrees that the construction and use of such sewer shall be strictly in accordance with the rules and regulations of the County Sanitary Engineering Department. I/we agree that I/we will be responsible for any damage or claims of any nature arising out of the construction of said connection, or the excavation therefore, and will warrant and defend the County of Stark, its Officers and Agents, against all such damages or claims, that I/we furnish and maintain proper barricades and lights for the protection of the public and that I/we will immediately refill and resurface all excavations and all settlements, and will pay to the County, the cost of any clearing up, removal of dirt or rubbish, refilling or resurfacing ordered or done by the County, over or around the excavation for this connection, within one year of acceptance of this work.

I/we specifically agree that no roof or footer drains, surface water or other prohibited waste shall be discharged into this connection.

The application and permit expire one year from the date of issuance. A fee of \$ 50.00 and the difference between area charges from the time of issuance to the time of re-issuance will be due in order to renew the application and permit.

Address: 7019 EMERALD COVE NW

Lot 329

Parcel 16-30203

Subdivision EMERALD ESTATES #7

Township SW 7 JACKSON

Area charge \$1,800.00

Local charge \$.00 (if app.)

Permit fee \$ 50.00

Connection charge \$1,850.00 (Total)

Installation Cash Y 6/3/2011

Usage: SINGLE FAMILY RES 1 HOUSE/S

Date of issuance: 6/3/2011

(Expires in 365 days)

Owner of property described:

VICTORYGATE, CUSTOM HOMES LLC
0000 ANYSTREET NW
CANTON, OHIO 44705

By: *Rob*

Licensed Drain Layer ALBORN EXCAVATING

Issued by: TJM

County Sanitary Engineer: MICHAEL S. ARMOGIDA

Notes: FLOWLINE IS 1.69' ABOVE DOWNSTREAM MH# 16-1852 FLOWLINE

Permission is hereby granted for the sewer connection, above described, to be constructed under the conditions stated. Fee of \$50.00 received. This sewer discharges into the sewers of the City of MASSILLON

Sewer District 16

Property is located on the W side (direction)

of EMERALD COVE St.

between EMERALD BAY St.

and EMERALD BROOK St.

Main sewer is in EMERALD COVE

Y, branch is 73 feet

(direction) NORTH

of MH No. 16-1852

at EMERALD BAY

LATERAL SEWER:

House conn. is 15.00 feet long and

end of branch is 73 feet

(direction) NORTH

of MH No. 16-1852

and is approx. 10.5 feet deep.

service sewer: 6 inch PVC pipe

Sewer Book No. 5 Page 605

Wye Book No. 10 Page 315

STARK COUNTY METROPOLITAN SEWER DISTRICT
SANITARY ENGINEERING DEPARTMENT

Permit for Sewer Connection

Permit No. 46632

I understand that the connection charge shown below was calculated based on information furnished to your office by me. Further, I understand that if, subsequent to the issuance of a permit and/or connection completion and approval, the use of the serviced premises changes, additional applicable connection charges will be levied in accordance with the regulations of the Stark County Metropolitan Sewer District.

The undersigned hereby applies to construct a sewer connection from the premises described to the sewer and branch mentioned, and agrees that the construction and use of such sewer shall be strictly in accordance with the rules and regulations of the County Sanitary Engineering Department. I/we agree that I/we will be responsible for any damage or claims of any nature arising out of the construction of said connection, or the excavation therefore, and will warrant and defend the County of Stark, its Officers and Agents, against all such damages or claims, that I/we furnish and maintain proper barricades and lights for the protection of the public and that I/we will immediately refill and resurface all excavations and all settlements, and will pay to the County, the cost of any clearing up, removal of dirt or rubbish, refilling or resurfacing ordered or done by the County, over or around the excavation for this connection, within one year of acceptance of this work.

I/we specifically agree that no roof or footer drains, surface water or other prohibited waste shall be discharged into this connection.

The application and permit expire one year from the date of issuance. A fee of \$ 50.00 and the difference between area charges from the time of issuance to the time of re-issuance will be due in order to renew the application and permit.

Address: 9418 BROADLAND NW
Lot 57
Parcel 16-29782
Subdivision HUNTER'S CHASE #2
Township SE 7 JACKSON

Area charge \$1,800.00
Local charge \$.00 (if app.)
Permit fee \$ 50.00
Connection charge \$1,850.00 (Total)
Installation
Cash Y 6/10/2011

Usage: SINGLE FAMILY RES 1 HOUSE/S

Date of issuance: 6/10/2011

(Expires in 365 days)

Owner of property described:

REA BLDG CORP,
8230 LUTZ NW
MASSILLON, OH 44646

By: Bill H. Mell
Licensed Drain Layer MALAVITE EXCAVATING, INC.

Issued by: SKR

County Sanitary Engineer: MICHAEL S. ARMOGIDA
JIM TONES

Notes: FLOWLINE IS 8.44 FEET ABOVE DS MH#16-1878 FLOWLINE

Permission is hereby granted for the sewer connection, above described, to be constructed under the conditions stated. Fee of \$50.00 received. This sewer discharges into the sewers of the City of MASSILLON

Sewer District 16
Property is located on the S side (direction)
of BROADLAND St.
between MOSSY OAKS St.
and WILD FOX RUN St.
Main sewer is in BROADLAND
Y, branch is 304 feet
(direction) WEST
of MH No. 16-1878
at 1ST EAST OF MOSSY OAKS
LATERAL SEWER:
House conn. is 40.00 feet long and
end of branch is 304 feet
(direction) WEST
of MH No. 16-1878
and is approx. 8.0 feet deep.
service sewer: 6 inch PVC pipe
Sewer Book No. 5 Page 611
Wye Book No. 10 Page 336

DISTRIBUTION OF COPIES: Green (County)

Pink (City)

Yellow (Contractor)

White (Inspection Dept.)

STARK COUNTY METROPOLITAN SEWER DISTRICT
SANITARY ENGINEERING DEPARTMENT

Permit for Sewer Connection

Permit No. **46633**

I understand that the connection charge shown below was calculated based on information furnished to your office by me. Further, I understand that if, subsequent to the issuance of a permit and/or connection completion and approval, the use of the serviced premises changes, additional applicable connection charges will be levied in accordance with the regulations of the Stark County Metropolitan Sewer District.

The undersigned hereby applies to construct a sewer connection from the premises described to the sewer and branch mentioned, and agrees that the construction and use of such sewer shall be strictly in accordance with the rules and regulations of the County Sanitary Engineering Department. I/we agree that I/we will be responsible for any damage or claims of any nature arising out of the construction of said connection, or the excavation therefore, and will warrant and defend the County of Stark, its Officers and Agents, against all such damages or claims, that I/we furnish and maintain proper barricades and lights for the protection of the public and that I/we will immediately refill and resurface all excavations and all settlements, and will pay to the County, the cost of any clearing up, removal of dirt or rubbish, refilling or resurfacing ordered or done by the County, over or around the excavation for this connection, within one year of acceptance of this work.

I/we specifically agree that no roof or footer drains, surface water or other prohibited waste shall be discharged into this connection.

The application and permit expire one year from the date of issuance. A fee of \$ 50.00 and the difference between area charges from the time of issuance to the time of re-issuance will be due in order to renew the application and permit.

Address: 2751 VICKSBURG NW
Lot 103
Parcel 16-28363
Subdivision ABERDEEN RIDGE #3
Township SW 34 JACKSON

Area charge \$1,800.00
Local charge \$.00 (if app.)
Permit fee \$ 50.00

Connection charge \$1,850.00 (Total)
Installation Cash Y 6/10/2011

Usage: SINGLE FAMILY RES 1 HOUSE/S

Date of issuance: 6/10/2011
(Expires in 365 days)

Owner of property described:

REA BUILDING CORP,
8230 LUTZ AVE NW
MASSILLON, OHIO 44646

By: Bill H. Mell
Licensed Drain Layer MALAVITE EXCAVATING, INC.

Issued by: SJB

County Sanitary Engineer: MICHAEL S. ARMSTRONG
JIM TONES

Notes: FLOWLINE IS 5.73' ABOVE DOWNSTREAM MH 25-976 FLOWLINE

Permission is hereby granted for the sewer connection, above described, to be constructed under the conditions stated. Fee of \$50.00 received. This sewer discharges into the sewers of the City of MASSILLON

Sewer District 25
Property is located on the W side (direction)

of VICKSBURG St.

between HENSLEY St.

and SHILOH St.

Main sewer is in VICKSBURG

Y, branch is 222 feet

(direction) SOUTH

of MH No. 25-976

at SHILOH

LATERAL SEWER:

House conn. is 26.00 feet long and

end of branch is 222 feet

(direction) SOUTH

of MH No. 25-976

and is approx. 9.0 feet deep.

service sewer: 6 inch PVC pipe

Sewer Book No. 8 Page 247

Wye Book No. 8 Page 342, 343

STARK COUNTY METROPOLITAN SEWER DISTRICT
SANITARY ENGINEERING DEPARTMENT

Permit for Sewer Connection

Permit No. 46634

I understand that the connection charge shown below was calculated based on information furnished to your office by me. Further, I understand that if, subsequent to the issuance of a permit and/or connection completion and approval, the use of the serviced premises changes, additional applicable connection charges will be levied in accordance with the regulations of the Stark County Metropolitan Sewer District.

The undersigned hereby applies to construct a sewer connection from the premises described to the sewer and branch mentioned, and agrees that the construction and use of such sewer shall be strictly in accordance with the rules and regulations of the County Sanitary Engineering Department. I/we agree that I/we will be responsible for any damage or claims of any nature arising out of the construction of said connection, or the excavation therefore, and will warrant and defend the County of Stark, its Officers and Agents, against all such damages or claims, that I/we furnish and maintain proper barricades and lights for the protection of the public and that I/we will immediately refill and resurface all excavations and all settlements, and will pay to the County, the cost of any clearing up, removal of dirt or rubbish, refilling or resurfacing ordered or done by the County, over or around the excavation for this connection, within one year of acceptance of this work.

I/we specifically agree that no roof or footer drains, surface water or other prohibited waste shall be discharged into this connection.

The application and permit expire one year from the date of issuance. A fee of \$ 50.00 and the difference between area charges from the time of issuance to the time of re-issuance will be due in order to renew the application and permit.

Address: 2923 COLDWATER NW

Lot 65

Parcel 16-29602

Subdivision ABERDEEN GLEN #3

Township SW 34 JACKSON

Area charge \$1,800.00

Local charge \$.00 (if app.)

Permit fee \$ 50.00

Connection charge \$1,850.00 (Total)

Installation

Cash Y 6/10/2011

Usage: SINGLE FAMILY RES 1 HOUSE/S

Date of issuance: 6/10/2011

(Expires in 365 days)

Owner of property described:

RYAN HOMES,
6770 SNOWVILLE RD
BRECKSVILLE, OH 44141

By: [Signature]

Licensed Drain Layer CLARK EXCAVATING

Issued by: SKR

County Sanitary Engineer: [Signature]

Notes: FLOWLINE IS 4.09' ABOVE DOWNSTREAM MH 25-1102 FLOWLINE

Permission is hereby granted for the sewer connection, above described, to be constructed under the conditions stated. Fee of \$50.00 received. This sewer discharges into the sewers of the City of MASSILLON

Sewer District 25
Property is located on the W side (direction)

of COLDWATER St.

between SHILOH St.

and KNIGHT St.

Main sewer is in COLDWATER

Y, branch is 187 feet

(direction) NORTH

of MH No. 25-1102

at 1ST NORTH OF SHILOH

LATERAL SEWER:
House conn. is 21.00 feet long and

end of branch is 187 feet

(direction) NORTH

of MH No. 25-1102

and is approx. 11.0 feet deep.

service sewer: 6 inch PVC pipe

Sewer Book No. 8 Page 245

Wye Book No. 8 Page 334

STARK COUNTY METROPOLITAN SEWER DISTRICT
SANITARY ENGINEERING DEPARTMENT

Permit for Sewer Connection

Permit No. 46643

I understand that the connection charge shown below was calculated based on information furnished to your office by me. Further, I understand that if, subsequent to the issuance of a permit and/or connection completion and approval, the use of the serviced premises changes, additional applicable connection charges will be levied in accordance with the regulations of the Stark County Metropolitan Sewer District.

The undersigned hereby applies to construct a sewer connection from the premises described to the sewer and branch mentioned, and agrees that the construction and use of such sewer shall be strictly in accordance with the rules and regulations of the County Sanitary Engineering Department. I/we agree that I/we will be responsible for any damage or claims of any nature arising out of the construction of said connection, or the excavation therefore, and will warrant and defend the County of Stark, its Officers and Agents, against all such damages or claims, that I/we furnish and maintain proper barricades and lights for the protection of the public and that I/we will immediately refill and resurface all excavations and all settlements, and will pay to the County, the cost of any clearing up, removal of dirt or rubbish, refilling or resurfacing ordered or done by the County, over or around the excavation for this connection, within one year of acceptance of this work.

I/we specifically agree that no roof or footer drains, surface water or other prohibited waste shall be discharged into this connection.

The application and permit expire one year from the date of issuance. A fee of \$ 50.00 and the difference between area charges from the time of issuance to the time of re-issuance will be due in order to renew the application and permit.

Address: 6641 WOODBRIDGE NW
Lot 44
Parcel 16-30077
Subdivision MUDBROOK VILLAGE #2
Township NE 17 JACKSON
Area charge \$1,800.00
Local charge \$.00 (if app.)
Permit fee \$ 50.00
Connection charge \$1,850.00 (Total)
Installation
Cash Y 7/5/2011

Usage: SINGLE FAMILY RES 1 HOUSE/S

Date of issuance: 7/5/2011

(Expires in 365 days)

Owner of property described:
NICK, CODISPOTI CONSTRUCTION
PO BOX 9
NAVARRE, OH 44662

By: *John D. Monter*
Licensed Drain Layer MONTER, D., EXCAVATING

Issued by: TJM

County Sanitary Engineer: MICHAEL S. ARMOGIDA

Notes: FLOWLINE IS 1.20' ABOVE DOWNSTREAM MH #16-1801 FLOWLINE

Permission is hereby granted for the sewer connection, above described, to be constructed under the conditions stated. Fee of \$50.00 received. This sewer discharges into the sewers of the City of MASSILLON

Sewer District 16
Property is located on the W side (direction)
of WOODBRIDGE St.
between EASTBROOK St.
and CUL DE SAC St.
Main sewer is in WOODBRIDGE
Y, branch is 126 feet
(direction) NORTH
of MH No. 16-1801
at 2ND NORTH OF EASTBROOK
LATERAL SEWER:
House conn. is 53.00 feet long and
end of branch is 126 feet
(direction) NORTH
of MH No. 16-1801
and is approx. 9.0 feet deep.
service sewer: 6 inch PVC pipe
Sewer Book No. 5 Page 585
Wye Book No. 10 Page 128

DISTRIBUTION OF COPIES: Green (County)

Pink (City)

Yellow (Contractor)

White (Inspection Dept.)

STARK COUNTY METROPOLITAN SEWER DISTRICT
SANITARY ENGINEERING DEPARTMENT

Permit for Sewer Connection

Permit No. **46645**

I understand that the connection charge shown below was calculated based on information furnished to your office by me. Further, I understand that if, subsequent to the issuance of a permit and/or connection completion and approval, the use of the serviced premises changes, additional applicable connection charges will be levied in accordance with the regulations of the Stark County Metropolitan Sewer District.

The undersigned hereby applies to construct a sewer connection from the premises described to the sewer and branch mentioned, and agrees that the construction and use of such sewer shall be strictly in accordance with the rules and regulations of the County Sanitary Engineering Department. I/we agree that I/we will be responsible for any damage or claims of any nature arising out of the construction of said connection, or the excavation therefore, and will warrant and defend the County of Stark, its Officers and Agents, against all such damages or claims, that I/we furnish and maintain proper barricades and lights for the protection of the public and that I/we will immediately refill and resurface all excavations and all settlements, and will pay to the County, the cost of any clearing up, removal of dirt or rubbish, refilling or resurfacing ordered or done by the County, over or around the excavation for this connection, within one year of acceptance of this work.

I/we specifically agree that no roof or footer drains, surface water or other prohibited waste shall be discharged into this connection.

The application and permit expire one year from the date of issuance. A fee of \$ 50.00 and the difference between area charges from the time of issuance to the time of re-issuance will be due in order to renew the application and permit.

Address: 2807P PERRY NW

Lot _____

Parcel 16-29813

Subdivision ACREAGE

Township SW 35 JACKSON

Area charge \$.00

Local charge \$.00 (if app.)

Permit fee \$ 50.00

Connection charge \$50.00 (Total)

Installation _____

Cash Y 7/6/2011

Usage: SINGLE FAMILY RES 1 HOUSE/S

Date of issuance: 7/6/2011

(Expires in 365 days)

Owner of property described:

DON, DEVILLE

2807 PERRY DR NW

CANTON, OH 44708

By: Bill H. Miller
Licensed Drain Layer MALAVITE EXCAVATING, INC.

Issued by: TJM

MICHAEL S. ARMOGIDA

County Sanitary Engineer:

Notes: TYING POOL HOUSE INTO EXISTING LATERAL

Permission is hereby granted for the sewer connection, above described, to be constructed under the conditions stated. Fee of \$50.00 received. This sewer discharges into the sewers of the City of

Sewer District 25

Property is located on the S side (direction)

of PERRY St.

between BRUNNERDALE St.

and ISLER St.

Main sewer is in EASEMENT

Y, branch is _____ feet

(direction) _____

of MH No. _____

at _____

LATERAL SEWER:

House conn. is _____ feet long and

end of branch is _____ feet

(direction) _____

of MH No. _____

and is approx. _____ feet deep.

service sewer: 0 inch _____ pipe

Sewer Book No. 8 Page 7

Wye Book No. _____ Page _____

STARK COUNTY METROPOLITAN SEWER DISTRICT
SANITARY ENGINEERING DEPARTMENT

Permit for Sewer Connection

Permit No. 46648

I understand that the connection charge shown below was calculated based on information furnished to your office by me. Further, I understand that if, subsequent to the issuance of a permit and/or connection completion and approval, the use of the serviced premises changes, additional applicable connection charges will be levied in accordance with the regulations of the Stark County Metropolitan Sewer District.

The undersigned hereby applies to construct a sewer connection from the premises described to the sewer and branch mentioned, and agrees that the construction and use of such sewer shall be strictly in accordance with the rules and regulations of the County Sanitary Engineering Department. I/we agree that I/we will be responsible for any damage or claims of any nature arising out of the construction of said connection, or the excavation therefore, and will warrant and defend the County of Stark, its Officers and Agents, against all such damages or claims, that I/we furnish and maintain proper barricades and lights for the protection of the public and that I/we will immediately refill and resurface all excavations and all settlements, and will pay to the County, the cost of any clearing up, removal of dirt or rubbish, refilling or resurfacing ordered or done by the County, over or around the excavation for this connection, within one year of acceptance of this work.

I/we specifically agree that no roof or footer drains, surface water or other prohibited waste shall be discharged into this connection.

The application and permit expire one year from the date of issuance. A fee of \$ 50.00 and the difference between area charges from the time of issuance to the time of re-issuance will be due in order to renew the application and permit.

Address: 2726 BLUE ASH NW
Lot 100
Parcel 10001919
Subdivision ABERDEEN GLEN #4
Township SW 34 JACKSON

Area charge \$1,800.00
Local charge \$.00 (if app.)
Permit fee \$ 50.00
Connection charge \$1,850.00 (Total)
Installation
Cash Y 7/8/2011

Usage: SINGLE FAMILY RES 1 HOUSE/S

Date of issuance: 7/8/2011
(Expires in 365 days)

Owner of property described:
RYAN HOMES,
6770 SNOWVILLE RD
BRECKSVILLE, OH 44141

By: CLARK EXCAVATING
Licensed Drain Layer

Issued by: TJM

County Sanitary Engineer: MICHAEL S. ARMOGIDA

Notes: FLOWLINE IS 3.10' ABOVE DOWNSTREAM MH #25-812 FLOWLINE

Permission is hereby granted for the sewer connection, above described, to be constructed under the conditions stated. Fee of \$50.00 received. This sewer discharges into the sewers of the City of MASSILLON

Sewer District 25
Property is located on the SE side (direction)
of BLUE ASH St.
between AT LIST St.
and St.
Main sewer is in LIST
Y, branch is 89 feet
(direction) SOUTH
of MH No. 25-812
at BLUE ASH
LATERAL SEWER:
House conn. is 20.00 feet long and
end of branch is 89 feet
(direction) SOUTH
of MH No. 25-812
and is approx. 14.0 feet deep.
service sewer: 6 inch PVC pipe
Sewer Book No. 8 Page
Wye Book No. Page

DISTRIBUTION OF COPIES: Green (County) Pink (City)

Yellow (Contractor)

White (Inspection Dept.)

STARK COUNTY METROPOLITAN SEWER DISTRICT
SANITARY ENGINEERING DEPARTMENT

Permit for Sewer Connection

Permit No. 46649

I understand that the connection charge shown below was calculated based on information furnished to your office by me. Further, I understand that if, subsequent to the issuance of a permit and/or connection completion and approval, the use of the serviced premises changes, additional applicable connection charges will be levied in accordance with the regulations of the Stark County Metropolitan Sewer District.

The undersigned hereby applies to construct a sewer connection from the premises described to the sewer and branch mentioned, and agrees that the construction and use of such sewer shall be strictly in accordance with the rules and regulations of the County Sanitary Engineering Department. I/we agree that I/we will be responsible for any damage or claims of any nature arising out of the construction of said connection, or the excavation therefore, and will warrant and defend the County of Stark, its Officers and Agents, against all such damages or claims, that I/we furnish and maintain proper barricades and lights for the protection of the public and that I/we will immediately refill and resurface all excavations and all settlements, and will pay to the County, the cost of any clearing up, removal of dirt or rubbish, refilling or resurfacing ordered or done by the County, over or around the excavation for this connection, within one year of acceptance of this work.

I/we specifically agree that no roof or footer drains, surface water or other prohibited waste shall be discharged into this connection.

The application and permit expire one year from the date of issuance. A fee of \$ 50.00 and the difference between area charges from the time of issuance to the time of re-issuance will be due in order to renew the application and permit.

Address: 2713 BLUE ASH NW
Lot 106
Parcel 10001926
Subdivision ABERDEEN GLEN #4
Township SW 34 JACKSON
Area charge \$1,800.00
Local charge \$.00 (if app.)
Permit fee \$ 50.00
Connection charge \$1,850.00 (Total)
Installation
Cash Y 7/8/2011

Usage: SINGLE FAMILY RES 1 HOUSE/S

Date of issuance: 7/8/2011

(Expires in 365 days)

Owner of property described:

RYAN HOMES,
6770 SNOWVILLE RD
BRECKSVILLE, OH 44141

By: [Signature]
Licensed Drain Layer CLARK EXCAVATING
TJM

Issued by: MICHAEL S. ARMOGIDA

County Sanitary Engineer:

Notes: FLOWLINE IS 5.10' ABOVE DOWNSTREAM MH #25-812 FLOWLINE

Permission is hereby granted for the sewer connection, above described, to be constructed under the conditions stated. Fee of \$50.00 received. This sewer discharges into the sewers of the City of

Sewer District 25
Property is located on the W side (direction)
of BLUE ASH St.
between LIST St.
and PLYMOUTH KNOLL St.
Main sewer is in BLUE ASH
Y, branch is 148 feet
(direction) SOUTH
of MH No. 25-812
at LIST
LATERAL SEWER:
House conn. is 40.00 feet long and
end of branch is 148 feet
(direction) SOUTH
of MH No. 25-812
and is approx. 9.0 feet deep.
service sewer: 6 inch PVC pipe
Sewer Book No. 8 Page
Wye Book No. Page

DISTRIBUTION OF COPIES: Green (County) Pink (City)

Yellow (Contractor)

White (Inspection Dept.)

STARK COUNTY METROPOLITAN SEWER DISTRICT
SANITARY ENGINEERING DEPARTMENT

Permit for Sewer Connection

Permit No. **46651**

I understand that the connection charge shown below was calculated based on information furnished to your office by me. Further, I understand that if, subsequent to the issuance of a permit and/or connection completion and approval, the use of the serviced premises changes, additional applicable connection charges will be levied in accordance with the regulations of the Stark County Metropolitan Sewer District.

The undersigned hereby applies to construct a sewer connection from the premises described to the sewer and branch mentioned, and agrees that the construction and use of such sewer shall be strictly in accordance with the rules and regulations of the County Sanitary Engineering Department. I/we agree that I/we will be responsible for any damage or claims of any nature arising out of the construction of said connection, or the excavation therefore, and will warrant and defend the County of Stark, its Officers and Agents, against all such damages or claims, that I/we furnish and maintain proper barricades and lights for the protection of the public and that I/we will immediately refill and resurface all excavations and all settlements, and will pay to the County, the cost of any clearing up, removal of dirt or rubbish, refilling or resurfacing ordered or done by the County, over or around the excavation for this connection, within one year of acceptance of this work.

I/we specifically agree that no roof or footer drains, surface water or other prohibited waste shall be discharged into this connection.

The application and permit expire one year from the date of issuance. A fee of \$ 50.00 and the difference between area charges from the time of issuance to the time of re-issuance will be due in order to renew the application and permit.

Address: 5903 GREAT COURT NW

Lot 278

Parcel 16-29900

Subdivision CARRINGTON #10

Township SE 17 JACKSON

Area charge \$1,800.00

Local charge \$.00 (if app.)

Permit fee \$ 50.00

Connection charge \$1,850.00 (Total)

Installation Cash Y 7/12/2011

Usage: SINGLE FAMILY RES 1 HOUSE/S

Date of issuance: 7/12/2011

(Expires in 365 days)

Owner of property described:

MEMMER HOMES,
7265 PORTAGE ST NW
MASSILLON, OH 44646

By: [Signature]
Licensed Drain Layer MAZAVITE EXCAVATING, INC.

Issued by: TJM

County Sanitary Engineer: MICHAEL S. ARMOGIDA

Notes: FLOWLINE IS 0.48' ABOVE DOWNSTREAM MH #16-1873 FLOWLINE

Permission is hereby granted for the sewer connection, above described, to be constructed under the conditions stated. Fee of \$50.00 received. This sewer discharges into the sewers of the City of MASSILLON

Sewer District 16
Property is located on the NW side (direction)

of GREAT COURT St.

between GRAYSON GREEN St.

and OLD BRIDGE St.

Main sewer is in GREAT COURT

Y, branch is STUB feet

(direction) IN

of MH No. 16-1873

at 1ST EAST OF GRAYSON GREEN

LATERAL SEWER:
House conn. is 28.00 feet long and

end of branch is 0 feet

(direction) NW

of MH No. 16-1873

and is approx. 11.0 feet deep.

service sewer: 6 inch PVC pipe

Sewer Book No. 5 Page 608

Wye Book No. 10 Page 262

STARK COUNTY METROPOLITAN SEWER DISTRICT
SANITARY ENGINEERING DEPARTMENT

Permit for Sewer Connection

Permit No. 46653

I understand that the connection charge shown below was calculated based on information furnished to your office by me. Further, I understand that if, subsequent to the issuance of a permit and/or connection completion and approval, the use of the serviced premises changes, additional applicable connection charges will be levied in accordance with the regulations of the Stark County Metropolitan Sewer District.

The undersigned hereby applies to construct a sewer connection from the premises described to the sewer and branch mentioned, and agrees that the construction and use of such sewer shall be strictly in accordance with the rules and regulations of the County Sanitary Engineering Department. I/we agree that I/we will be responsible for any damage or claims of any nature arising out of the construction of said connection, or the excavation therefore, and will warrant and defend the County of Stark, its Officers and Agents, against all such damages or claims, that I/we furnish and maintain proper barricades and lights for the protection of the public and that I/we will immediately refill and resurface all excavations and all settlements, and will pay to the County, the cost of any clearing up, removal of dirt or rubbish, refilling or resurfacing ordered or done by the County, over or around the excavation for this connection, within one year of acceptance of this work.

I/we specifically agree that no roof or footer drains, surface water or other prohibited waste shall be discharged into this connection.

The application and permit expire one year from the date of issuance. A fee of \$ 50.00 and the difference between area charges from the time of issuance to the time of re-issuance will be due in order to renew the application and permit.

Address: 5519 EAST BLVD NW
Lot PT 95
Parcel 16-05992
Subdivision LAKE CABLE ALLOTMENT
Township SE 14 JACKSON
Area charge \$.00
Local charge \$.00 (if app.)
Permit fee \$ 50.00
Connection charge \$50.00 (Total)
Installation
Cash Y 7/13/2011

Usage: SINGLE FAMILY RES 1 HOUSE/S

Date of issuance: 7/13/2011
(Expires in 365 days)

Owner of property described:

ZABLO & SONS BLDG,
40 AUBURN SE
NORTH CANTON, OH 44720

By:

Licensed Drain Layer MAYAITE EXCAVATING, INC.

Issued by: SKR J. Jones

County Sanitary Engineer:

Notes: HOUSE RAZED -REBUILDING WAS 29-00706

Permission is hereby granted for the sewer connection, above described, to be constructed under the conditions stated. Fee of \$50.00 received. This sewer discharges into the sewers of the City of MASSILLON

Sewer District 29
Property is located on the W side (direction)
of EAST BLVD St.
between STUBER St.
and St.
Main sewer is in EAST BLVD
Y, branch is 63 feet
(direction) SOUTH
of MH No. 29-104
at 2ND SOUTH OF STUBER
LATERAL SEWER:
House conn. is 23.00 feet long and
end of branch is 63.0 feet
(direction) SOUTH
of MH No. 29-104
and is approx. 10.0 feet deep.
service sewer: 0 inch pipe
Sewer Book No. 7 Page 82
Wye Book No. 7 Page 115

DISTRIBUTION OF COPIES: Green (County)

Pink (City)

Yellow (Contractor)

White (Inspection Dept.)

STARK COUNTY METROPOLITAN SEWER DISTRICT
SANITARY ENGINEERING DEPARTMENT

Permit for Sewer Connection

Permit No. 46655

I understand that the connection charge shown below was calculated based on information furnished to your office by me. Further, I understand that if, subsequent to the issuance of a permit and/or connection completion and approval, the use of the serviced premises changes, additional applicable connection charges will be levied in accordance with the regulations of the Stark County Metropolitan Sewer District.

The undersigned hereby applies to construct a sewer connection from the premises described to the sewer and branch mentioned, and agrees that the construction and use of such sewer shall be strictly in accordance with the rules and regulations of the County Sanitary Engineering Department. I/we agree that I/we will be responsible for any damage or claims of any nature arising out of the construction of said connection, or the excavation therefore, and will warrant and defend the County of Stark, its Officers and Agents, against all such damages or claims, that I/we furnish and maintain proper barricades and lights for the protection of the public and that I/we will immediately refill and resurface all excavations and all settlements, and will pay to the County, the cost of any clearing up, removal of dirt or rubbish, refilling or resurfacing ordered or done by the County, over or around the excavation for this connection, within one year of acceptance of this work.

I/we specifically agree that no roof or footer drains, surface water or other prohibited waste shall be discharged into this connection.

The application and permit expire one year from the date of issuance. A fee of \$ 50.00 and the difference between area charges from the time of issuance to the time of re-issuance will be due in order to renew the application and permit.

Address: 7355R MUDBROOK NW
Lot AC
Parcel 16-80017
Subdivision ACREAGE
Township SE 16 JACKSON

Area charge \$.00
Local charge \$.00 (if app.)
Permit fee \$ 50.00
Connection charge \$50.00 (Total)
Installation
Cash

Usage: SCHOOL 0 PUPILS & STAFF

Date of issuance: 7/15/2011

(Expires in 365 days)

Owner of property described:

MIDDLE SCHOOL, JACKSON LOCAL BOARD OF ED
7984 FULTON NW
MASSILLON, OH 44646

By: *Michael S. Armogida*
Licensed Drain Layer SUPERIOR PAVING & MATERIALS, INC.

Issued by: SKR

County Sanitary Engineer: MICHAEL S. ARMOGIDA

Notes: REROUTING SEWER; SEE PLANS

Permission is hereby granted for the sewer connection, above described, to be constructed under the conditions stated. Fee of \$50.00 received. This sewer discharges into the sewers of the City of MASSILLON

Sewer District 16
Property is located on the N side (direction)

of MUDBROOK St.

between WALES St.

and DREXEL St.

Main sewer is in EASEMENT REAR

Y, branch is STUB feet

(direction)

of MH No.

at

LATERAL SEWER:
House conn. is feet long and

end of branch is feet

(direction)

of MH No.

and is approx. feet deep.

service sewer: 0 inch pipe

Sewer Book No. 5 Page

Wye Book No. Page

STARK COUNTY METROPOLITAN SEWER DISTRICT
SANITARY ENGINEERING DEPARTMENT

Permit for Sewer Connection

Permit No. 46664

I understand that the connection charge shown below was calculated based on information furnished to your office by me. Further, I understand that if, subsequent to the issuance of a permit and/or connection completion and approval, the use of the serviced premises changes, additional applicable connection charges will be levied in accordance with the regulations of the Stark County Metropolitan Sewer District.

The undersigned hereby applies to construct a sewer connection from the premises described to the sewer and branch mentioned, and agrees that the construction and use of such sewer shall be strictly in accordance with the rules and regulations of the County Sanitary Engineering Department. I/we agree that I/we will be responsible for any damage or claims of any nature arising out of the construction of said connection, or the excavation therefore, and will warrant and defend the County of Stark, its Officers and Agents, against all such damages or claims, that I/we furnish and maintain proper barricades and lights for the protection of the public and that I/we will immediately refill and resurface all excavations and all settlements, and will pay to the County, the cost of any clearing up, removal of dirt or rubbish, refilling or resurfacing ordered or done by the County, over or around the excavation for this connection, within one year of acceptance of this work.

I/we specifically agree that no roof or footer drains, surface water or other prohibited waste shall be discharged into this connection.

The application and permit expire one year from the date of issuance. A fee of \$ 50.00 and the difference between area charges from the time of issuance to the time of re-issuance will be due in order to renew the application and permit.

Address: 2725 ELMBREEZE NW
Lot 6
Parcel 43-04067
Subdivision SCHRADER SUBDIVISION
Township NW 10 PERRY

Area charge \$1,800.00
Local charge \$.00 (if app.)
Permit fee \$ 50.00
Connection charge \$1,850.00 (Total)
Installation
Cash Y 8/1/2011

Usage: SINGLE FAMILY RES 1 HOUSE/S

Date of issuance: 8/1/2011
(Expires in 365 days)

Owner of property described:

EAKIN, MARY J
2725 ELMBREEZE ST NW
MASSILLON, OHIO 44646

By: *[Signature]*
Licensed Drain Layer MALAVITE EXCAVATING, INC.

Issued by: SKR

County Sanitary Engineer: *[Signature]*

Notes: 2" FORCE MAIN

Permission is hereby granted for the sewer connection, above described, to be constructed under the conditions stated. Fee of \$50.00 received. This sewer discharges into the sewers of the City of MASSILLON

Sewer District 9
Property is located on the S side (direction)
of ELMBREEZE St.
between JACKSON St.
and TANYA St.
Main sewer is in ELMBREEZE
Y, branch is 347 feet
(direction) WEST
of MH No. 09-1100
at 1ST WEST OF TANYA
LATERAL SEWER:
House conn. is 25.00 feet long and
end of branch is 347 feet
(direction) WEST
of MH No. 9-1100
and is approx. 5.0 feet deep.
service sewer: 2 inch SDR-21 pipe
Sewer Book No. 2 Page 295
Wye Book No. 8 Page 185

DISTRIBUTION OF COPIES: Green (County)

Pink (City)

Yellow (Contractor)

White (Inspection Dept.)

STARK COUNTY METROPOLITAN SEWER DISTRICT
SANITARY ENGINEERING DEPARTMENT

Permit for Sewer Connection

Permit No. 46674

I understand that the connection charge shown below was calculated based on information furnished to your office by me. Further, I understand that if, subsequent to the issuance of a permit and/or connection completion and approval, the use of the serviced premises changes, additional applicable connection charges will be levied in accordance with the regulations of the Stark County Metropolitan Sewer District.

The undersigned hereby applies to construct a sewer connection from the premises described to the sewer and branch mentioned, and agrees that the construction and use of such sewer shall be strictly in accordance with the rules and regulations of the County Sanitary Engineering Department. I/we agree that I/we will be responsible for any damage or claims of any nature arising out of the construction of said connection, or the excavation therefore, and will warrant and defend the County of Stark, its Officers and Agents, against all such damages or claims, that I/we furnish and maintain proper barricades and lights for the protection of the public and that I/we will immediately refill and resurface all excavations and all settlements, and will pay to the County, the cost of any clearing up, removal of dirt or rubbish, refilling or resurfacing ordered or done by the County, over or around the excavation for this connection, within one year of acceptance of this work.

I/we specifically agree that no roof or footer drains, surface water or other prohibited waste shall be discharged into this connection.

The application and permit expire one year from the date of issuance. A fee of \$ 50.00 and the difference between area charges from the time of issuance to the time of re-issuance will be due in order to renew the application and permit.


Address: 6872 SHILOH NW
Lot 85
Parcel 16-29622
Subdivision ABERDEEN GLEN #3
Township SW 34 JACKSON

Area charge \$1,800.00
Local charge \$.00 (if app.)
Permit fee \$ 50.00
Connection charge \$1,850.00 (Total)
Installation
Cash Y 8/11/2011

Usage: SINGLE FAMILY RES 1 HOUSE/S

Date of issuance: 8/11/2011
(Expires in 365 days)

Owner of property described:
RYAN HOMES,
6770 SNOWVILLE RD-STE 10
BRECKSVILLE, OH 44141

By: 
Licensed Drain Layer EXCAVATING

Issued by: SKR HANK'S J. JONES
MICHAEL S. ARMOCIDA

County Sanitary Engineer:

Notes: FLOWLINE IS 9.77' ABOVE DS MH 25-792 FL - 8' STACK

Sewer District 25
Property is located on the S side (direction)
of SHILOH St.
between BLUE ASH St.
and COLDWATER St.
Main sewer is in SHILOH
Y, branch is 178 feet
(direction) WEST
of MH No. 25-792
at 1ST WEST OF BLUE ASH
LATERAL SEWER:
House conn. is 54.00 feet long and
end of branch is 178 feet
(direction) WEST
of MH No. 25-792
and is approx. 11.0 feet deep.
service sewer: 6 inch PVC pipe
Sewer Book No. 8 Page 227
Wye Book No. 8 Page 317

Permission is hereby granted for the sewer connection, above described, to be constructed under the conditions stated. Fee of \$50.00 received. This sewer discharges into the sewers of the City of MASSILLON

DISTRIBUTION OF COPIES: Green (County) Pink (City)

Yellow (Contractor)

White (Inspection Dept.)

STARK COUNTY METROPOLITAN SEWER DISTRICT
SANITARY ENGINEERING DEPARTMENT

Permit for Sewer Connection

Permit No. 46678

I understand that the connection charge shown below was calculated based on information furnished to your office by me. Further, I understand that if, subsequent to the issuance of a permit and/or connection completion and approval, the use of the serviced premises changes, additional applicable connection charges will be levied in accordance with the regulations of the Stark County Metropolitan Sewer District.

The undersigned hereby applies to construct a sewer connection from the premises described to the sewer and branch mentioned, and agrees that the construction and use of such sewer shall be strictly in accordance with the rules and regulations of the County Sanitary Engineering Department. I/we agree that I/we will be responsible for any damage or claims of any nature arising out of the construction of said connection, or the excavation therefore, and will warrant and defend the County of Stark, its Officers and Agents, against all such damages or claims, that I/we furnish and maintain proper barricades and lights for the protection of the public and that I/we will immediately refill and resurface all excavations and all settlements, and will pay to the County, the cost of any clearing up, removal of dirt or rubbish, refilling or resurfacing ordered or done by the County, over or around the excavation for this connection, within one year of acceptance of this work.

I/we specifically agree that no roof or footer drains, surface water or other prohibited waste shall be discharged into this connection.

The application and permit expire one year from the date of issuance. A fee of \$ 50.00 and the difference between area charges from the time of issuance to the time of re-issuance will be due in order to renew the application and permit.

Address: 7700 MUDBROOK NW

Lot

Parcel 16-16830

Subdivision ACREAGE

Township SW 16 JACKSON

Area charge \$1,800.00

Local charge \$.00 (if app.)

Permit fee \$ 50.00

Connection charge \$1,850.00 (Total)

Installation

Cash Y 8/18/2011

Usage: SINGLE FAMILY RES 1 HOUSE/S

Date of issuance: 8/18/2011

(Expires in 365 days)

Owner of property described:
DEHOFF, TRUSTEE, LINDA M.
821 S MAIN ST
NORTH CANTON, OHIO 44720

By: *[Signature]*
Licensed Drain Layer BETZ EXCAVATING, INC.

SJB
Issued by:

MICHAEL S. ARMOGIDA
County Sanitary Engineer:

Notes: FLOWLINE IS 3.38' ABOVE DOWNSTREAM MH 16-1990 FLOWLINE

Permission is hereby granted for the sewer connection, above described, to be constructed under the conditions stated. Fee of \$50.00 received. This sewer discharges into the sewers of the City of MASSILLON

Sewer District 16
Property is located on the S side (direction)

of MUDBROOK St.

between CHELSEA St.

and GLENPOINTE St.

Main sewer is in CHELSEA

Y, branch is 7 feet

(direction) NE

of MH No. 16-1990

at CHELSEA

LATERAL SEWER:
House conn. is 43.00 feet long and

end of branch is 7 feet

(direction) NE

of MH No. 16-1990

and is approx. 10.0 feet deep.

service sewer: 6 inch PVC pipe

Sewer Book No. Page

Wye Book No. Page

STARK COUNTY METROPOLITAN SEWER DISTRICT
SANITARY ENGINEERING DEPARTMENT

Permit for Sewer Connection

Permit No. 46680

I understand that the connection charge shown below was calculated based on information furnished to your office by me. Further, I understand that if, subsequent to the issuance of a permit and/or connection completion and approval, the use of the serviced premises changes, additional applicable connection charges will be levied in accordance with the regulations of the Stark County Metropolitan Sewer District.

The undersigned hereby applies to construct a sewer connection from the premises described to the sewer and branch mentioned, and agrees that the construction and use of such sewer shall be strictly in accordance with the rules and regulations of the County Sanitary Engineering Department. I/we agree that I/we will be responsible for any damage or claims of any nature arising out of the construction of said connection, or the excavation therefore, and will warrant and defend the County of Stark, its Officers and Agents, against all such damages or claims, that I/we furnish and maintain proper barricades and lights for the protection of the public and that I/we will immediately refill and resurface all excavations and all settlements, and will pay to the County, the cost of any clearing up, removal of dirt or rubbish, refilling or resurfacing ordered or done by the County, over or around the excavation for this connection, within one year of acceptance of this work.

I/we specifically agree that no roof or footer drains, surface water or other prohibited waste shall be discharged into this connection.

The application and permit expire one year from the date of issuance. A fee of \$ 50.00 and the difference between area charges from the time of issuance to the time of re-issuance will be due in order to renew the application and permit.

Address: 2868 COLDWATER NW
Lot 80
Parcel 16-29617
Subdivision ABERDEEN GLEN #3
Township SW 34 JACKSON
Area charge \$1,800.00
Local charge \$.00 (if app.)
Permit fee \$ 50.00
Connection charge \$1,850.00 (Total)
Installation
Cash Y 8/18/2011
Usage: SINGLE FAMILY RES 1 HOUSE/S
Date of issuance: 8/18/2011
(Expires in 365 days)
Owner of property described:
NVR/KIAN,
6770 SNOWVILLE RD
BRECKSVILLE, OH 44141
By: [Signature] CLARK EXCAVATING
Licensed Drain Layer
Issued by: MICHAEL S. ARMOGIDA
County Sanitary Engineer:

Sewer District 25
Property is located on the E side (direction)
of COLDWATER St.
between SHILOH St.
and KNIGHT St.
Main sewer is in COLDWATER
Y, branch is 290 feet
(direction) NORTH
of MH No. 25-793
at SHILOH
LATERAL SEWER:
House conn. is 49.00 feet long and
end of branch is 290 feet
(direction) NORTH
of MH No. 25-793
and is approx. 10.0 feet deep.
service sewer: 6 inch PVC pipe
Sewer Book No. 8 Page 245
Wye Book No. 8 Page 334

Notes: FLOWLINE IS 13.40' ABOVE DOWNSTREAM MH 25-793 FLOWLINE

Permission is hereby granted for the sewer connection, above described, to be constructed under the conditions stated. Fee of \$50.00 received. This sewer discharges into the sewers of the City of

DISTRIBUTION OF COPIES: Green (County) Pink (City) Yellow (Contractor) White (Inspection Dept.)

STARK COUNTY METROPOLITAN SEWER DISTRICT
SANITARY ENGINEERING DEPARTMENT

Permit for Sewer Connection

Permit No. **46681**

I understand that the connection charge shown below was calculated based on information furnished to your office by me. Further, I understand that if, subsequent to the issuance of a permit and/or connection completion and approval, the use of the serviced premises changes, additional applicable connection charges will be levied in accordance with the regulations of the Stark County Metropolitan Sewer District.

The undersigned hereby applies to construct a sewer connection from the premises described to the sewer and branch mentioned, and agrees that the construction and use of such sewer shall be strictly in accordance with the rules and regulations of the County Sanitary Engineering Department. I/we agree that I/we will be responsible for any damage or claims of any nature arising out of the construction of said connection, or the excavation therefore, and will warrant and defend the County of Stark, its Officers and Agents, against all such damages or claims, that I/we furnish and maintain proper barricades and lights for the protection of the public and that I/we will immediately refill and resurface all excavations and all settlements, and will pay to the County, the cost of any clearing up, removal of dirt or rubbish, refilling or resurfacing ordered or done by the County, over or around the excavation for this connection, within one year of acceptance of this work.

I/we specifically agree that no roof or footer drains, surface water or other prohibited waste shall be discharged into this connection.

The application and permit expire one year from the date of issuance. A fee of \$ 50.00 and the difference between area charges from the time of issuance to the time of re-issuance will be due in order to renew the application and permit.

Address: 7149 MOSSY OAKS NW
Lot 50
Parcel 16-29775
Subdivision HUNTER'S CHASE #2
Township SE 7 JACKSON
Area charge \$1,800.00
Local charge \$.00 (if app.)
Permit fee \$ 50.00
Connection charge \$1,850.00 (Total)
Installation Cash Y 8/24/2011

Usage: SINGLE FAMILY RES_ 1 HOUSE/S

Date of issuance: 8/24/2011

(Expires in 365 days)

Owner of property described:
VICTORYGATE HOMES,
7442 CHAMPAIGN NW
CANAL FULTON, OH 44614

By: [Signature]
Licensed Drain Layer ALBORN EXCAVATING

Issued by: J. JONES

County Sanitary Engineer:

Notes:

FLOWLINE IS 10.93 FEET ABOVE DS MH#16-1880 FLOWLINE

Permission is hereby granted for the sewer connection, above described, to be constructed under the conditions stated. Fee of \$50.00 received. This sewer discharges into the sewers of the City of

Sewer District 16
Property is located on the W side (direction)
of MOSSY OAKS St.
between HUNTERS CHASE St.
and BROADLAND St.
Main sewer is in MOSSY OAKS
Y, branch is 228 feet
(direction) NORTH
of MH No. 16-1880
at 1ST SOUTH OF HUNTERS CHASE
LATERAL SEWER:
House conn. is 53.00 feet long and
end of branch is 228 feet
(direction) NORTH
of MH No. 16-1880
and is approx. 9.0 feet deep.
service sewer: 6 inch PVC pipe
Sewer Book No. 5 Page 612
Wye Book No. 10 Page 384

DISTRIBUTION OF COPIES: Green (County)

Pink (City)

Yellow (Contractor)

White (Inspection Dept.)

STARK COUNTY METROPOLITAN SEWER DISTRICT
SANITARY ENGINEERING DEPARTMENT

Permit for Sewer Connection

Permit No. **46683**

I understand that the connection charge shown below was calculated based on information furnished to your office by me. Further, I understand that if, subsequent to the issuance of a permit and/or connection completion and approval, the use of the serviced premises changes, additional applicable connection charges will be levied in accordance with the regulations of the Stark County Metropolitan Sewer District.

The undersigned hereby applies to construct a sewer connection from the premises described to the sewer and branch mentioned, and agrees that the construction and use of such sewer shall be strictly in accordance with the rules and regulations of the County Sanitary Engineering Department. I/we agree that I/we will be responsible for any damage or claims of any nature arising out of the construction of said connection, or the excavation therefore, and will warrant and defend the County of Stark, its Officers and Agents, against all such damages or claims, that I/we furnish and maintain proper barricades and lights for the protection of the public and that I/we will immediately refill and resurface all excavations and all settlements, and will pay to the County, the cost of any clearing up, removal of dirt or rubbish, refilling or resurfacing ordered or done by the County, over or around the excavation for this connection, within one year of acceptance of this work.

I/we specifically agree that no roof or footer drains, surface water or other prohibited waste shall be discharged into this connection.

The application and permit expire one year from the date of issuance. A fee of \$ 50.00 and the difference between area charges from the time of issuance to the time of re-issuance will be due in order to renew the application and permit.

Address: 8331 OLD FOREST NW
Lot 52
Parcel _____
Subdivision MUDBROOK VILLAGE CONDOS
Township NE 17 JACKSON
Area charge \$1,800.00
Local charge \$.00 (if app.)
Permit fee \$ 50.00
Connection charge \$1,850.00 (Total)
Installation _____
Cash Y 8/29/2011

Usage: SINGLE FAMILY RES 1 HOUSE/S

Date of issuance: 8/29/2011
(Expires in 365 days)

Owner of property described:
REGAL CONSTRUCTION,
7056 MEARS GATE NW
NORTH CANTON, OH 44720

By: [Signature]
Licensed Drain Layer MALAVITE EXCAVATING, INC.
TJM

Issued by: J. JONES
MICHAEL C. [Signature]

County Sanitary Engineer:

Notes: EOB IS 33' E & 10' N - FL IS 0.64' ABOVE DS MH #16-1798 FLOWLINE

Permission is hereby granted for the sewer connection, above described, to be constructed under the conditions stated. Fee of \$50.00 received. This sewer discharges into the sewers of the City of

Sewer District 16
Property is located on the E side (direction)
of OLD FOREST St.
between GLENBROOK St.
and FOREST RIDGE St.
Main sewer is in OLD FOREST
Y, branch is STUB feet
(direction) IN
of MH No. 16-1798
at 2ND EAST OF GLENBROOK
LATERAL SEWER:
House conn. is 32.00 feet long and
end of branch is 33 feet
(direction) EAST
of MH No. 16-1798
and is approx. 9.0 feet deep.
service sewer: 6 inch PVC pipe
Sewer Book No. 5 Page 583
Wye Book No. 10 Page 131

STARK COUNTY METROPOLITAN SEWER DISTRICT
SANITARY ENGINEERING DEPARTMENT

Permit for Sewer Connection

Permit No. **46691**

I understand that the connection charge shown below was calculated based on information furnished to your office by me. Further, I understand that if, subsequent to the issuance of a permit and/or connection completion and approval, the use of the serviced premises changes, additional applicable connection charges will be levied in accordance with the regulations of the Stark County Metropolitan Sewer District.

The undersigned hereby applies to construct a sewer connection from the premises described to the sewer and branch mentioned, and agrees that the construction and use of such sewer shall be strictly in accordance with the rules and regulations of the County Sanitary Engineering Department. I/we agree that I/we will be responsible for any damage or claims of any nature arising out of the construction of said connection, or the excavation therefore, and will warrant and defend the County of Stark, its Officers and Agents, against all such damages or claims, that I/we furnish and maintain proper barricades and lights for the protection of the public and that I/we will immediately refill and resurface all excavations and all settlements, and will pay to the County, the cost of any clearing up, removal of dirt or rubbish, refilling or resurfacing ordered or done by the County, over or around the excavation for this connection, within one year of acceptance of this work.

I/we specifically agree that no roof or footer drains, surface water or other prohibited waste shall be discharged into this connection.

The application and permit expire one year from the date of issuance. A fee of \$ 50.00 and the difference between area charges from the time of issuance to the time of re-issuance will be due in order to renew the application and permit.

Address: 9684 EMERALD HILL NW
Lot 294
Parcel 16-28161
Subdivision EMERALD ESTATES #6 C
Township SW 7 JACKSON

Area charge \$1,800.00
Local charge \$.00 (if app.)
Permit fee \$ 50.00
Connection charge \$1,850.00 (Total)
Installation Cash Y 9/12/2011

Usage: SINGLE FAMILY RES 1 HOUSE/S

Date of issuance: 9/12/2011
(Expires in 365 days)

Owner of property described:
PATRICK LONG HOMES,
3333 MASSILLON RD-STE103
AKRON, OH 44312

By: [Signature]
Licensed Drain Layer BONTRAGER EXCAVATING INC.

Issued by: SKR J. JONES

County Sanitary Engineer: MICHAEL E. ARSICOLA

Notes: FLOWLINE IS 6.56 FEET ABOVE DS MH#16-1759 FLOWLINE

Permission is hereby granted for the sewer connection, above described, to be constructed under the conditions stated. Fee of \$50.00 received. This sewer discharges into the sewers of the City of MASSILLON

Sewer District 16
Property is located on the S side (direction)
of EMERALD HILL St.
between EMERALD GLEN St.
and EMERALD COVE St.
Main sewer is in EMERALD HILL
Y, branch is 62 feet
(direction) WEST
of MH No. 16-1759
at EMERALD GLEN NORTH SIDE OF EM
LATERAL SEWER:
House conn. is 61.00 feet long and
end of branch is 62 feet
(direction) WEST
of MH No. 16-1759
and is approx. 10.0 feet deep.
service sewer: 6 inch PVC pipe
Sewer Book No. 5 Page 572
Wye Book No. 10 Page 362

STARK COUNTY METROPOLITAN SEWER DISTRICT
SANITARY ENGINEERING DEPARTMENT

Permit for Sewer Connection

Permit No. 46692

I understand that the connection charge shown below was calculated based on information furnished to your office by me. Further, I understand that if, subsequent to the issuance of a permit and/or connection completion and approval, the use of the serviced premises changes, additional applicable connection charges will be levied in accordance with the regulations of the Stark County Metropolitan Sewer District.

The undersigned hereby applies to construct a sewer connection from the premises described to the sewer and branch mentioned, and agrees that the construction and use of such sewer shall be strictly in accordance with the rules and regulations of the County Sanitary Engineering Department. I/we agree that I/we will be responsible for any damage or claims of any nature arising out of the construction of said connection, or the excavation therefore, and will warrant and defend the County of Stark, its Officers and Agents, against all such damages or claims, that I/we furnish and maintain proper barricades and lights for the protection of the public and that I/we will immediately refill and resurface all excavations and all settlements, and will pay to the County, the cost of any clearing up, removal of dirt or rubbish, refilling or resurfacing ordered or done by the County, over or around the excavation for this connection, within one year of acceptance of this work.

I/we specifically agree that no roof or footer drains, surface water or other prohibited waste shall be discharged into this connection.

The application and permit expire one year from the date of issuance. A fee of \$ 50.00 and the difference between area charges from the time of issuance to the time of re-issuance will be due in order to renew the application and permit.

Address: 7314 CHERYL LANE NW
Lot 23
Parcel 16-03701
Subdivision GOWINS MEADOWS #1
Township SE 16 JACKSON
Area charge \$1,800.00
Local charge \$.00 (if app.)
Permit fee \$ 50.00
Connection charge \$1,850.00 (Total)
Installation
Cash Y 9/13/2011
Usage: SINGLE FAMILY RES 1 HOUSE/S

9/13/2011
FRANK, ROBERT W & RENEE L
Date of issuance: 7314 CHERYL LANE ST NW
MASSILLON, OHIO 44646
(Expires in 365 days)
Owner of property described:

By: Kristy Moore
Licensed Drain Layer

Issued by: TJM

County Sanitary Engineer:

Notes: Flowline is 1.43' ABOVE DOWNSTREAM MH 16-1958 Flowline

Permission is hereby granted for the sewer connection, above described, to be constructed under the conditions stated. Fee of \$50.00 received. This sewer discharges into the sewers of the City of MASSILLON

Sewer District 16
Property is located on the S side (direction)

of CHERYL LANE St.

between MUDBROOK St.

and RUTH LANE St.

Main sewer is in CHERYL LANE

Y, branch is 49 feet

(direction) WEST

of MH No. 16-1958

at 1ST SW OF MUDBROOK

LATERAL SEWER:

House conn. is 33.00 feet long and

end of branch is 49 feet

(direction) WEST

of MH No. 16-1958

and is approx. 9.0 feet deep.

service sewer: 6 inch PVC pipe

Sewer Book No. Page

Wye Book No. 10 Page 178

STARK COUNTY METROPOLITAN SEWER DISTRICT
SANITARY ENGINEERING DEPARTMENT

Permit for Sewer Connection

Permit No. 46696

I understand that the connection charge shown below was calculated based on information furnished to your office by me. Further, I understand that if, subsequent to the issuance of a permit and/or connection completion and approval, the use of the serviced premises changes, additional applicable connection charges will be levied in accordance with the regulations of the Stark County Metropolitan Sewer District.

The undersigned hereby applies to construct a sewer connection from the premises described to the sewer and branch mentioned, and agrees that the construction and use of such sewer shall be strictly in accordance with the rules and regulations of the County Sanitary Engineering Department. I/we agree that I/we will be responsible for any damage or claims of any nature arising out of the construction of said connection, or the excavation therefore, and will warrant and defend the County of Stark, its Officers and Agents, against all such damages or claims, that I/we furnish and maintain proper barricades and lights for the protection of the public and that I/we will immediately refill and resurface all excavations and all settlements, and will pay to the County, the cost of any clearing up, removal of dirt or rubbish, refilling or resurfacing ordered or done by the County, over or around the excavation for this connection, within one year of acceptance of this work.

I/we specifically agree that no roof or footer drains, surface water or other prohibited waste shall be discharged into this connection.

The application and permit expire one year from the date of issuance. A fee of \$ 50.00 and the difference between area charges from the time of issuance to the time of re-issuance will be due in order to renew the application and permit.

Address: 7425 CHERYL LANE NW
Lot 16
Parcel 16-03694
Subdivision GOWINS MEADOWS 1
Township SE 16 JACKSON

Area charge \$1,800.00
Local charge \$.00 (if app.)
Permit fee \$ 50.00
Connection charge \$1,850.00 (Total)
Installation
Cash Y 9/19/2011

Usage: SINGLE FAMILY RES 1 HOUSE/S

Date of issuance: 9/19/2011
(Expires in 365 days)

Owner of property described:
MAUSER, MARK A & HARMONY R
7425 CHERYL LANE ST NW
MASSILLON, OHIO 44646

By: [Signature]
Licensed Drain Layer MADENFORT EXCAVATING LTD

Issued by: SKR

County Sanitary Engineer: MICHAEL S. ARMOGIDA

Sewer District 16
Property is located on the N side (direction)
of CHERYL LANE St.
between RUTH LANE St.
and KATHY LANE St.
Main sewer is in CHERYL LANE
Y, branch is 126.5 feet
(direction) WEST
of MH No. 16-1961
at RUTH LANE

LATERAL SEWER:
House conn. is 28.00 feet long and
end of branch is 126.5 feet
(direction) WEST
of MH No. 16-1961
and is approx. 9.5 feet deep.
service sewer: 6 inch PVC pipe
Sewer Book No. Page
Wye Book No. 10 Page 178

Notes: FLOWLINE IS 2.95' ABOVE DOWNSTREAM MH 16-1961 FLOWLINE

Permission is hereby granted for the sewer connection, above described, to be constructed under the conditions stated. Fee of \$50.00 received. This sewer discharges into the sewers of the City of MASSILLON

DISTRIBUTION OF COPIES: Green (County)

Pink (City)

Yellow (Contractor)

White (Inspection Dept.)

STARK COUNTY METROPOLITAN SEWER DISTRICT
SANITARY ENGINEERING DEPARTMENT

Permit for Sewer Connection

Permit No. **46697**

I understand that the connection charge shown below was calculated based on information furnished to your office by me. Further, I understand that if, subsequent to the issuance of a permit and/or connection completion and approval, the use of the serviced premises changes, additional applicable connection charges will be levied in accordance with the regulations of the Stark County Metropolitan Sewer District.

The undersigned hereby applies to construct a sewer connection from the premises described to the sewer and branch mentioned, and agrees that the construction and use of such sewer shall be strictly in accordance with the rules and regulations of the County Sanitary Engineering Department. I/we agree that I/we will be responsible for any damage or claims of any nature arising out of the construction of said connection, or the excavation therefore, and will warrant and defend the County of Stark, its Officers and Agents, against all such damages or claims, that I/we furnish and maintain proper barricades and lights for the protection of the public and that I/we will immediately refill and resurface all excavations and all settlements, and will pay to the County, the cost of any clearing up, removal of dirt or rubbish, refilling or resurfacing ordered or done by the County, over or around the excavation for this connection, within one year of acceptance of this work.

I/we specifically agree that no roof or footer drains, surface water or other prohibited waste shall be discharged into this connection.

The application and permit expire one year from the date of issuance. A fee of \$ 50.00 and the difference between area charges from the time of issuance to the time of re-issuance will be due in order to renew the application and permit.

Address: 2995 COLDWATER NW
Lot 69
Parcel 16-29606
Subdivision ABERDEEN GLEN #3
Township SW 34 JACKSON

Area charge \$1,800.00
Local charge \$.00 (if app.)
Permit fee \$ 50.00
Connection charge \$1,850.00 (Total)
Installation
Cash Y 9/19/2011

Usage:
SINGLE FAMILY RES 1 HOUSE/S

Date of issuance: 9/19/2011
(Expires in 365 days)

Owner of property described:

AURORA CUSTOM HOMES,
PO BOX 35365
CANTON, OH 44735

By: [Signature]
Licensed Drain Layer SHETLER EXCAVATING

Issued by: TJM

County Sanitary Engineer: MICHAEL S. ARMOGIDA

Notes: FLOWLINE IS 2.62' ABOVE DOWNSTREAM MH 25-1103 FLOWLINE

Permission is hereby granted for the sewer connection, above described, to be constructed under the conditions stated. Fee of \$50.00 received. This sewer discharges into the sewers of the City of MASSILLON

Sewer District 25
Property is located on the W side (direction)
of COLDWATER St.
between KNIGHT St.
and TIDEWATER St.
Main sewer is in COLDWATER
Y, branch is 198 feet
(direction) NORTH
of MH No. 25-1103
at 1ST NORTH OF KNIGHT
LATERAL SEWER:
House conn. is 21.00 feet long and
end of branch is 198 feet
(direction) NORTH
of MH No. 25-1103
and is approx. 9.0 feet deep.
service sewer: 6 inch PVC pipe
Sewer Book No. 8 Page 245
Wye Book No. 8 Page 334

STARK COUNTY METROPOLITAN SEWER DISTRICT
SANITARY ENGINEERING DEPARTMENT

Permit for Sewer Connection

Permit No. 46700

I understand that the connection charge shown below was calculated based on information furnished to your office by me. Further, I understand that if, subsequent to the issuance of a permit and/or connection completion and approval, the use of the serviced premises changes, additional applicable connection charges will be levied in accordance with the regulations of the Stark County Metropolitan Sewer District.

The undersigned hereby applies to construct a sewer connection from the premises described to the sewer and branch mentioned, and agrees that the construction and use of such sewer shall be strictly in accordance with the rules and regulations of the County Sanitary Engineering Department. I/we agree that I/we will be responsible for any damage or claims of any nature arising out of the construction of said connection, or the excavation therefore, and will warrant and defend the County of Stark, its Officers and Agents, against all such damages or claims, that I/we furnish and maintain proper barricades and lights for the protection of the public and that I/we will immediately refill and resurface all excavations and all settlements, and will pay to the County, the cost of any clearing up, removal of dirt or rubbish, refilling or resurfacing ordered or done by the County, over or around the excavation for this connection, within one year of acceptance of this work.

I/we specifically agree that no roof or footer drains, surface water or other prohibited waste shall be discharged into this connection.

The application and permit expire one year from the date of issuance. A fee of \$ 50.00 and the difference between area charges from the time of issuance to the time of re-issuance will be due in order to renew the application and permit.

Address: 5912 VANTAGE HILL NW
Lot 94
Parcel 16-09429
Subdivision JACKSON MEADOWS 3
Township SW 16 JACKSON

Area charge \$1,800.00
Local charge \$.00 (if app.)
Permit fee \$ 50.00

Connection charge \$1,850.00 (Total)
Installation
Cash Y 9/22/2011

Usage: SINGLE FAMILY RES 1 HOUSE/S

Date of issuance: 9/22/2011
(Expires in 365 days)

Owner of property described:
STAFFORD, DENNIS D & ANN L
5912 VANTAGE HILL AVE NW
MASSILLON, OHIO 44646

By: Dennis Milner, Milner Septic
Licensed Drain Layer MILNER'S SEPTIC SERVICE, INC.

Issued by: TJM

County Sanitary Engineer: MICHAEL S. ARMOGIDA

Notes: FLOWLINE IS 4.70' ABOVE DOWNSTREAM MH 16-1969 FLOWLINE

Permission is hereby granted for the sewer connection, above described, to be constructed under the conditions stated. Fee of \$50.00 received. This sewer discharges into the sewers of the City of MASSILLON

Sewer District 16
Property is located on the E side (direction)
of VANTAGE HILL St.
between CHERYL LANE St.
and CRANFORD St.
Main sewer is in CHERYL LANE
Y, branch is 52 feet
(direction) WEST
of MH No. 16-1969
at 1ST EAST OF VANTAGE HILL
LATERAL SEWER:
House conn. is 27.00 feet long and
end of branch is 52 feet
(direction) WEST
of MH No. 16-1969
and is approx. 9.0 feet deep.
service sewer: 6 inch PVC pipe
Sewer Book No. Page
Wye Book No. 10 Page

DISTRIBUTION OF COPIES: Green (County) Pink (City)

Yellow (Contractor)

White (Inspection Dept.)

STARK COUNTY METROPOLITAN SEWER DISTRICT
SANITARY ENGINEERING DEPARTMENT

Permit for Sewer Connection

Permit No. **46701**

I understand that the connection charge shown below was calculated based on information furnished to your office by me. Further, I understand that if, subsequent to the issuance of a permit and/or connection completion and approval, the use of the serviced premises changes, additional applicable connection charges will be levied in accordance with the regulations of the Stark County Metropolitan Sewer District.

The undersigned hereby applies to construct a sewer connection from the premises described to the sewer and branch mentioned, and agrees that the construction and use of such sewer shall be strictly in accordance with the rules and regulations of the County Sanitary Engineering Department. I/we agree that I/we will be responsible for any damage or claims of any nature arising out of the construction of said connection, or the excavation therefore, and will warrant and defend the County of Stark, its Officers and Agents, against all such damages or claims, that I/we furnish and maintain proper barricades and lights for the protection of the public and that I/we will immediately refill and resurface all excavations and all settlements, and will pay to the County, the cost of any clearing up, removal of dirt or rubbish, refilling or resurfacing ordered or done by the County, over or around the excavation for this connection, within one year of acceptance of this work.

I/we specifically agree that no roof or footer drains, surface water or other prohibited waste shall be discharged into this connection.

The application and permit expire one year from the date of issuance. A fee of \$ 50.00 and the difference between area charges from the time of issuance to the time of re-issuance will be due in order to renew the application and permit.

Address: 5913 VANTAGE HILL NW
Lot 108
Parcel 16-09427
Subdivision JACKSON MEADOWS 3
Township SW 16 JACKSON

Area charge \$1,800.00
Local charge \$.00 (if app.)
Permit fee \$ 50.00
Connection charge \$1,850.00 (Total)
Installation Cash Y 9/22/2011

Usage: SINGLE FAMILY RES 1 HOUSE/S

Date of issuance: 9/22/2011
(Expires in 365 days)

Owner of property described:
MATHES, GREGORY S & KAREN J
5913 VANTAGE HILL AVE NW
MASSILLON, OHIO 44646

By: *Terrence Milner, Milner Septic*
Licensed Drain Layer MILNER'S SEPTIC SERVICE, INC.

Issued by: TJM

County Sanitary Engineer: MICHAEL S. ARMOGIDA

Notes: FLOWLINE IS 4.90' ABOVE DOWNSTREAM MH 16-1970 FLOWLINE

Permission is hereby granted for the sewer connection, above described, to be constructed under the conditions stated. Fee of \$50.00 received. This sewer discharges into the sewers of the City of MASSILLON

Sewer District 16
Property is located on the W side (direction)
of VANTAGE HILL St.
between CHERYL LANE St.
and CRANFORD St.
Main sewer is in CHERYL LANE
Y, branch is 153 feet
(direction) WEST
of MH No. 16-1970
at VANTAGE HILL
LATERAL SEWER:
House conn. is 29.00 feet long and
end of branch is 153 feet
(direction) WEST
of MH No. 16-1970
and is approx. 10.0 feet deep.
service sewer: 6 inch PVC pipe
Sewer Book No. 5 Page
Wye Book No. 10 Page 180

STARK COUNTY METROPOLITAN SEWER DISTRICT
SANITARY ENGINEERING DEPARTMENT

Permit for Sewer Connection

Permit No. **46703**

I understand that the connection charge shown below was calculated based on information furnished to your office by me. Further, I understand that if, subsequent to the issuance of a permit and/or connection completion and approval, the use of the serviced premises changes, additional applicable connection charges will be levied in accordance with the regulations of the Stark County Metropolitan Sewer District.

The undersigned hereby applies to construct a sewer connection from the premises described to the sewer and branch mentioned, and agrees that the construction and use of such sewer shall be strictly in accordance with the rules and regulations of the County Sanitary Engineering Department. I/we agree that I/we will be responsible for any damage or claims of any nature arising out of the construction of said connection, or the excavation therefore, and will warrant and defend the County of Stark, its Officers and Agents, against all such damages or claims, that I/we furnish and maintain proper barricades and lights for the protection of the public and that I/we will immediately refill and resurface all excavations and all settlements, and will pay to the County, the cost of any clearing up, removal of dirt or rubbish, refilling or resurfacing ordered or done by the County, over or around the excavation for this connection, within one year of acceptance of this work.

I/we specifically agree that no roof or footer drains, surface water or other prohibited waste shall be discharged into this connection.

The application and permit expire one year from the date of issuance. A fee of \$ 50.00 and the difference between area charges from the time of issuance to the time of re-issuance will be due in order to renew the application and permit.

Address: 161 BROOKLYN SW
Lot 93
Parcel 43-06689
Subdivision REEDBURBAN
Township SW 12 PERRY

Area charge \$1,800.00
Local charge \$.00 (if app.)
Permit fee \$ 50.00
Connection charge \$1,850.00 (Total)
Installation Cash Y 9/23/2011

Usage: SINGLE FAMILY RES 1 HOUSE/S

Date of issuance: 9/23/2011
(Expires in 365 days)

Owner of property described:

LAUBACHER, LEE C
5006 14TH ST SW
CANTON, OH 44710

By: [Signature]
Licensed Drain Layer BACHTEL

Issued by: TJM J. JONES

County Sanitary Engineer: NICHOLAS C. ARMSTRONG

Notes: WYE ONLY; OWNER INSTALL LATERAL

Permission is hereby granted for the sewer connection, above described, to be constructed under the conditions stated. Fee of \$50.00 received. This sewer discharges into the sewers of the City of MASSILLON

Sewer District 9
Property is located on the W side (direction)
of BROOKLYN St.
between AT 12TH St.
and St.
Main sewer is in BROOKLYN
Y, branch is 19.7 feet
(direction) NORTH
of MH No. 09-97
at 12TH
LATERAL SEWER:
House conn. is feet long and
end of branch is feet
(direction)
of MH No. 09-97
and is approx. 7.0 feet deep.
service sewer: 0 inch CLAY pipe
Sewer Book No. 2 Page 24
Wye Book No. 2 Page 9

STARK COUNTY METROPOLITAN SEWER DISTRICT
SANITARY ENGINEERING DEPARTMENT

Permit for Sewer Connection

Permit No. **46705**

I understand that the connection charge shown below was calculated based on information furnished to your office by me. Further, I understand that if, subsequent to the issuance of a permit and/or connection completion and approval, the use of the serviced premises changes, additional applicable connection charges will be levied in accordance with the regulations of the Stark County Metropolitan Sewer District.

The undersigned hereby applies to construct a sewer connection from the premises described to the sewer and branch mentioned, and agrees that the construction and use of such sewer shall be strictly in accordance with the rules and regulations of the County Sanitary Engineering Department. I/we agree that I/we will be responsible for any damage or claims of any nature arising out of the construction of said connection, or the excavation therefore, and will warrant and defend the County of Stark, its Officers and Agents, against all such damages or claims, that I/we furnish and maintain proper barricades and lights for the protection of the public and that I/we will immediately refill and resurface all excavations and all settlements, and will pay to the County, the cost of any clearing up, removal of dirt or rubbish, refilling or resurfacing ordered or done by the County, over or around the excavation for this connection, within one year of acceptance of this work.

I/we specifically agree that no roof or footer drains, surface water or other prohibited waste shall be discharged into this connection.

The application and permit expire one year from the date of issuance. A fee of \$ 50.00 and the difference between area charges from the time of issuance to the time of re-issuance will be due in order to renew the application and permit.

Address: 3089 BLUE ASH NW
Lot 26
Parcel 16-27103
Subdivision ABERDEEN RIDGE #1
Township SW 34 JACKSON

Area charge \$1,800.00
Local charge \$.00 (if app.)
Permit fee \$ 50.00
Connection charge \$1,850.00 (Total)
Installation
Cash Y 9/27/2011

Usage:
SINGLE FAMILY RES 1 HOUSE/S

Date of issuance: 9/27/2011
(Expires in 365 days)

Owner of property described:

REA BLDG,
8230 LUTZ AVE NW
MASSILLON OH 44646

By: [Signature]
Licensed Drain Layer MALEVITE EXCAVATING, INC.

Issued by: TJM J. Jones

County Sanitary Engineer: [Signature]

Notes: FLOWLINE IS 9.78' ABOVE DOWNSTREAM MH #775 FLOWLINE

Permission is hereby granted for the sewer connection, above described, to be constructed under the conditions stated. Fee of \$50.00 received. This sewer discharges into the sewers of the City of MASSILLON

Sewer District 25
Property is located on the W side (direction)

of BLUE ASH St.

between TIDEWATER St.

and CUL DE SAC St.

Main sewer is in BLUE ASH

Y, branch is 73 feet

(direction) NORTH

of MH No. 775

at 1ST SOUTH OF

GRE

LATERAL SEWER:

House conn. is 12.00 feet long and

end of branch is 73 feet

(direction) NORTH

of MH No. 775

and is approx. 12.0 feet deep.

service sewer: 6 inch PVC pipe

Sewer Book No. 8 Page 221

Wye Book No. 8 Page 315

DISTRIBUTION OF COPIES: Green (County) Pink (City)

Yellow (Contractor)

White (Inspection Dept.)

STARK COUNTY METROPOLITAN SEWER DISTRICT
SANITARY ENGINEERING DEPARTMENT

Permit for Sewer Connection

Permit No. **46706**

I understand that the connection charge shown below was calculated based on information furnished to your office by me. Further, I understand that if, subsequent to the issuance of a permit and/or connection completion and approval, the use of the serviced premises changes, additional applicable connection charges will be levied in accordance with the regulations of the Stark County Metropolitan Sewer District.

The undersigned hereby applies to construct a sewer connection from the premises described to the sewer and branch mentioned, and agrees that the construction and use of such sewer shall be strictly in accordance with the rules and regulations of the County Sanitary Engineering Department. I/we agree that I/we will be responsible for any damage or claims of any nature arising out of the construction of said connection, or the excavation therefore, and will warrant and defend the County of Stark, its Officers and Agents, against all such damages or claims, that I/we furnish and maintain proper barricades and lights for the protection of the public and that I/we will immediately refill and resurface all excavations and all settlements, and will pay to the County, the cost of any clearing up, removal of dirt or rubbish, refilling or resurfacing ordered or done by the County, over or around the excavation for this connection, within one year of acceptance of this work.

I/we specifically agree that no roof or footer drains, surface water or other prohibited waste shall be discharged into this connection.

The application and permit expire one year from the date of issuance. A fee of \$ 50.00 and the difference between area charges from the time of issuance to the time of re-issuance will be due in order to renew the application and permit.

Address: **9291 HUNTERS CHASE NW**

Lot **43**

Parcel **16-29768**

Subdivision **HUNTER'S CHASE #2**

Township **SE 7 JACKSON**

Area charge **\$1,800.00**

Local charge **\$.00** (if app.)

Permit fee **\$ 50.00**

Connection charge **\$1,850.00** (Total)

Installation **Cash Y 9/27/2011**

Usage:

SINGLE FAMILY RES 1 HOUSE/S

Date of issuance: **9/27/2011**

(Expires in 365 days)

Owner of property described:

**REA BLDG,
8230 LUTZ AVE NW
MASSILLON, OH 44646**

By:

Licensed Drain Layer MALAVITE EXCAVATING, INC.

Issued by: **TJM**

County Sanitary Engineer: **MICHAEL S. ARMIGIDA**

Sewer District **16**

Property is located on the **N** side (direction)

of **HUNTERS CHASE** St.

between **BLUE THISTLE** St.

and **WILD FOX RUN** St.

Main sewer is in **HUNTERS CHASE**

Y, branch is **113** feet

(direction) **WEST**

of MH No. **16-1882**

at **1ST WEST OF WILD FOX RUN**

LATERAL SEWER:

House conn. is **40.00** feet long and

end of branch is **113** feet

(direction) **WEST**

of MH No. **16-1882**

and is approx. **14.0** feet deep.

service sewer: **6** inch **PVC** pipe

Sewer Book No. **5** Page **610**

Wye Book No. **10** Page **335**

Notes: **DEPTH MAY VARY DUE TO LOT CUT DOWN; FL IS 7.20' ABOVE DS MH#16-1882 FL**

Permission is hereby granted for the sewer connection, above described, to be constructed under the conditions stated. Fee of \$50.00 received. This sewer discharges into the sewers of the City of **MASSILLON**

DISTRIBUTION OF COPIES: Green (County) Pink (City)

Yellow (Contractor)

White (Inspection Dept.)

STARK COUNTY METROPOLITAN SEWER DISTRICT
SANITARY ENGINEERING DEPARTMENT

Permit for Sewer Connection

Permit No. 46711

I understand that the connection charge shown below was calculated based on information furnished to your office by me. Further, I understand that if, subsequent to the issuance of a permit and/or connection completion and approval, the use of the serviced premises changes, additional applicable connection charges will be levied in accordance with the regulations of the Stark County Metropolitan Sewer District.

The undersigned hereby applies to construct a sewer connection from the premises described to the sewer and branch mentioned, and agrees that the construction and use of such sewer shall be strictly in accordance with the rules and regulations of the County Sanitary Engineering Department. I/we agree that I/we will be responsible for any damage or claims of any nature arising out of the construction of said connection, or the excavation therefore, and will warrant and defend the County of Stark, its Officers and Agents, against all such damages or claims, that I/we furnish and maintain proper barricades and lights for the protection of the public and that I/we will immediately refill and resurface all excavations and all settlements, and will pay to the County, the cost of any clearing up, removal of dirt or rubbish, refilling or resurfacing ordered or done by the County, over or around the excavation for this connection, within one year of acceptance of this work.

I/we specifically agree that no roof or footer drains, surface water or other prohibited waste shall be discharged into this connection.

The application and permit expire one year from the date of issuance. A fee of \$ 50.00 and the difference between area charges from the time of issuance to the time of re-issuance will be due in order to renew the application and permit.

Address: 7350 CHERYL LANE NW
Lot 25
Parcel 16-03703
Subdivision GOWINS MEADOWS #1
Township SE 16 JACKSON

Area charge \$1,800.00
Local charge \$.00 (if app.)
Permit fee \$ 50.00
Connection charge \$1,850.00 (Total)
Installation
Cash Y 9/30/2011

Usage: SINGLE FAMILY RES 1 HOUSE/S

Date of issuance: 9/30/2011
(Expires in 365 days)

Owner of property described:
GERBER, S DALE & PENNY A
7350 CHERYL LANE ST NW
MASSILLON, OHIO 44646

By: [Signature] DYNAMERICAN
Licensed Drain Layer

Issued by: TJM

County Sanitary Engineer: MICHAEL S. HARRIS J. JONES

Notes: FLOWLINE IS 1.70' ABOVE DOWNSTREAM MH 16-1959 FLOWLINE

Permission is hereby granted for the sewer connection, above described, to be constructed under the conditions stated. Fee of \$50.00 received. This sewer discharges into the sewers of the City of MASSILLON

Sewer District 16
Property is located on the S side (direction)
of CHERYL LANE St.
between MUDBROOK St.
and RUTH LANE St.
Main sewer is in CHERYL LANE
Y, branch is 97 feet
(direction) WEST
of MH No. 16-1959
at 2ND WEST OF MUDBROOK

LATERAL SEWER:
House conn. is 28.00 feet long and
end of branch is 97 feet
(direction) WEST
of MH No. 16-1959
and is approx. 10.0 feet deep.
service sewer: 6 inch PVC pipe
Sewer Book No. 5 Page
Wye Book No. 10 Page 179

STARK COUNTY METROPOLITAN SEWER DISTRICT
SANITARY ENGINEERING DEPARTMENT

Permit for Sewer Connection

Permit No. 46712

I understand that the connection charge shown below was calculated based on information furnished to your office by me. Further, I understand that if, subsequent to the issuance of a permit and/or connection completion and approval, the use of the serviced premises changes, additional applicable connection charges will be levied in accordance with the regulations of the Stark County Metropolitan Sewer District.

The undersigned hereby applies to construct a sewer connection from the premises described to the sewer and branch mentioned, and agrees that the construction and use of such sewer shall be strictly in accordance with the rules and regulations of the County Sanitary Engineering Department. I/we agree that I/we will be responsible for any damage or claims of any nature arising out of the construction of said connection, or the excavation therefore, and will warrant and defend the County of Stark, its Officers and Agents, against all such damages or claims, that I/we furnish and maintain proper barricades and lights for the protection of the public and that I/we will immediately refill and resurface all excavations and all settlements, and will pay to the County, the cost of any clearing up, removal of dirt or rubbish, refilling or resurfacing ordered or done by the County, over or around the excavation for this connection, within one year of acceptance of this work.

I/we specifically agree that no roof or footer drains, surface water or other prohibited waste shall be discharged into this connection.

The application and permit expire one year from the date of issuance. A fee of \$ 50.00 and the difference between area charges from the time of issuance to the time of re-issuance will be due in order to renew the application and permit.

Address: 7368 CHERYL LANE NW
Lot 26
Parcel 16-03704
Subdivision GOWINS MEADOWS #1
Township SE 16 JACKSON
Area charge \$1,800.00
Local charge \$.00 (if app.)
Permit fee \$ 50.00
Connection charge \$1,850.00 (Total)
Installation
Cash Y 9/30/2011

Usage: SINGLE FAMILY RES_ 1 HOUSE/S

Date of issuance: 9/30/2011

(Expires in 365 days)

Owner of property described:
CARSON, JANICE A
7368 CHERYL LANE ST NW
MASSILLON, OHIO 44646

By: [Signature]
Licensed Drain Layer [Signature]
TJM

Issued by: J. Jones

County Sanitary Engineer: [Signature]

Notes: FLOWLINE IS 4.26' ABOVE DOWNSTREAM MH 16-1959 FLOWLINE

Permission is hereby granted for the sewer connection, above described, to be constructed under the conditions stated. Fee of \$50.00 received. This sewer discharges into the sewers of the City of MASSILLON

Sewer District 16
Property is located on the S side (direction)
of CHERYL LANE St.
between MUDBROOK St.
and RUTH LANE St.
Main sewer is in CHERYL LANE
Y, branch is 197 feet
(direction) WEST
of MH No. 16-1959
at 2ND WET OF MUDBROOK
LATERAL SEWER:
House conn. is 28.00 feet long and
end of branch is 197 feet
(direction) WEST
of MH No. 19-1959
and is approx. 8.0 feet deep.
service sewer: 6 inch PVC pipe
Sewer Book No. 5 Page
Wye Book No. 10 Page 179

DISTRIBUTION OF COPIES: Green (County) Pink (City)

Yellow (Contractor)

White (Inspection Dept.)

STARK COUNTY METROPOLITAN SEWER DISTRICT
SANITARY ENGINEERING DEPARTMENT

Permit for Sewer Connection

Permit No. **46713**

I understand that the connection charge shown below was calculated based on information furnished to your office by me. Further, I understand that if, subsequent to the issuance of a permit and/or connection completion and approval, the use of the serviced premises changes, additional applicable connection charges will be levied in accordance with the regulations of the Stark County Metropolitan Sewer District.

The undersigned hereby applies to construct a sewer connection from the premises described to the sewer and branch mentioned, and agrees that the construction and use of such sewer shall be strictly in accordance with the rules and regulations of the County Sanitary Engineering Department. I/we agree that I/we will be responsible for any damage or claims of any nature arising out of the construction of said connection, or the excavation therefore, and will warrant and defend the County of Stark, its Officers and Agents, against all such damages or claims, that I/we furnish and maintain proper barricades and lights for the protection of the public and that I/we will immediately refill and resurface all excavations and all settlements, and will pay to the County, the cost of any clearing up, removal of dirt or rubbish, refilling or resurfacing ordered or done by the County, over or around the excavation for this connection, within one year of acceptance of this work.

I/we specifically agree that no roof or footer drains, surface water or other prohibited waste shall be discharged into this connection.

The application and permit expire one year from the date of issuance. A fee of \$ 50.00 and the difference between area charges from the time of issuance to the time of re-issuance will be due in order to renew the application and permit.

Address: 7382 CHERYL LANE NW
Lot 27
Parcel 16-03705
Subdivision GOWINS MEADOWS #1
Township SE 16 JACKSON

Area charge \$1,800.00
Local charge \$.00 (if app.)
Permit fee \$ 50.00
Connection charge \$1,850.00 (Total)
Installation Cash Y 9/30/2011

Usage: SINGLE FAMILY RES 1 HOUSE/S

Date of issuance: 9/30/2011
(Expires in 365 days)

Owner of property described:
CAMPBELL, CHARLES R & BARBARA J
7382 CHERYL LANE ST NW
MASSILLON, OHIO 44646

By: [Signature]
Licensed Drain Layer DYNAMERICAN

Issued by: TJM
J. JONES

County Sanitary Engineer: MICHAEL S. [Signature]

Notes: FLOWLINE IS 4.26' ABOVE DOWNSTREAM MH 16-1959 FLOWLINE

Permission is hereby granted for the sewer connection, above described, to be constructed under the conditions stated. Fee of \$50.00 received. This sewer discharges into the sewers of the City of MASSILLON

Sewer District 16
Property is located on the S side (direction)
of CHERYL LANE St.
between MUDBROOK St.
and RUTH LANE St.
Main sewer is in CHERYL LANE
Y, branch is 374 feet
(direction) WEST
of MH No. 16-1959
at 2ND WEST OF MUDBROOK

LATERAL SEWER:
House conn. is 28.00 feet long and
end of branch is 374 feet
(direction) WEST
of MH No. 16-1959
and is approx. 10.0 feet deep.
service sewer: 6 inch PVC pipe
Sewer Book No. 5 Page
Wye Book No. 10 Page 179

DISTRIBUTION OF COPIES: Green (County) Pink (City)

Yellow (Contractor)

White (Inspection Dept.)

STARK COUNTY METROPOLITAN SEWER DISTRICT
SANITARY ENGINEERING DEPARTMENT

Permit for Sewer Connection

Permit No. 46714

I understand that the connection charge shown below was calculated based on information furnished to your office by me. Further, I understand that if, subsequent to the issuance of a permit and/or connection completion and approval, the use of the serviced premises changes, additional applicable connection charges will be levied in accordance with the regulations of the Stark County Metropolitan Sewer District.

The undersigned hereby applies to construct a sewer connection from the premises described to the sewer and branch mentioned, and agrees that the construction and use of such sewer shall be strictly in accordance with the rules and regulations of the County Sanitary Engineering Department. I/we agree that I/we will be responsible for any damage or claims of any nature arising out of the construction of said connection, or the excavation therefore, and will warrant and defend the County of Stark, its Officers and Agents, against all such damages or claims, that I/we furnish and maintain proper barricades and lights for the protection of the public and that I/we will immediately refill and resurface all excavations and all settlements, and will pay to the County, the cost of any clearing up, removal of dirt or rubbish, refilling or resurfacing ordered or done by the County, over or around the excavation for this connection, within one year of acceptance of this work.

I/we specifically agree that no roof or footer drains, surface water or other prohibited waste shall be discharged into this connection.

The application and permit expire one year from the date of issuance. A fee of \$ 50.00 and the difference between area charges from the time of issuance to the time of re-issuance will be due in order to renew the application and permit.

Address: 7964 CHERYL LANE NW
Lot 86
Parcel 16-09421
Subdivision JACKSON MEADOWS 3
Township SW 16 JACKSON

Area charge \$1,800.00
Local charge \$.00 (if app.)
Permit fee \$ 50.00
Connection charge \$1,850.00 (Total)
Installation
Cash Y 9/30/2011

Usage: SINGLE FAMILY RES 1 HOUSE/S

Date of issuance: 9/30/2011
(Expires in 365 days)

Owner of property described:
BAKE, WILLIAM S & JANICE E
7964 CHERYL LANE ST NW
MASSILLON, OHIO 44646

By: *Jerry Milner*
Licensed Drain Layer
SKR

Issued by: *J. Jones*
MILNER

County Sanitary Engineer: *MICHAEL S. JONES*

Notes: FLOWLINE IS 2.80' ABOVE DOWNSTREAM MH 16-1971 FLOWLINE

Permission is hereby granted for the sewer connection, above described, to be constructed under the conditions stated. Fee of \$50.00 received. This sewer discharges into the sewers of the City of MASSILLON

Sewer District 16
Property is located on the S side (direction)
of CHERYL LANE St.
between VANTAGE HILL St.
and ARLINGTON St.
Main sewer is in CHERYL LANE
Y, branch is 345 feet
(direction) WEST
of MH No. 16-1971
at 1ST WEST OF VANTAGE HILL
LATERAL SEWER:
House conn. is 29.00 feet long and
end of branch is 345 feet
(direction) WEST
of MH No. 16-1971
and is approx. 11.5 feet deep.
service sewer: 6 inch PVC pipe
Sewer Book No. Page
Wye Book No. 10 Page 18

DISTRIBUTION OF COPIES: Green (County) Pink (City)

Yellow (Contractor)

White (Inspection Dept.)

STARK COUNTY METROPOLITAN SEWER DISTRICT
SANITARY ENGINEERING DEPARTMENT

Permit for Sewer Connection

Permit No. **46715**

I understand that the connection charge shown below was calculated based on information furnished to your office by me. Further, I understand that if, subsequent to the issuance of a permit and/or connection completion and approval, the use of the serviced premises changes, additional applicable connection charges will be levied in accordance with the regulations of the Stark County Metropolitan Sewer District.

The undersigned hereby applies to construct a sewer connection from the premises described to the sewer and branch mentioned, and agrees that the construction and use of such sewer shall be strictly in accordance with the rules and regulations of the County Sanitary Engineering Department. I/we agree that I/we will be responsible for any damage or claims of any nature arising out of the construction of said connection, or the excavation therefore, and will warrant and defend the County of Stark, its Officers and Agents, against all such damages or claims, that I/we furnish and maintain proper barricades and lights for the protection of the public and that I/we will immediately refill and resurface all excavations and all settlements, and will pay to the County, the cost of any clearing up, removal of dirt or rubbish, refilling or resurfacing ordered or done by the County, over or around the excavation for this connection, within one year of acceptance of this work.

I/we specifically agree that no roof or footer drains, surface water or other prohibited waste shall be discharged into this connection.

The application and permit expire one year from the date of issuance. A fee of \$ 50.00 and the difference between area charges from the time of issuance to the time of re-issuance will be due in order to renew the application and permit.

Address: 5863 WELLINGTON NW
Lot 121
Parcel 16-09456
Subdivision JACKSON MEADOWS 3
Township SW 16 JACKSON
Area charge \$1,800.00
Local charge \$.00 (if app.)
Permit fee \$ 50.00
Connection charge \$1,850.00 (Total)
Installation
Cash Y 10/3/2011

Usage:

SINGLE FAMILY RES 1 HOUSE/S

Date of issuance: 10/3/2011

(Expires in 365 days)

Owner of property described:

PETRILLI, TRUSTEE, MARY J
5863 WELLINGTON CIRCLE NW
MASSILLON, OHIO 44646

By:

MILNER
Licensed Drain Layer

Issued by: TJM

County Sanitary Engineer: MICHAEL S. ARMOGIDA

Sewer District 16
Property is located on the NW side (direction)
of WELLINGTON St.
between CRANFORD St.
and CUL DE SAC St.
Main sewer is in WELLINGTON
Y, branch is STUB feet
(direction) IN
of MH No. 16-1989
at CUL DE SAC
LATERAL SEWER:
House conn. is 52.00 feet long and
end of branch is 20 feet
(direction) NORTH
of MH No. 16-1989
and is approx. 9.0 feet deep.
service sewer: 6 inch PVC pipe
Sewer Book No. 5 Page
Wye Book No. 10 Page 182

Notes: FLOWLINE IS 0.80' ABOVE DS MH 16-2989 FL - EOL = 20' NORTH & 43' WEST

Permission is hereby granted for the sewer connection, above described, to be constructed under the conditions stated. Fee of \$50.00 received. This sewer discharges into the sewers of the City of MASSILLON

DISTRIBUTION OF COPIES: Green (County)

Pink (City)

Yellow (Contractor)

White (Inspection Dept.)

STARK COUNTY METROPOLITAN SEWER DISTRICT
SANITARY ENGINEERING DEPARTMENT

Permit for Sewer Connection

Permit No. 46716

I understand that the connection charge shown below was calculated based on information furnished to your office by me. Further, I understand that if, subsequent to the issuance of a permit and/or connection completion and approval, the use of the serviced premises changes, additional applicable connection charges will be levied in accordance with the regulations of the Stark County Metropolitan Sewer District.

The undersigned hereby applies to construct a sewer connection from the premises described to the sewer and branch mentioned, and agrees that the construction and use of such sewer shall be strictly in accordance with the rules and regulations of the County Sanitary Engineering Department. I/we agree that I/we will be responsible for any damage or claims of any nature arising out of the construction of said connection, or the excavation therefore, and will warrant and defend the County of Stark, its Officers and Agents, against all such damages or claims, that I/we furnish and maintain proper barricades and lights for the protection of the public and that I/we will immediately refill and resurface all excavations and all settlements, and will pay to the County, the cost of any clearing up, removal of dirt or rubbish, refilling or resurfacing ordered or done by the County, over or around the excavation for this connection, within one year of acceptance of this work.

I/we specifically agree that no roof or footer drains, surface water or other prohibited waste shall be discharged into this connection.

The application and permit expire one year from the date of issuance. A fee of \$ 50.00 and the difference between area charges from the time of issuance to the time of re-issuance will be due in order to renew the application and permit.

Address: 7944 CRANFORD NW
Lot 116
Parcel 16-09451
Subdivision JACSON MEADOW 3
Township SW 16 JACKSON

Area charge \$1,800.00
Local charge \$.00 (if app.)
Permit fee \$ 50.00
Connection charge \$1,850.00 (Total)
Installation
Cash Y 10/3/2011

Usage: SINGLE FAMILY RES 1 HOUSE/S

Date of issuance: 10/3/2011

(Expires in 365 days)

Owner of property described:
REVLOCK, TRUSTEE, MARY A
7944 CRANFORD ST NW
MASSILLON, OHIO 44646

By: *Dennis Duffell*
Licensed Drain Layer D. GRIFFITH AND SONS, INC.

Issued by: TJM

County Sanitary Engineer: MICHAEL S. ARMOGIDA

Notes: FLOWLINE IS 2.06' ABOVE DOWNSTREAM MH 16-1985 FLOWLINE

Permission is hereby granted for the sewer connection, above described, to be constructed under the conditions stated. Fee of \$50.00 received. This sewer discharges into the sewers of the City of MASSILLON

Sewer District 16
Property is located on the S side (direction)
of CRANFORD St.
between WESTMINSTER St.
and WELLINGTON St.

Main sewer is in CRANFORD
Y, branch is 172 feet
(direction) WEST
of MH No. 16-1985
at WESTMINSTER

LATERAL SEWER:
House conn. is 27.00 feet long and
end of branch is 172 feet
(direction) WEST
of MH No. 16-1985
and is approx. 10.5 feet deep.
service sewer: 6 inch PVC pipe
Sewer Book No. Page
Wye Book No. 10 Page 1823

DISTRIBUTION OF COPIES: Green (County)

Pink (City)

Yellow (Contractor)

White (Inspection Dept.)

STARK COUNTY METROPOLITAN SEWER DISTRICT
SANITARY ENGINEERING DEPARTMENT

Permit for Sewer Connection

Permit No. 46718

I understand that the connection charge shown below was calculated based on information furnished to your office by me. Further, I understand that if, subsequent to the issuance of a permit and/or connection completion and approval, the use of the serviced premises changes, additional applicable connection charges will be levied in accordance with the regulations of the Stark County Metropolitan Sewer District.

The undersigned hereby applies to construct a sewer connection from the premises described to the sewer and branch mentioned, and agrees that the construction and use of such sewer shall be strictly in accordance with the rules and regulations of the County Sanitary Engineering Department. I/we agree that I/we will be responsible for any damage or claims of any nature arising out of the construction of said connection, or the excavation therefore, and will warrant and defend the County of Stark, its Officers and Agents, against all such damages or claims, that I/we furnish and maintain proper barricades and lights for the protection of the public and that I/we will immediately refill and resurface all excavations and all settlements, and will pay to the County, the cost of any clearing up, removal of dirt or rubbish, refilling or resurfacing ordered or done by the County, over or around the excavation for this connection, within one year of acceptance of this work.

I/we specifically agree that no roof or footer drains, surface water or other prohibited waste shall be discharged into this connection.

The application and permit expire one year from the date of issuance. A fee of \$ 50.00 and the difference between area charges from the time of issuance to the time of re-issuance will be due in order to renew the application and permit.

Address: 7445 CHERYL LANE NW

Lot 15

Parcel 16-03693

Subdivision GOWINS MEADOWS 1

Township SE 16 JACKSON

Area charge \$1,800.00

Local charge \$.00 (if app.)

Permit fee \$ 50.00

Connection charge \$1,850.00 (Total)

Installation Cash Y 10/4/2011

Usage: SINGLE FAMILY RES 1 HOUSE/S

Date of issuance: 10/4/2011

(Expires in 365 days)

Owner of property described:
MEISER, BRUCELLA J
7445 CHERYL LANE AVE NW
MASSILLON, OHIO 44646

By: [Signature]
Licensed Drain Layer MADENFORT EXCAVATING LTD

Issued by: TJM

County Sanitary Engineer: MICHAEL S. ARMOGIDA

Notes: FLOWLINE IS 3.62' ABOVE DOWNSTREAM MH 16-1961 FLOWLINE

Permission is hereby granted for the sewer connection, above described, to be constructed under the conditions stated. Fee of \$50.00 received. This sewer discharges into the sewers of the City of MASSILLON

Sewer District 16

Property is located on the N side (direction)

of CHERYL LANE St.

between RUTH LANE St.

and KATHY LANE St.

Main sewer is in CHERYL LANE

Y, branch is 154 feet

(direction) WEST

of MH No. 16-1961

at RUTH LANE

LATERAL SEWER:
House conn. is 28.00 feet long and

end of branch is 154 feet

(direction) WEST

of MH No. 16-1961

and is approx. 8.0 feet deep.

service sewer: 6 inch PVC pipe

Sewer Book No. 5 Page

Wye Book No. 10 Page 178

STARK COUNTY METROPOLITAN SEWER DISTRICT
SANITARY ENGINEERING DEPARTMENT

Permit for Sewer Connection

Permit No. **46725**

I understand that the connection charge shown below was calculated based on information furnished to your office by me. Further, I understand that if, subsequent to the issuance of a permit and/or connection completion and approval, the use of the serviced premises changes, additional applicable connection charges will be levied in accordance with the regulations of the Stark County Metropolitan Sewer District.

The undersigned hereby applies to construct a sewer connection from the premises described to the sewer and branch mentioned, and agrees that the construction and use of such sewer shall be strictly in accordance with the rules and regulations of the County Sanitary Engineering Department. I/we agree that I/we will be responsible for any damage or claims of any nature arising out of the construction of said connection, or the excavation therefore, and will warrant and defend the County of Stark, its Officers and Agents, against all such damages or claims, that I/we furnish and maintain proper barricades and lights for the protection of the public and that I/we will immediately refill and resurface all excavations and all settlements, and will pay to the County, the cost of any clearing up, removal of dirt or rubbish, refilling or resurfacing ordered or done by the County, over or around the excavation for this connection, within one year of acceptance of this work.

I/we specifically agree that no roof or footer drains, surface water or other prohibited waste shall be discharged into this connection.

The application and permit expire one year from the date of issuance. A fee of \$ 50.00 and the difference between area charges from the time of issuance to the time of re-issuance will be due in order to renew the application and permit.

Address: **8601 FULTON NW**
Lot _____
Parcel **10001340**
Subdivision **ACREAGE**
Township **NE 20 JACKSON**

Area charge **\$1,800.00**
Local charge **\$11,297.23** (if app.)
Permit fee **\$ 50.00**
Connection charge **\$13,147.23** (Total)
Installation **Cash Y 10/5/2011**

Usage: **SINGLE FAMILY RES** **1 HOUSE/S**

Date of issuance: **10/5/2011**

(Expires in 365 days)

Owner of property described:

MURPHY, JOSEPH & MARY
4844 EARL COURT CIR NW
CANTON, OHIO 44718

By: **[Signature]**
Licensed Drain Layer MALAVITE EXCAVATING, INC.

Issued by: **SJB**
County Sanitary Engineer: **MICHAEL S. ARMOGIDA**
TIM JONES

Notes:

Permission is hereby granted for the sewer connection, above described, to be constructed under the conditions stated. Fee of \$50.00 received. This sewer discharges into the sewers of the City of **MASSILLON**

Sewer District **16**
Property is located on the **N** side (direction)
of **FULTON** St.
between **AT AMHERST** St.
and _____ St.
Main sewer is in **NORTH OF FULTON R/W**
Y, branch is **TAP** feet
(direction) **EAST**
of MH No. **16-928**
at **NORTH OF FULTON IN EASE AT AM**
LATERAL SEWER:
House conn. is _____ feet long and
end of branch is _____ feet
(direction) **EAST**
of MH No. **16-928**
and is approx. _____ feet deep.
service sewer: **6** inch **PVC** pipe
Sewer Book No. **5** Page **352**
Wye Book No. _____ Page _____

DISTRIBUTION OF COPIES: Green (County) Pink (City)

Yellow (Contractor)

White (Inspection Dept.)

STARK COUNTY METROPOLITAN SEWER DISTRICT
SANITARY ENGINEERING DEPARTMENT

Permit for Sewer Connection

Permit No. 46728

I understand that the connection charge shown below was calculated based on information furnished to your office by me. Further, I understand that if, subsequent to the issuance of a permit and/or connection completion and approval, the use of the serviced premises changes, additional applicable connection charges will be levied in accordance with the regulations of the Stark County Metropolitan Sewer District.

The undersigned hereby applies to construct a sewer connection from the premises described to the sewer and branch mentioned, and agrees that the construction and use of such sewer shall be strictly in accordance with the rules and regulations of the County Sanitary Engineering Department. I/we agree that I/we will be responsible for any damage or claims of any nature arising out of the construction of said connection, or the excavation therefore, and will warrant and defend the County of Stark, its Officers and Agents, against all such damages or claims, that I/we furnish and maintain proper barricades and lights for the protection of the public and that I/we will immediately refill and resurface all excavations and all settlements, and will pay to the County, the cost of any clearing up, removal of dirt or rubbish, refilling or resurfacing ordered or done by the County, over or around the excavation for this connection, within one year of acceptance of this work.

I/we specifically agree that no roof or footer drains, surface water or other prohibited waste shall be discharged into this connection.

The application and permit expire one year from the date of issuance. A fee of \$ 50.00 and the difference between area charges from the time of issuance to the time of re-issuance will be due in order to renew the application and permit.

Address: 5865 WESTMINSTER NW

Lot 110

Parcel 16-09445

Subdivision JACKSON MEADOWS 3

Township SW 16 JACKSON

Area charge \$1,800.00

Local charge \$.00 (if app.)

Permit fee \$ 50.00

Connection charge \$1,850.00 (Total)

Installation

Cash Y 10/6/2011

Usage: SINGLE FAMILY RES 1 HOUSE/S

Date of issuance: 10/6/2011

(Expires in 365 days)

Owner of property described:
BERG, TRUSTEES, STIG A & JENNIFER B
5865 WESTMINSTER CIR NW
MASSILLON, OHIO 44646

By: [Signature] Licensed Drain Layer

TJM

Issued by: [Signature] RAGON

County Sanitary Engineer: MICHAEL S. ARMOGIDA

Notes: FL IS 1.47' ABOVE DS MH 16-1988 FL - EOL= 23' NORTH & 39' WEST

Sewer District 16

Property is located on the NW side (direction)

of WESTMINSTER St.

between CRANFORD St.

and CUL DE SAC St.

Main sewer is in WESTMINSTER

Y, branch is STUB feet

(direction) IN

of MH No. 16-1988

at 1ST NORTH OF CRANFORD

LATERAL SEWER:

House conn. is 39.00 feet long and

end of branch is 23 feet

(direction) NORTH

of MH No. 16-1988

and is approx. 9.0 feet deep.

service sewer: 6 inch PVC pipe

Sewer Book No. 5 Page

Wye Book No. 10 Page 182

Permission is hereby granted for the sewer connection, above described, to be constructed under the conditions stated. Fee of \$50.00 received. This sewer discharges into the sewers of the City of MASSILLON

DISTRIBUTION OF COPIES: Green (County)

Pink (City)

Yellow (Contractor)

White (Inspection Dept.)

STARK COUNTY METROPOLITAN SEWER DISTRICT
SANITARY ENGINEERING DEPARTMENT

Permit for Sewer Connection

Permit No. **46729**

I understand that the connection charge shown below was calculated based on information furnished to your office by me. Further, I understand that if, subsequent to the issuance of a permit and/or connection completion and approval, the use of the serviced premises changes, additional applicable connection charges will be levied in accordance with the regulations of the Stark County Metropolitan Sewer District.

The undersigned hereby applies to construct a sewer connection from the premises described to the sewer and branch mentioned, and agrees that the construction and use of such sewer shall be strictly in accordance with the rules and regulations of the County Sanitary Engineering Department. I/we agree that I/we will be responsible for any damage or claims of any nature arising out of the construction of said connection, or the excavation therefore, and will warrant and defend the County of Stark, its Officers and Agents, against all such damages or claims, that I/we furnish and maintain proper barricades and lights for the protection of the public and that I/we will immediately refill and resurface all excavations and all settlements, and will pay to the County, the cost of any clearing up, removal of dirt or rubbish, refilling or resurfacing ordered or done by the County, over or around the excavation for this connection, within one year of acceptance of this work.

I/we specifically agree that no roof or footer drains, surface water or other prohibited waste shall be discharged into this connection.

The application and permit expire one year from the date of issuance. A fee of \$ 50.00 and the difference between area charges from the time of issuance to the time of re-issuance will be due in order to renew the application and permit.

Address: 5914 COURTLAND NW
Lot 34
Parcel 16-09367
Subdivision JACKSON MEADOWS 2
Township SW 16 JACKSON
Area charge \$1,800.00
Local charge \$.00 (if app.)
Permit fee \$1,850.00
\$ 50.00
Connection charge Y 10/7/2011 (Total)
Installation Cash
SINGLE FAMILY RES 1 HOUSE/S
Usage: 10/7/2011

Date of issuance: BROWN, FRANCES W & GAIL F
5914 COURTLAND NW (Expires in 365 days)
Owner of property described: MASSILLON, OHIO 44866

By: TJM ALBRECHT INC., DONALD P.
Donald P. Albrecht
Licensed Drain Layer

Issued by: J. JONES

County Sanitary Engineer:

Notes:

Permission is hereby granted for the sewer connection, above described, to be constructed under the conditions stated. Fee of \$50.00 received. This sewer discharges into the sewers of the City of

Sewer District 16
Property is E
located on the COURTLAND side (direction)
of CHERYL LANE St.
between MUDBROOK St.
and COURTLAND St.
Main sewer is in 170
Y, branch is NORTH feet
(direction) 16-1978
of MH No. 1ST-NORTH OF CHERYL LANE
at 17.00
LATERAL SEWER: 170
House conn. is NORTH feet long and
end of branch is 16-1978 feet
(direction) 9.5
of MH No. 6 PVC
and is approx. 6 feet deep.
service sewer: 10 inch 181 pipe
Sewer Book No. 16-1978 FLOWLINE Page MASSILLON
Wye Book No. MASSILLON Page

DISTRIBUTION OF COPIES: Green (County)

Pink (City)

Yellow (Contractor)

White (Inspection Dept.)

STARK COUNTY METROPOLITAN SEWER DISTRICT
SANITARY ENGINEERING DEPARTMENT

Permit for Sewer Connection

Permit No. 46737

I understand that the connection charge shown below was calculated based on information furnished to your office by me. Further, I understand that if, subsequent to the issuance of a permit and/or connection completion and approval, the use of the serviced premises changes, additional applicable connection charges will be levied in accordance with the regulations of the Stark County Metropolitan Sewer District.

The undersigned hereby applies to construct a sewer connection from the premises described to the sewer and branch mentioned, and agrees that the construction and use of such sewer shall be strictly in accordance with the rules and regulations of the County Sanitary Engineering Department. I/we agree that I/we will be responsible for any damage or claims of any nature arising out of the construction of said connection, or the excavation therefore, and will warrant and defend the County of Stark, its Officers and Agents, against all such damages or claims, that I/we furnish and maintain proper barricades and lights for the protection of the public and that I/we will immediately refill and resurface all excavations and all settlements, and will pay to the County, the cost of any clearing up, removal of dirt or rubbish, refilling or resurfacing ordered or done by the County, over or around the excavation for this connection, within one year of acceptance of this work.

I/we specifically agree that no roof or footer drains, surface water or other prohibited waste shall be discharged into this connection.

The application and permit expire one year from the date of issuance. A fee of \$ 50.00 and the difference between area charges from the time of issuance to the time of re-issuance will be due in order to renew the application and permit.

Address: 7980 CRANFORD NW
Lot 124
Parcel 16-09459
Subdivision JACKSON MEADOWS 3
Township SW 16 JACKSON

Area charge \$1,800.00
Local charge \$.00 (if app.)
Permit fee \$ 50.00
Connection charge \$1,850.00 (Total)
Installation
Cash Y 10/11/2011

Usage: SINGLE FAMILY RES 1 HOUSE/S

Date of issuance: 10/11/2011

(Expires in 365 days)

Owner of property described:

RITZ, DOUGLAS A & KRISTA N
7980 CRANFORD ST NW
MASSILLON, OHIO 44646

By: MICHAEL E. JONES
Licensed Drain Layer

Issued by: SKR

County Sanitary Engineer: MICHAEL E. JONES

Notes: FLOWLINE IS 2.47' ABOVE DOWNSTREAM MH 16-1986 FLOWLINE

Permission is hereby granted for the sewer connection, above described, to be constructed under the conditions stated. Fee of \$50.00 received. This sewer discharges into the sewers of the City of MASSILLON

Sewer District 16
Property is located on the S side (direction)
of CRANFORD St.
between WELLINGTON St.
and ARLINGTON St.
Main sewer is in CRANFORD
Y, branch is 10 feet
(direction) WEST
of MH No. 16-1986
at WELLINGTON

LATERAL SEWER:
House conn. is 29.00 feet long and
end of branch is 11 feet
(direction) WEST
of MH No. 16-1986
and is approx. 9.0 feet deep.
service sewer: 6 inch PVC pipe
Sewer Book No. Page
Wye Book No. 10 Page 183

STARK COUNTY METROPOLITAN SEWER DISTRICT
SANITARY ENGINEERING DEPARTMENT

Permit for Sewer Connection

Permit No. 46732

I understand that the connection charge shown below was calculated based on information furnished to your office by me. Further, I understand that if, subsequent to the issuance of a permit and/or connection completion and approval, the use of the serviced premises changes, additional applicable connection charges will be levied in accordance with the regulations of the Stark County Metropolitan Sewer District.

The undersigned hereby applies to construct a sewer connection from the premises described to the sewer and branch mentioned, and agrees that the construction and use of such sewer shall be strictly in accordance with the rules and regulations of the County Sanitary Engineering Department. I/we agree that I/we will be responsible for any damage or claims of any nature arising out of the construction of said connection, or the excavation therefore, and will warrant and defend the County of Stark, its Officers and Agents, against all such damages or claims, that I/we furnish and maintain proper barricades and lights for the protection of the public and that I/we will immediately refill and resurface all excavations and all settlements, and will pay to the County, the cost of any clearing up, removal of dirt or rubbish, refilling or resurfacing ordered or done by the County, over or around the excavation for this connection, within one year of acceptance of this work.

I/we specifically agree that no roof or footer drains, surface water or other prohibited waste shall be discharged into this connection.

The application and permit expire one year from the date of issuance. A fee of \$ 50.00 and the difference between area charges from the time of issuance to the time of re-issuance will be due in order to renew the application and permit.

Address: 1272 BOWEN NW
Lot 1.12 AC
Parcel 43-15437
Subdivision ACREAGE
Township NW 2 PERRY

Area charge \$1,800.00
Local charge \$.00 (if app.)
Permit fee \$ 50.00
Connection charge \$1,850.00 (Total)
Installation
Cash Y 10/11/2011

Usage: SINGLE FAMILY RES 1 HOUSE/S

Date of issuance: 10/11/2011
(Expires in 365 days)

Owner of property described:
ROHR, KENNETH G & SANDRA E
1272 BOWEN NW
CANTON, .H 44708

By: *Denny Griffith*
Licensed Drain Layer D. GRIFFITH AND SONS, INC.
TJM

Issued by: MICHAEL S. ARMOGIDA
County Sanitary Engineer:

Notes: WYE ONLY

Permission is hereby granted for the sewer connection, above described, to be constructed under the conditions stated. Fee of \$50.00 received. This sewer discharges into the sewers of the City of MASSILLON

Sewer District 25
Property is located on the E side (direction)
of BOWEN St.
between AT LAUREL LANE St.
and St.

Main sewer is in EASEMENT
Y, branch is 185 feet
(direction) WEST
of MH No. 25-220
at 1ST EAST OF BOWEN

LATERAL SEWER:
House conn. is feet long and
end of branch is feet
(direction) WEST
of MH No. 25-220
and is approx. feet deep.

service sewer: 6 inch PVC pipe
Sewer Book No. 8 Page 50A
Wye Book No. 7 Page 285

STARK COUNTY METROPOLITAN SEWER DISTRICT
SANITARY ENGINEERING DEPARTMENT

Permit for Sewer Connection

Permit No. 46736⁵

I understand that the connection charge shown below was calculated based on information furnished to your office by me. Further, I understand that if, subsequent to the issuance of a permit and/or connection completion and approval, the use of the serviced premises changes, additional applicable connection charges will be levied in accordance with the regulations of the Stark County Metropolitan Sewer District.

The undersigned hereby applies to construct a sewer connection from the premises described to the sewer and branch mentioned, and agrees that the construction and use of such sewer shall be strictly in accordance with the rules and regulations of the County Sanitary Engineering Department. I/we agree that I/we will be responsible for any damage or claims of any nature arising out of the construction of said connection, or the excavation therefore, and will warrant and defend the County of Stark, its Officers and Agents, against all such damages or claims, that I/we furnish and maintain proper barricades and lights for the protection of the public and that I/we will immediately refill and resurface all excavations and all settlements, and will pay to the County, the cost of any clearing up, removal of dirt or rubbish, refilling or resurfacing ordered or done by the County, over or around the excavation for this connection, within one year of acceptance of this work.

I/we specifically agree that no roof or footer drains, surface water or other prohibited waste shall be discharged into this connection.

The application and permit expire one year from the date of issuance. A fee of \$ 50.00 and the difference between area charges from the time of issuance to the time of re-issuance will be due in order to renew the application and permit.

Address: 5861 COURTLAND NW
Lot 33
Parcel 16-09366
Subdivision JACKSON MEADOWS 2
Township SW 16 JACKSON
Area charge \$1,800.00
Local charge \$.00 (if app.)
Permit fee \$ 50.00
Connection charge \$1,850.00 (Total)
Installation
Cash Y 10/11/2011

Usage: SINGLE FAMILY RES 1 HOUSE/S

Date of issuance: 10/11/2011

(Expires in 365 days)

Owner of property described:
S DIAN, TEAL
5861 COURTLAND AVE NW
MASSILLON, OHIO 44646

By: *[Signature]*
Licensed Drain Layer

Issued by: SKR

County Sanitary Engineer:

Notes: FLOWLINE IS 7.04' ABOVE DOWNSTREAM MH 16-1965 FLOWLINE

Permission is hereby granted for the sewer connection, above described, to be constructed under the conditions stated. Fee of \$50.00 received. This sewer discharges into the sewers of the City of MASSILLON

Sewer District 16
Property is located on the W side (direction)
of COURTLAND St.
between CHERYL LANE St.
and MUDBROOK St.
Main sewer is in COURTLAND
Y, branch is 171 feet
(direction) NORTH
of MH No. 16-1965
at CHERYL LANE
LATERAL SEWER:
House conn. is 19.00 feet long and
end of branch is 171 feet
(direction) NORTH
of MH No. 16-1965
and is approx. 10.0 feet deep.
service sewer: 6 inch PVC pipe
Sewer Book No. Page
Wye Book No. 10 Page 181

DISTRIBUTION OF COPIES: Green (County)

Pink (City)

Yellow (Contractor)

White (Inspection Dept.)

STARK COUNTY METROPOLITAN SEWER DISTRICT
SANITARY ENGINEERING DEPARTMENT

Permit for Sewer Connection

Permit No. **46739**

I understand that the connection charge shown below was calculated based on information furnished to your office by me. Further, I understand that if, subsequent to the issuance of a permit and/or connection completion and approval, the use of the serviced premises changes, additional applicable connection charges will be levied in accordance with the regulations of the Stark County Metropolitan Sewer District.

The undersigned hereby applies to construct a sewer connection from the premises described to the sewer and branch mentioned, and agrees that the construction and use of such sewer shall be strictly in accordance with the rules and regulations of the County Sanitary Engineering Department. I/we agree that I/we will be responsible for any damage or claims of any nature arising out of the construction of said connection, or the excavation therefore, and will warrant and defend the County of Stark, its Officers and Agents, against all such damages or claims, that I/we furnish and maintain proper barricades and lights for the protection of the public and that I/we will immediately refill and resurface all excavations and all settlements, and will pay to the County, the cost of any clearing up, removal of dirt or rubbish, refilling or resurfacing ordered or done by the County, over or around the excavation for this connection, within one year of acceptance of this work.

I/we specifically agree that no roof or footer drains, surface water or other prohibited waste shall be discharged into this connection.

The application and permit expire one year from the date of issuance. A fee of \$ 50.00 and the difference between area charges from the time of issuance to the time of re-issuance will be due in order to renew the application and permit.

Address: 5866 WESTMINSTER NW
Lot 109
Parcel 16-09444
Subdivision JACKSON MEADOWS 3
Township SW 16 JACKSON

Area charge \$1,800.00
Local charge \$.00 (if app.)
Permit fee \$ 50.00
Connection charge \$1,850.00 (Total)
Installation Cash Y 10/14/2011

Usage: SINGLE FAMILY RES 1 HOUSE/S

Date of issuance: 10/14/2011
(Expires in 365 days)

Owner of property described:
ORLANDO, ALLYN L
5866 WESTMINSTER CIR NW
MASSILLON, OHIO 44646

By: [Signature]
Licensed Drain Layer RAGON EXCAVATING

Issued by: TJM

County Sanitary Engineer: MICHAEL S. ARMOGIDA

Notes: FLOWLINE IS 1.83' ABOVE DS MH 16-1988 FL - EOL = 47' NORTH & 25' EAST

Permission is hereby granted for the sewer connection, above described, to be constructed under the conditions stated. Fee of \$50.00 received. This sewer discharges into the sewers of the City of MASSILLON

Sewer District 16
Property is located on the NE side (direction)
of WESTMINSTER St.
between CRANFORD St.
and CUL DE SAC St.
Main sewer is in WESTMINSTER
Y, branch is STUB feet
(direction) IN
of MH No. 16-1988
at 1ST NORTH OF CRANFORD
LATERAL SEWER:
House conn. is 57.00 feet long and
end of branch is 47 feet
(direction) NORTH
of MH No. 16-1988
and is approx. 10.5 feet deep.
service sewer: 6 inch PVC pipe
Sewer Book No. 5 Page
Wye Book No. 10 Page 182

STARK COUNTY METROPOLITAN SEWER DISTRICT
SANITARY ENGINEERING DEPARTMENT

Permit for Sewer Connection

Permit No. **46741**

I understand that the connection charge shown below was calculated based on information furnished to your office by me. Further, I understand that if, subsequent to the issuance of a permit and/or connection completion and approval, the use of the serviced premises changes, additional applicable connection charges will be levied in accordance with the regulations of the Stark County Metropolitan Sewer District.

The undersigned hereby applies to construct a sewer connection from the premises described to the sewer and branch mentioned, and agrees that the construction and use of such sewer shall be strictly in accordance with the rules and regulations of the County Sanitary Engineering Department. I/we agree that I/we will be responsible for any damage or claims of any nature arising out of the construction of said connection, or the excavation therefore, and will warrant and defend the County of Stark, its Officers and Agents, against all such damages or claims, that I/we furnish and maintain proper barricades and lights for the protection of the public and that I/we will immediately refill and resurface all excavations and all settlements, and will pay to the County, the cost of any clearing up, removal of dirt or rubbish, refilling or resurfacing ordered or done by the County, over or around the excavation for this connection, within one year of acceptance of this work.

I/we specifically agree that no roof or footer drains, surface water or other prohibited waste shall be discharged into this connection.

The application and permit expire one year from the date of issuance. A fee of \$ 50.00 and the difference between area charges from the time of issuance to the time of re-issuance will be due in order to renew the application and permit.

Address: 5855 WESTMINSTER NW
Lot 111
Parcel 16-09446
Subdivision JACKSON MEADOWS 3
Township SW 16 JACKSON

Area charge \$1,800.00
Local charge \$.00 (if app.)
Permit fee \$ 50.00
Connection charge \$1,850.00 (Total)
Installation Cash Y 10/18/2011

Usage: SINGLE FAMILY RES_ 1 HOUSE/S

Date of issuance: 10/18/2011
(Expires in 365 days)

Owner of property described:
SHEPLER, SR, DANIEL L
5855 WESTMINSTER CIR NW
MASSILLON, OHIO 44646

By: [Signature]
Licensed Drain Layer RAGON EXCAVATING

Issued by: SKR

County Sanitary Engineer: MICHAEL S. [Signature]

Notes: FLOWLINE IS 10.88' ABOVE DOWNSTREAM MH 16-1985 FLOWLINE

Permission is hereby granted for the sewer connection, above described, to be constructed under the conditions stated. Fee of \$50.00 received. This sewer discharges into the sewers of the City of MASSILLON

Sewer District 16
Property is located on the W side (direction)
of WESTMINSTER St.
between CRANFORD St.
and CUL DE SAC St.
Main sewer is in WESTMINSTER
Y, branch is 134.5 feet
(direction) NORTH
of MH No. 16-1985
at CRANFORD

LATERAL SEWER:
House conn. is 26.00 feet long and
end of branch is 138 feet
(direction) NORTH
of MH No. 16-1985
and is approx. 8.0 feet deep.
service sewer: 6 inch PVC pipe
Sewer Book No. Page
Wye Book No. 10 Page 182

DISTRIBUTION OF COPIES: Green (County) Pink (City)

Yellow (Contractor)

White (Inspection Dept.)

STARK COUNTY METROPOLITAN SEWER DISTRICT
SANITARY ENGINEERING DEPARTMENT

Permit for Sewer Connection

Permit No. 46742

I understand that the connection charge shown below was calculated based on information furnished to your office by me. Further, I understand that if, subsequent to the issuance of a permit and/or connection completion and approval, the use of the serviced premises changes, additional applicable connection charges will be levied in accordance with the regulations of the Stark County Metropolitan Sewer District.

The undersigned hereby applies to construct a sewer connection from the premises described to the sewer and branch mentioned, and agrees that the construction and use of such sewer shall be strictly in accordance with the rules and regulations of the County Sanitary Engineering Department. I/we agree that I/we will be responsible for any damage or claims of any nature arising out of the construction of said connection, or the excavation therefore, and will warrant and defend the County of Stark, its Officers and Agents, against all such damages or claims, that I/we furnish and maintain proper barricades and lights for the protection of the public and that I/we will immediately refill and resurface all excavations and all settlements, and will pay to the County, the cost of any clearing up, removal of dirt or rubbish, refilling or resurfacing ordered or done by the County, over or around the excavation for this connection, within one year of acceptance of this work.

I/we specifically agree that no roof or footer drains, surface water or other prohibited waste shall be discharged into this connection.

The application and permit expire one year from the date of issuance. A fee of \$ 50.00 and the difference between area charges from the time of issuance to the time of re-issuance will be due in order to renew the application and permit.

Address: 7532 MUDBROOK NW
Lot 13
Parcel 16-09017
Subdivision JACKSON MEADOWS #1
Township SW 16 JACKSON

Area charge \$1,800.00
Local charge \$.00 (if app.)
Permit fee \$ 50.00
Connection charge \$1,850.00 (Total)
Installation
Cash Y 10/19/2011

Usage: SINGLE FAMILY RES 1 HOUSE/S

Date of issuance: 10/19/2011
(Expires in 365 days)

Owner of property described:
BRUEGGER, EARL W & CONNIE L
7532 MUDBROOK ST NW
MASSILLON, OHIO 44646

By: *[Signature]*
Licensed Drain Layer D. GRIFFITH AND SONS, INC.

Issued by: SKR ALBRECHT J. JONES

County Sanitary Engineer: MICHAEL E. ZIMMERMAN

Notes: FLOWLINE IS 3.95' ABOVE DOWNSTREAM MH 16-1978 FLOWLINE

Permission is hereby granted for the sewer connection, above described, to be constructed under the conditions stated. Fee of \$50.00 received. This sewer discharges into the sewers of the City of MASSILLON

Sewer District 16
Property is located on the S side (direction)
of MUDBROOK St.
between COURTLAND St.
and CHERYL LANE St.
Main sewer is in COURTLAND
Y, branch is 222 feet
(direction) NORTH
of MH No. 16-9178
at 1ST NORTH OF CHERYL LANE
LATERAL SEWER:
House conn. is 38.00 feet long and
end of branch is 7 feet
(direction) NORTH
of MH No. 16-1978
and is approx. 9.0 feet deep.
service sewer: 6 inch PVC pipe
Sewer Book No. Page
Wye Book No. 10 Page 181

STARK COUNTY METROPOLITAN SEWER DISTRICT
SANITARY ENGINEERING DEPARTMENT

Permit for Sewer Connection

Permit No. **46743**

I understand that the connection charge shown below was calculated based on information furnished to your office by me. Further, I understand that if, subsequent to the issuance of a permit and/or connection completion and approval, the use of the serviced premises changes, additional applicable connection charges will be levied in accordance with the regulations of the Stark County Metropolitan Sewer District.

The undersigned hereby applies to construct a sewer connection from the premises described to the sewer and branch mentioned, and agrees that the construction and use of such sewer shall be strictly in accordance with the rules and regulations of the County Sanitary Engineering Department. I/we agree that I/we will be responsible for any damage or claims of any nature arising out of the construction of said connection, or the excavation therefore, and will warrant and defend the County of Stark, its Officers and Agents, against all such damages or claims, that I/we furnish and maintain proper barricades and lights for the protection of the public and that I/we will immediately refill and resurface all excavations and all settlements, and will pay to the County, the cost of any clearing up, removal of dirt or rubbish, refilling or resurfacing ordered or done by the County, over or around the excavation for this connection, within one year of acceptance of this work.

I/we specifically agree that no roof or footer drains, surface water or other prohibited waste shall be discharged into this connection.

The application and permit expire one year from the date of issuance. A fee of \$ 50.00 and the difference between area charges from the time of issuance to the time of re-issuance will be due in order to renew the application and permit.

Address: 5892 VANTAGE HILL NW
Lot 95
Parcel 16-09430
Subdivision JACKSON MEADOWS 3
Township SW 16 JACKSON

Area charge \$1,800.00
Local charge \$.00 (if app.)
Permit fee \$ 50.00
Connection charge \$1,850.00 (Total)
Installation Cash Y 10/19/2011

Usage: SINGLE FAMILY RES 1 HOUSE/S

Date of issuance: 10/19/2011
(Expires in 365 days)

Owner of property described:
SLADE, JOSEPH N & DORIS A
5892 VANTAGE HILL AVE NW
MASSILLON, OHIO 44646

By: [Signature]
Licensed Drain Layer MILNER'S SEPTIC SERVICE, INC.

Issued by: TJM

County Sanitary Engineer: MICHAEL S. ARMOGIDA

Notes: FLOWLINE IS 5.50' ABOVE DOWNSTREAM MH 16-1970 FLOWLINE

Permission is hereby granted for the sewer connection, above described, to be constructed under the conditions stated. Fee of \$50.00 received. This sewer discharges into the sewers of the City of MASSILLON

Sewer District 16
Property is located on the E side (direction)
of VANTAGE HILL St.
between CHERYL LANE St.
and CRANFORD St.
Main sewer is in VANTAGE HILL
Y, branch is 168 feet
(direction) SOUTH
of MH No. 16-1970
at CHERYL LANE
LATERAL SEWER:
House conn. is 34.00 feet long and
end of branch is 168 feet
(direction) SOUTH
of MH No. 16-1970
and is approx. 10.0 feet deep.
service sewer: 6 inch PVC pipe
Sewer Book No. 5 Page
Wye Book No. 10 Page 184

DISTRIBUTION OF COPIES: Green (County) Pink (City)

Yellow (Contractor)

White (Inspection Dept.)

STARK COUNTY METROPOLITAN SEWER DISTRICT
SANITARY ENGINEERING DEPARTMENT

Permit for Sewer Connection

Permit No. 46744

I understand that the connection charge shown below was calculated based on information furnished to your office by me. Further, I understand that if, subsequent to the issuance of a permit and/or connection completion and approval, the use of the serviced premises changes, additional applicable connection charges will be levied in accordance with the regulations of the Stark County Metropolitan Sewer District.

The undersigned hereby applies to construct a sewer connection from the premises described to the sewer and branch mentioned, and agrees that the construction and use of such sewer shall be strictly in accordance with the rules and regulations of the County Sanitary Engineering Department. I/we agree that I/we will be responsible for any damage or claims of any nature arising out of the construction of said connection, or the excavation therefore, and will warrant and defend the County of Stark, its Officers and Agents, against all such damages or claims, that I/we furnish and maintain proper barricades and lights for the protection of the public and that I/we will immediately refill and resurface all excavations and all settlements, and will pay to the County, the cost of any clearing up, removal of dirt or rubbish, refilling or resurfacing ordered or done by the County, over or around the excavation for this connection, within one year of acceptance of this work.

I/we specifically agree that no roof or footer drains, surface water or other prohibited waste shall be discharged into this connection.

The application and permit expire one year from the date of issuance. A fee of \$ 50.00 and the difference between area charges from the time of issuance to the time of re-issuance will be due in order to renew the application and permit.

Address: 5934 CHELSEA NW
Lot 26
Parcel 16-09359
Subdivision JACKSON MEADOWS 2
Township SW 16 JACKSON

Area charge \$1,800.00
Local charge \$.00 (if app.)
Permit fee \$ 50.00
Connection charge \$1,850.00 (Total)
Installation
Cash Y 10/19/2011

Usage: SINGLE FAMILY RES 1 HOUSE/S

Date of issuance: 10/19/2011
(Expires in 365 days)

Owner of property described:
LOMBARDI, FRANK L & PATRICE M
5934 CHELSEA AVE NW
MASSILLON, OHIO 44646

By: *Demetrius Milner*
Licensed Drain Layer MILNER'S SEPTIC SERVICE, INC.

Issued by: TJM

County Sanitary Engineer: MICHAEL S. ARMOGIDA

Notes: FLOWLINE IS 3.64' ABOVE DOWNSTREAM MH 16-1967 FLOWLINE

Permission is hereby granted for the sewer connection, above described, to be constructed under the conditions stated. Fee of \$50.00 received. This sewer discharges into the sewers of the City of MASSILLON

Sewer District 16
Property is located on the E side (direction)
of CHELSEA St.
between CHERYL LANE St.
and COLLINGSWOOD St.
Main sewer is in CHELSEA
Y, branch is 144 feet
(direction) NORTH
of MH No. 16-1967
at CHERYL LANE
LATERAL SEWER:
House conn. is 21.00 feet long and
end of branch is 144 feet
(direction) NORTH
of MH No. 16-1967
and is approx. 10.0 feet deep.
service sewer: 6 inch PVC pipe
Sewer Book No. 5 Page
Wye Book No. 10 Page 184

DISTRIBUTION OF COPIES: Green (County) Pink (City)

Yellow (Contractor)

White (Inspection Dept.)

STARK COUNTY METROPOLITAN SEWER DISTRICT
SANITARY ENGINEERING DEPARTMENT

Permit for Sewer Connection

Permit No. **46745**

I understand that the connection charge shown below was calculated based on information furnished to your office by me. Further, I understand that if, subsequent to the issuance of a permit and/or connection completion and approval, the use of the serviced premises changes, additional applicable connection charges will be levied in accordance with the regulations of the Stark County Metropolitan Sewer District.

The undersigned hereby applies to construct a sewer connection from the premises described to the sewer and branch mentioned, and agrees that the construction and use of such sewer shall be strictly in accordance with the rules and regulations of the County Sanitary Engineering Department. I/we agree that I/we will be responsible for any damage or claims of any nature arising out of the construction of said connection, or the excavation therefore, and will warrant and defend the County of Stark, its Officers and Agents, against all such damages or claims, that I/we furnish and maintain proper barricades and lights for the protection of the public and that I/we will immediately refill and resurface all excavations and all settlements, and will pay to the County, the cost of any clearing up, removal of dirt or rubbish, refilling or resurfacing ordered or done by the County, over or around the excavation for this connection, within one year of acceptance of this work.

I/we specifically agree that no roof or footer drains, surface water or other prohibited waste shall be discharged into this connection.

The application and permit expire one year from the date of issuance. A fee of \$ 50.00 and the difference between area charges from the time of issuance to the time of re-issuance will be due in order to renew the application and permit.

Address: **5856 WESTMINSTER NW**

Lot **108**

Parcel **16-09443**

Subdivision **JACKSON MEADOWS 3**

Township **SW 16 JACKSON**

Area charge **\$1,800.00**

Local charge **\$.00** (if app.)

Permit fee **\$ 50.00**

Connection charge **\$1,850.00** (Total)
Installation

Cash **Y 10/25/2011**

Usage:

SINGLE FAMILY RES 1 HOUSE/S

Date of issuance: **10/25/2011**

(Expires in 365 days)

Owner of property described:

**MCMILLIN, PAUL & DEBORAH A
5856 WESTMINSTER CIR NW
MASSILLON, OHIO 44646**

By: **[Signature]**
Licensed Drain Layer RAGON EXCAVATING

Issued by: **TJM**

County Sanitary Engineer: **MICHAEL S. ARMOGIDA**

Notes: **FLOWLINE IS 5.40' ABOVE DS MH 16-1985 FL - EOL= 2' NORTH & 58' EAST**

Permission is hereby granted for the sewer connection, above described, to be constructed under the conditions stated. Fee of \$50.00 received. This sewer discharges into the sewers of the City of **MASSILLON**

Sewer District **16**

Property is located on the **E** side (direction)

of **WESTMINSTER** St.

between **CRANFORD** St.

and **CUL DE SAC** St.

Main sewer is in **WESTMINSTER**

Y, branch is **170** feet

(direction) **NORTH**

of MH No. **16-1985**

at **CRANFORD**

LATERAL SEWER:

House conn. is **57.00** feet long and

end of branch is **2** feet

(direction) **NORTH**

of MH No. **16-1985**

and is approx. **10.0** feet deep.

service sewer: **6** inch **PVC** pipe

Sewer Book No. **5** Page

Wye Book No. **10** Page **182**

STARK COUNTY METROPOLITAN SEWER DISTRICT
SANITARY ENGINEERING DEPARTMENT

Permit for Sewer Connection

Permit No. **46746**

I understand that the connection charge shown below was calculated based on information furnished to your office by me. Further, I understand that if, subsequent to the issuance of a permit and/or connection completion and approval, the use of the serviced premises changes, additional applicable connection charges will be levied in accordance with the regulations of the Stark County Metropolitan Sewer District.

The undersigned hereby applies to construct a sewer connection from the premises described to the sewer and branch mentioned, and agrees that the construction and use of such sewer shall be strictly in accordance with the rules and regulations of the County Sanitary Engineering Department. I/we agree that I/we will be responsible for any damage or claims of any nature arising out of the construction of said connection, or the excavation therefore, and will warrant and defend the County of Stark, its Officers and Agents, against all such damages or claims, that I/we furnish and maintain proper barricades and lights for the protection of the public and that I/we will immediately refill and resurface all excavations and all settlements, and will pay to the County, the cost of any clearing up, removal of dirt or rubbish, refilling or resurfacing ordered or done by the County, over or around the excavation for this connection, within one year of acceptance of this work.

I/we specifically agree that no roof or footer drains, surface water or other prohibited waste shall be discharged into this connection.

The application and permit expire one year from the date of issuance. A fee of \$ 50.00 and the difference between area charges from the time of issuance to the time of re-issuance will be due in order to renew the application and permit.

Address: 5828 COURTLAND NW
Lot 37
Parcel 16-09370
Subdivision JACKSON MEADOWS 2
Township SW 16 JACKSON

Area charge \$1,800.00
Local charge \$.00 (if app.)
Permit fee \$ 50.00
Connection charge \$1,850.00 (Total)
Installation Cash Y 10/26/2011

Usage: SINGLE FAMILY RES 1 HOUSE/S

Date of issuance: 10/26/2011
(Expires in 365 days)

Owner of property described:
FLEMING, BARBARA J
5828 COURTLAND AVE NW
MASSILLON, OHIO 44646

By: [Signature]
Licensed Drain Layer DYNAMERICAN

Issued by: SKR

County Sanitary Engineer: MICHAEL S. ARMOSIDA
J JONES

Notes: FLOWLINE IS 6.72' ABOVE DOWNSTREAM MH 16-1964 FLOWLINE

Permission is hereby granted for the sewer connection, above described, to be constructed under the conditions stated. Fee of \$50.00 received. This sewer discharges into the sewers of the City of MASSILLON

Sewer District 16
Property is located on the W side (direction)
of COURTLAND St.
between CHERYL LANE St.
and END OF ST TO SOUTH St.

Main sewer is in CHERYL LANE
Y, branch is 62 feet
(direction) EAST
of MH No. 16-1964
at 1ST EAST OF COURTLAND

LATERAL SEWER:
House conn. is 28.00 feet long and
end of branch is 62 feet
(direction) EAST
of MH No. 16-1964
and is approx. 10.0 feet deep.
service sewer: 6 inch PVC pipe
Sewer Book No. Page
Wye Book No. 10 Page 178

STARK COUNTY METROPOLITAN SEWER DISTRICT
SANITARY ENGINEERING DEPARTMENT

Permit for Sewer Connection

Permit No. **46747**

I understand that the connection charge shown below was calculated based on information furnished to your office by me. Further, I understand that if, subsequent to the issuance of a permit and/or connection completion and approval, the use of the serviced premises changes, additional applicable connection charges will be levied in accordance with the regulations of the Stark County Metropolitan Sewer District.

The undersigned hereby applies to construct a sewer connection from the premises described to the sewer and branch mentioned, and agrees that the construction and use of such sewer shall be strictly in accordance with the rules and regulations of the County Sanitary Engineering Department. I/we agree that I/we will be responsible for any damage or claims of any nature arising out of the construction of said connection, or the excavation therefore, and will warrant and defend the County of Stark, its Officers and Agents, against all such damages or claims, that I/we furnish and maintain proper barricades and lights for the protection of the public and that I/we will immediately refill and resurface all excavations and all settlements, and will pay to the County, the cost of any clearing up, removal of dirt or rubbish, refilling or resurfacing ordered or done by the County, over or around the excavation for this connection, within one year of acceptance of this work.

I/we specifically agree that no roof or footer drains, surface water or other prohibited waste shall be discharged into this connection.

The application and permit expire one year from the date of issuance. A fee of \$ 50.00 and the difference between area charges from the time of issuance to the time of re-issuance will be due in order to renew the application and permit.

Address: 9593 CRIMSON NW
Lot 18
Parcel 16-29669
Subdivision ROSE HILLS VILLAS
Township NE 19 JACKSON

Area charge \$1,800.00
Local charge \$.00 (if app.)
Permit fee \$ 50.00
Connection charge \$1,850.00 (Total)
Installation Cash Y 10/26/2011

Usage: SINGLE FAMILY RES 1 HOUSE/S

Date of issuance: 10/26/2011
(Expires in 365 days)

Owner of property described:
VICTORYGATE,
7442 CHAMPAIGN AVE NW
CANAL FULTON, OH 44614

By: [Signature]
Licensed Drain Layer ALBORN EXCAVATING

Issued by: TJM

County Sanitary Engineer: MICHAEL S. ARMOGIDA

Notes: FLOW LINE IS 2.0 FEET ABOVE DOWNSTREAM MH 16-1865 FLOW LINE

Permission is hereby granted for the sewer connection, above described, to be constructed under the conditions stated. Fee of \$50.00 received. This sewer discharges into the sewers of the City of MASSILLON

Sewer District 16
Property is located on the N side (direction)
of CRIMSON St.
between AT CUL-DE-SAC St.
and _____ St.
Main sewer is in CRIMSON
Y, branch is STUB feet
(direction) IN
of MH No. 16-1865
at CUL-DE-SAC
LATERAL SEWER:
House conn. is 47.00 feet long and
end of branch is _____ feet
(direction) _____
of MH No. _____
and is approx. 8.0 feet deep.
service sewer: 6 inch PVC pipe
Sewer Book No. 5 Page 617
Wye Book No. 10 Page 383

STARK COUNTY METROPOLITAN SEWER DISTRICT
SANITARY ENGINEERING DEPARTMENT

Permit for Sewer Connection

Permit No. **46749**

I understand that the connection charge shown below was calculated based on information furnished to your office by me. Further, I understand that if, subsequent to the issuance of a permit and/or connection completion and approval, the use of the serviced premises changes, additional applicable connection charges will be levied in accordance with the regulations of the Stark County Metropolitan Sewer District.

The undersigned hereby applies to construct a sewer connection from the premises described to the sewer and branch mentioned, and agrees that the construction and use of such sewer shall be strictly in accordance with the rules and regulations of the County Sanitary Engineering Department. I/we agree that I/we will be responsible for any damage or claims of any nature arising out of the construction of said connection, or the excavation therefore, and will warrant and defend the County of Stark, its Officers and Agents, against all such damages or claims, that I/we furnish and maintain proper barricades and lights for the protection of the public and that I/we will immediately refill and resurface all excavations and all settlements, and will pay to the County, the cost of any clearing up, removal of dirt or rubbish, refilling or resurfacing ordered or done by the County, over or around the excavation for this connection, within one year of acceptance of this work.

I/we specifically agree that no roof or footer drains, surface water or other prohibited waste shall be discharged into this connection.

The application and permit expire one year from the date of issuance. A fee of \$ 50.00 and the difference between area charges from the time of issuance to the time of re-issuance will be due in order to renew the application and permit.

Address: 5829 COURTLAND NW
Lot 41
Parcel 16-09374
Subdivision JACKSON MEADOWS 2
Township SW 16 JACKSON

Area charge \$1,800.00
Local charge \$.00 (if app.)
Permit fee \$ 50.00
Connection charge \$1,850.00 (Total)
Installation Cash Y 10/27/2011

Usage: SINGLE FAMILY RES 1 HOUSE/S

Date of issuance: 10/27/2011
(Expires in 365 days)

Owner of property described:

MOTTICE, THOMAS L & JANE M
5829 COURTLAND AVE NW
MASSILLON, OHIO 44646

By: *Samuel Milner*
Licensed Drain Layer
Issued by: TJM *MILNER*

County Sanitary Engineer: MICHAEL S. ARMOGIDA

Notes: FLOWLINE IS 8.00' ABOVE DOWNSTREAM MH 16-1965 FLOWLINE- 5.95' DIP STACK

Permission is hereby granted for the sewer connection, above described, to be constructed under the conditions stated. Fee of \$50.00 received. This sewer discharges into the sewers of the City of

Sewer District 16
Property is located on the W side (direction)
of COURTLAND St.
between CHERYL LANE St.
and SOUTH END OF ST St.
Main sewer is in CHERYL LANE
Y, branch is 158 feet
(direction) WEST
of MH No. 16-1965
at COURTLAND

LATERAL SEWER:
House conn. is 26.00 feet long and
end of branch is 158 feet
(direction) WEST
of MH No. 16-1965
and is approx. 9.0 feet deep.
service sewer: 6 inch PVC pipe
Sewer Book No. 5 Page
Wye Book No. 10 Page 178

STARK COUNTY METROPOLITAN SEWER DISTRICT
SANITARY ENGINEERING DEPARTMENT

Permit for Sewer Connection

Permit No. 46750

I understand that the connection charge shown below was calculated based on information furnished to your office by me. Further, I understand that if, subsequent to the issuance of a permit and/or connection completion and approval, the use of the serviced premises changes, additional applicable connection charges will be levied in accordance with the regulations of the Stark County Metropolitan Sewer District.

The undersigned hereby applies to construct a sewer connection from the premises described to the sewer and branch mentioned, and agrees that the construction and use of such sewer shall be strictly in accordance with the rules and regulations of the County Sanitary Engineering Department. I/we agree that I/we will be responsible for any damage or claims of any nature arising out of the construction of said connection, or the excavation therefore, and will warrant and defend the County of Stark, its Officers and Agents, against all such damages or claims, that I/we furnish and maintain proper barricades and lights for the protection of the public and that I/we will immediately refill and resurface all excavations and all settlements, and will pay to the County, the cost of any clearing up, removal of dirt or rubbish, refilling or resurfacing ordered or done by the County, over or around the excavation for this connection, within one year of acceptance of this work.

I/we specifically agree that no roof or footer drains, surface water or other prohibited waste shall be discharged into this connection.

The application and permit expire one year from the date of issuance. A fee of \$ 50.00 and the difference between area charges from the time of issuance to the time of re-issuance will be due in order to renew the application and permit.

Address: 7751 CHERYL LANE NW
Lot 68
Parcel 16-09401
Subdivision JACKSON MEADOWS 2
Township SW 16 JACKSON

Area charge \$1,800.00
Local charge \$.00 (if app.)
Permit fee \$ 50.00
Connection charge \$1,850.00 (Total)
Installation
Cash Y 10/27/2011

Usage: SINGLE FAMILY RES 1 HOUSE/S

Date of issuance: 10/27/2011

(Expires in 365 days)

Owner of property described:
SCHUSTER, FREDERICK A & CHRISTINA M
7751 CHERYL LANE ST NW
MASSILLON, OHIO 44646

By: *Dennis Milner*
Licensed Drain Layer MILNER'S SEPTIC SERVICE, INC.
TJM

Issued by: MICHAEL S. ARMOGIDA

County Sanitary Engineer:

Notes: FLOWLINE IS 4.50' ABOVE DOWNSTREAM MH 16-1968 FLOWLINE

Permission is hereby granted for the sewer connection, above described, to be constructed under the conditions stated. Fee of \$50.00 received. This sewer discharges into the sewers of the City of MASSILLON

Sewer District 16
Property is located on the N side (direction)
of CHERYL LANE St.
between CHELSEA St.
and VANTAGE HILL St.
Main sewer is in CHERYL LANE
Y, branch is 117 feet
(direction) WEST
of MH No. 16-1968
at 1ST WEST OF CHELSEA
LATERAL SEWER:
House conn. is 29.00 feet long and
end of branch is 117 feet
(direction) WEST
of MH No. 16-1968
and is approx. 10.0 feet deep.
service sewer: 6 inch PVC pipe
Sewer Book No. 5 Page
Wye Book No. 10 Page 178

DISTRIBUTION OF COPIES: Green (County)

Pink (City)

Yellow (Contractor)

White (Inspection Dept.)

STARK COUNTY METROPOLITAN SEWER DISTRICT
SANITARY ENGINEERING DEPARTMENT

Permit for Sewer Connection

Permit No. **46751**

I understand that the connection charge shown below was calculated based on information furnished to your office by me. Further, I understand that if, subsequent to the issuance of a permit and/or connection completion and approval, the use of the serviced premises changes, additional applicable connection charges will be levied in accordance with the regulations of the Stark County Metropolitan Sewer District.

The undersigned hereby applies to construct a sewer connection from the premises described to the sewer and branch mentioned, and agrees that the construction and use of such sewer shall be strictly in accordance with the rules and regulations of the County Sanitary Engineering Department. I/we agree that I/we will be responsible for any damage or claims of any nature arising out of the construction of said connection, or the excavation therefore, and will warrant and defend the County of Stark, its Officers and Agents, against all such damages or claims, that I/we furnish and maintain proper barricades and lights for the protection of the public and that I/we will immediately refill and resurface all excavations and all settlements, and will pay to the County, the cost of any clearing up, removal of dirt or rubbish, refilling or resurfacing ordered or done by the County, over or around the excavation for this connection, within one year of acceptance of this work.

I/we specifically agree that no roof or footer drains, surface water or other prohibited waste shall be discharged into this connection.

The application and permit expire one year from the date of issuance. A fee of \$ 50.00 and the difference between area charges from the time of issuance to the time of re-issuance will be due in order to renew the application and permit.

Address: 7805 CHERYL LANE NW
Lot 71
Parcel 16-09406
Subdivision JACKSON MEADOWS 3
Township SW 16 JACKSON

Area charge \$1,800.00
Local charge \$.00 (if app.)
Permit fee \$ 50.00
Connection charge \$1,850.00 (Total)
Installation Cash Y 10/27/2011

Usage: SINGLE FAMILY RES 1 HOUSE/S

Date of issuance: 10/27/2011
(Expires in 365 days)

Owner of property described:
BIBLE, TARAH L
7805 CHERYL LANE ST NW
MASSILLON, OHIO 44646

By: [Signature]
Licensed Drain Layer MILNER'S SEPTIC SERVICE, INC.

Issued by: TJM

County Sanitary Engineer: MICHAEL S. ARMOGIDA

Notes: FLOWLINE IS 6.10' ABOVE DOWNSTREAM MH 16-1969 FLOWLINE- 4.65' DIP STACK

Permission is hereby granted for the sewer connection, above described, to be constructed under the conditions stated. Fee of \$50.00 received. This sewer discharges into the sewers of the City of MASSILLON

Sewer District 16

Property is located on the N side (direction)
of CHERYL LANE St.
between CHELSEA St.
and VANTAGE HILL St.

Main sewer is in CHERYL LANE
Y, branch is 186 feet
(direction) WEST
of MH No. 16-1969
at 1ST EAST OF VANTAGE HILL

LATERAL SEWER:
House conn. is 22.00 feet long and
end of branch is 186 feet
(direction) WEST
of MH No. 16-1969
and is approx. 9.0 feet deep.
service sewer: 6 inch PVC pipe
Sewer Book No. 6 Page 178
Wye Book No. 10 Page 178

STARK COUNTY METROPOLITAN SEWER DISTRICT
SANITARY ENGINEERING DEPARTMENT

Permit for Sewer Connection

Permit No. 46758

I understand that the connection charge shown below was calculated based on information furnished to your office by me. Further, I understand that if, subsequent to the issuance of a permit and/or connection completion and approval, the use of the serviced premises changes, additional applicable connection charges will be levied in accordance with the regulations of the Stark County Metropolitan Sewer District.

The undersigned hereby applies to construct a sewer connection from the premises described to the sewer and branch mentioned, and agrees that the construction and use of such sewer shall be strictly in accordance with the rules and regulations of the County Sanitary Engineering Department. I/we agree that I/we will be responsible for any damage or claims of any nature arising out of the construction of said connection, or the excavation therefore, and will warrant and defend the County of Stark, its Officers and Agents, against all such damages or claims, that I/we furnish and maintain proper barricades and lights for the protection of the public and that I/we will immediately refill and resurface all excavations and all settlements, and will pay to the County, the cost of any clearing up, removal of dirt or rubbish, refilling or resurfacing ordered or done by the County, over or around the excavation for this connection, within one year of acceptance of this work.

I/we specifically agree that no roof or footer drains, surface water or other prohibited waste shall be discharged into this connection.

The application and permit expire one year from the date of issuance. A fee of \$ 50.00 and the difference between area charges from the time of issuance to the time of re-issuance will be due in order to renew the application and permit.

Address: 7964 CRANFORD NW

Lot 117

Parcel 16-09452

Subdivision JACKSON MEADOWS 3

Township SW 16 JACKSON

Area charge \$1,800.00

Local charge \$.00 (if app.)

Permit fee \$ 50.00

Connection charge \$1,850.00 (Total)

Installation

Cash Y 10/31/2011

Usage: SINGLE FAMILY RES 1 HOUSE/S

Date of issuance: 10/31/2011

(Expires in 365 days)

Owner of property described:
COVELL, LARRY M & JANICE R
7964 CRANFORD ST NW
MASSILLON, OHIO 44646

By: *[Signature]*
Licensed Drain Layer MILNER'S SEPTIC SERVICE, INC.
SKR

Issued by: *[Signature]*
MICHAEL S. ARMIGIDA

County Sanitary Engineer:

Notes: FLOWLINE IS 2.06' ABOVE DOWNSTREAM MH 16-1985 FLOWLINE

Permission is hereby granted for the sewer connection, above described, to be constructed under the conditions stated. Fee of \$50.00 received. This sewer discharges into the sewers of the City of MASSILLON

Sewer District 16

Property is located on the S side (direction)

of CRANFORD St.

between WESTMINSTER St.

and WELLINGTON St.

Main sewer is in CRANFORD

Y, branch is 301.5 feet

(direction) WEST

of MH No. 16-1985

at WESTMINSTER

LATERAL SEWER:
House conn. is 27.00 feet long and

end of branch is 302 feet

(direction) WEST

of MH No. 16-1985

and is approx. 11.0 feet deep.

service sewer: 6 inch PVC pipe

Sewer Book No. Page

Wye Book No. 10 Page 182

DISTRIBUTION OF COPIES: Green (County) Pink (City)

Yellow (Contractor)

White (Inspection Dept.)

STARK COUNTY METROPOLITAN SEWER DISTRICT
SANITARY ENGINEERING DEPARTMENT

Permit for Sewer Connection

Permit No. 46759

I understand that the connection charge shown below was calculated based on information furnished to your office by me. Further, I understand that if, subsequent to the issuance of a permit and/or connection completion and approval, the use of the serviced premises changes, additional applicable connection charges will be levied in accordance with the regulations of the Stark County Metropolitan Sewer District.

The undersigned hereby applies to construct a sewer connection from the premises described to the sewer and branch mentioned, and agrees that the construction and use of such sewer shall be strictly in accordance with the rules and regulations of the County Sanitary Engineering Department. I/we agree that I/we will be responsible for any damage or claims of any nature arising out of the construction of said connection, or the excavation therefore, and will warrant and defend the County of Stark, its Officers and Agents, against all such damages or claims, that I/we furnish and maintain proper barricades and lights for the protection of the public and that I/we will immediately refill and resurface all excavations and all settlements, and will pay to the County, the cost of any clearing up, removal of dirt or rubbish, refilling or resurfacing ordered or done by the County, over or around the excavation for this connection, within one year of acceptance of this work.

I/we specifically agree that no roof or footer drains, surface water or other prohibited waste shall be discharged into this connection.

The application and permit expire one year from the date of issuance. A fee of \$ 50.00 and the difference between area charges from the time of issuance to the time of re-issuance will be due in order to renew the application and permit.

Address: 7470 CHERYL LANE NW
Lot 33
Parcel 16-03711
Subdivision GOWINS MEADOWS 1
Township SE 16 JACKSON
Area charge \$1,800.00
Local charge \$.00 (if app.)
Permit fee \$ 50.00
Connection charge \$1,850.00 (Total)
Installation
Cash Y 11/2/2011

Usage: SINGLE FAMILY RES 1 HOUSE/S

Date of issuance: 11/2/2011
(Expires in 365 days)

Owner of property described:
SPECHT, GLENN E & PEGGY L
7470 CHERYL LANE ST NW
MASSILLON, OHIO 44646

By: [Signature]
Licensed Drain Layer MADENFORT EXCAVATING LTD
TJM

Issued by: [Signature]
MICHAEL S. ARMOGIDA
County Sanitary Engineer:

Notes: FLOWLINE IS 1.15' ABOVE DOWNSTREAM MH 16-1962 FLOWLINE

Permission is hereby granted for the sewer connection, above described, to be constructed under the conditions stated. Fee of \$50.00 received. This sewer discharges into the sewers of the City of MASSILLON

Sewer District 16
Property is located on the S side (direction)
of CHERYL LANE St.
between RUTH LANE St.
and KATHY LANE St.
Main sewer is in CHERYL LANE
Y, branch is 60 feet
(direction) WEST
of MH No. 16-1962
at 1ST WEST OF RUTH LANE
LATERAL SEWER:
House conn. is 21.00 feet long and
end of branch is 60 feet
(direction) WEST
of MH No. 16-1962
and is approx. 9.5 feet deep.
service sewer: 6 inch PVC pipe
Sewer Book No. 5 Page
Wye Book No. 10 Page 178

DISTRIBUTION OF COPIES: Green (County)

Pink (City)

Yellow (Contractor)

White (Inspection Dept.)

STARK COUNTY METROPOLITAN SEWER DISTRICT
SANITARY ENGINEERING DEPARTMENT

Permit for Sewer Connection

Permit No. 46760

I understand that the connection charge shown below was calculated based on information furnished to your office by me. Further, I understand that if, subsequent to the issuance of a permit and/or connection completion and approval, the use of the serviced premises changes, additional applicable connection charges will be levied in accordance with the regulations of the Stark County Metropolitan Sewer District.

The undersigned hereby applies to construct a sewer connection from the premises described to the sewer and branch mentioned, and agrees that the construction and use of such sewer shall be strictly in accordance with the rules and regulations of the County Sanitary Engineering Department. I/we agree that I/we will be responsible for any damage or claims of any nature arising out of the construction of said connection, or the excavation therefore, and will warrant and defend the County of Stark, its Officers and Agents, against all such damages or claims, that I/we furnish and maintain proper barricades and lights for the protection of the public and that I/we will immediately refill and resurface all excavations and all settlements, and will pay to the County, the cost of any clearing up, removal of dirt or rubbish, refilling or resurfacing ordered or done by the County, over or around the excavation for this connection, within one year of acceptance of this work.

I/we specifically agree that no roof or footer drains, surface water or other prohibited waste shall be discharged into this connection.

The application and permit expire one year from the date of issuance. A fee of \$ 50.00 and the difference between area charges from the time of issuance to the time of re-issuance will be due in order to renew the application and permit.

Address: 7307 CHERYL LANE NW
Lot 21
Parcel 16-03699
Subdivision GOWINS MEADOWS 1
Township SE 16 JACKSON
Area charge \$1,800.00
Local charge \$.00 (if app.)
Permit fee \$ 50.00
Connection charge \$1,850.00 (Total)
Installation
Cash Y 11/2/2011

Usage: SINGLE FAMILY RES 1 HOUSE/S

Date of issuance: 11/2/2011

(Expires in 365 days)

Owner of property described:
PITTINGER, JOHN J & TERESA L
7307 CHERYL LANE ST NW
MASSILLON, OHIO 44646

By: [Signature]
Licensed Drain Layer MADENFORT EXCAVATING LTD
TJM

Issued by:

County Sanitary Engineer: MICHAEL S. ARMOGIDA

Notes: FLOWLINE IS 1.42' ABOVE DOWNSTREAM MH 16-1959 FLOWLINE

Permission is hereby granted for the sewer connection, above described, to be constructed under the conditions stated. Fee of \$50.00 received. This sewer discharges into the sewers of the City of MASSILLON

Sewer District 16
Property is located on the N side (direction)
of CHERYL LANE St.
between MUDBROOK St.
and RUTH LANE St.
Main sewer is in CHERYL LANE
Y, branch is 27 feet
(direction) WEST
of MH No. 16-1959
at 2ND WEST OF MUDBROOK
LATERAL SEWER:
House conn. is 10.00 feet long and
end of branch is 27 feet
(direction) WEST
of MH No. 16-1959
and is approx. 9.0 feet deep.
service sewer: 6 inch PVC pipe
Sewer Book No. 5 Page
Wye Book No. 10 Page 178

STARK COUNTY METROPOLITAN SEWER DISTRICT
SANITARY ENGINEERING DEPARTMENT

Permit for Sewer Connection

Permit No. 46764

I understand that the connection charge shown below was calculated based on information furnished to your office by me. Further, I understand that if, subsequent to the issuance of a permit and/or connection completion and approval, the use of the serviced premises changes, additional applicable connection charges will be levied in accordance with the regulations of the Stark County Metropolitan Sewer District.

The undersigned hereby applies to construct a sewer connection from the premises described to the sewer and branch mentioned, and agrees that the construction and use of such sewer shall be strictly in accordance with the rules and regulations of the County Sanitary Engineering Department. I/we agree that I/we will be responsible for any damage or claims of any nature arising out of the construction of said connection, or the excavation therefore, and will warrant and defend the County of Stark, its Officers and Agents, against all such damages or claims, that I/we furnish and maintain proper barricades and lights for the protection of the public and that I/we will immediately refill and resurface all excavations and all settlements, and will pay to the County, the cost of any clearing up, removal of dirt or rubbish, refilling or resurfacing ordered or done by the County, over or around the excavation for this connection, within one year of acceptance of this work.

I/we specifically agree that no roof or footer drains, surface water or other prohibited waste shall be discharged into this connection.

The application and permit expire one year from the date of issuance. A fee of \$ 50.00 and the difference between area charges from the time of issuance to the time of re-issuance will be due in order to renew the application and permit.

Address: 7660 CRANFORD NW
49
Lot 16-09382
Parcel JACKSON MEADOWS 2
Subdivision SW 16 JACKSON
Township
Area charge \$1,800.00
Local charge \$.00 (if app.)
Permit fee \$ 50.00
Connection charge Installation Y 11/4/2011 (Total)
Cash
Usage: SINGLE FAMILY RES 1 HOUSE/S

Date of issuance: 11/4/2011

(Expires in 365 days)
Owner of property described: 7660 CRANFORD ST NW
MASSILLON, OHIO 44646

By: [Signature] VOLPE
Licensed Drain Layer

Issued by: MICHAEL S. ARMSTRONG
J. JONES

County Sanitary Engineer: 5.61' ABOVE DOWNSTREAM MH 16-1981 FLOWLINE

Notes:

Permission is hereby granted for the sewer connection, above described, to be constructed under the conditions stated. Fee of \$50.00 received. This sewer discharges into the sewers of the City of

Sewer District
Property is located on the S side (direction)
CRANFORD
of CRANFORD St.
between VANTAGE HILL St.
and CRANFORD St.
Main sewer is in 98
Y, branch is WEST feet
(direction) 16-1981
of MH No. 2ND SOUTH OF CHERYL LANE
at
LATERAL SEWER: 27.00
House conn. is 95 feet long and
end of branch is WEST feet
(direction) 16-1981
of MH No. 13.0
and is approx. 6 PVC feet deep.
service sewer: inch pipe
Sewer Book No. 10 Page 183
Wye Book No. Page

DISTRIBUTION OF COPIES: Green (County)

Pink (City)

Yellow (Contractor)

White (Inspection Dept.)

STARK COUNTY METROPOLITAN SEWER DISTRICT
SANITARY ENGINEERING DEPARTMENT

Permit for Sewer Connection

Permit No. **46765**

I understand that the connection charge shown below was calculated based on information furnished to your office by me. Further, I understand that if, subsequent to the issuance of a permit and/or connection completion and approval, the use of the serviced premises changes, additional applicable connection charges will be levied in accordance with the regulations of the Stark County Metropolitan Sewer District.

The undersigned hereby applies to construct a sewer connection from the premises described to the sewer and branch mentioned, and agrees that the construction and use of such sewer shall be strictly in accordance with the rules and regulations of the County Sanitary Engineering Department. I/we agree that I/we will be responsible for any damage or claims of any nature arising out of the construction of said connection, or the excavation therefore, and will warrant and defend the County of Stark, its Officers and Agents, against all such damages or claims, that I/we furnish and maintain proper barricades and lights for the protection of the public and that I/we will immediately refill and resurface all excavations and all settlements, and will pay to the County, the cost of any clearing up, removal of dirt or rubbish, refilling or resurfacing ordered or done by the County, over or around the excavation for this connection, within one year of acceptance of this work.

I/we specifically agree that no roof or footer drains, surface water or other prohibited waste shall be discharged into this connection.

The application and permit expire one year from the date of issuance. A fee of \$ 50.00 and the difference between area charges from the time of issuance to the time of re-issuance will be due in order to renew the application and permit.

Address: 5874 VANTAGE HILL NW

Lot 96

Parcel 16-09431

Subdivision JACKSON MEADOWS 3

Township SW 16 JACKSON

Area charge \$1,800.00

Local charge \$.00 (if app.)

Permit fee \$ 50.00

Connection charge \$1,850.00 (Total)
Installation

Cash Y 11/7/2011

Usage:

SINGLE FAMILY RES 1 HOUSE/S

Date of issuance: 11/7/2011

(Expires in 365 days)

Owner of property described:

VINCI, CHARLES J & CAROL J
8291 NW 24 CT
PEMBROKE PINES, FL 33024

By:

MILNER
Licensed Drain Layer

Issued by: SKR

County Sanitary Engineer: MICHAEL S. ARMSTRONG

Notes: FLOWLINE IS 5.0' ABOVE DOWNSTREAM MH 16-1970 FLOWLINE

Permission is hereby granted for the sewer connection, above described, to be constructed under the conditions stated. Fee of \$50.00 received. This sewer discharges into the sewers of the City of MASSILLON

Sewer District 16

Property is located on the E side (direction)

of VANTAGE HILL St.

between CHERYL LANE St.

and CRANFORD St.

Main sewer is in VANTAGE HILL

Y, branch is 247 feet

(direction) SOUTH

of MH No. 16-1970

at CHERYL LANE

LATERAL SEWER:

House conn. is 31.00 feet long and

end of branch is 249 feet

(direction) SOUTH

of MH No. 16-1970

and is approx. 10.0 feet deep.

service sewer: 6 inch PVC pipe

Sewer Book No. Page

Wye Book No. 10 Page 184

STARK COUNTY METROPOLITAN SEWER DISTRICT
SANITARY ENGINEERING DEPARTMENT

Permit for Sewer Connection

Permit No. 46766

I understand that the connection charge shown below was calculated based on information furnished to your office by me. Further, I understand that if, subsequent to the issuance of a permit and/or connection completion and approval, the use of the serviced premises changes, additional applicable connection charges will be levied in accordance with the regulations of the Stark County Metropolitan Sewer District.

The undersigned hereby applies to construct a sewer connection from the premises described to the sewer and branch mentioned, and agrees that the construction and use of such sewer shall be strictly in accordance with the rules and regulations of the County Sanitary Engineering Department. I/we agree that I/we will be responsible for any damage or claims of any nature arising out of the construction of said connection, or the excavation therefore, and will warrant and defend the County of Stark, its Officers and Agents, against all such damages or claims, that I/we furnish and maintain proper barricades and lights for the protection of the public and that I/we will immediately refill and resurface all excavations and all settlements, and will pay to the County, the cost of any clearing up, removal of dirt or rubbish, refilling or resurfacing ordered or done by the County, over or around the excavation for this connection, within one year of acceptance of this work.

I/we specifically agree that no roof or footer drains, surface water or other prohibited waste shall be discharged into this connection.

The application and permit expire one year from the date of issuance. A fee of \$ 50.00 and the difference between area charges from the time of issuance to the time of re-issuance will be due in order to renew the application and permit.

Address: 7644 CRANFORD NW
Lot 48
Parcel 16-09381
Subdivision JACKSON MEADOWS 2
Township SW 16 JACKSON

Area charge \$1,800.00
Local charge \$.00 (if app.)
Permit fee \$ 50.00
Connection charge \$1,850.00 (Total)
Installation
Cash Y 11/9/2011

Usage: SINGLE FAMILY RES 1 HOUSE/S

Date of issuance: 11/9/2011
(Expires in 365 days)

Owner of property described:
BOYD, GORDON L
7644 CRANFORD ST NW
MASSILLON, OHIO 44646

By: [Signature]
Licensed Drain Layer A & D VOLPE CONSTRUCTION

Issued by: TJM

County Sanitary Engineer: MICHAEL S. ARMOGIDA

Notes: FLOWLINE IS 4.16' ABOVE DOWNSTREAM MH 16-1981 FLOWLINE

Permission is hereby granted for the sewer connection, above described, to be constructed under the conditions stated. Fee of \$50.00 received. This sewer discharges into the sewers of the City of MASSILLON

Sewer District 16
Property is located on the S side (direction)
of CRANFORD St.
between CRANFORD St.
and VANTAGE HILL St.
Main sewer is in CRANFORD
Y, branch is STUB feet
(direction) IN
of MH No. 16-1981
at 2ND SOUTH OF CHERYL LANE
LATERAL SEWER:
House conn. is 55.00 feet long and
end of branch is 55 feet
(direction) SOUTH
of MH No. 16-1981
and is approx. 13.0 feet deep.
service sewer: 6 inch PVC pipe
Sewer Book No. 5 Page
Wye Book No. 10 Page 183

STARK COUNTY METROPOLITAN SEWER DISTRICT
SANITARY ENGINEERING DEPARTMENT

Permit for Sewer Connection

Permit No. **46767**

I understand that the connection charge shown below was calculated based on information furnished to your office by me. Further, I understand that if, subsequent to the issuance of a permit and/or connection completion and approval, the use of the serviced premises changes, additional applicable connection charges will be levied in accordance with the regulations of the Stark County Metropolitan Sewer District.

The undersigned hereby applies to construct a sewer connection from the premises described to the sewer and branch mentioned, and agrees that the construction and use of such sewer shall be strictly in accordance with the rules and regulations of the County Sanitary Engineering Department. I/we agree that I/we will be responsible for any damage or claims of any nature arising out of the construction of said connection, or the excavation therefore, and will warrant and defend the County of Stark, its Officers and Agents, against all such damages or claims, that I/we furnish and maintain proper barricades and lights for the protection of the public and that I/we will immediately refill and resurface all excavations and all settlements, and will pay to the County, the cost of any clearing up, removal of dirt or rubbish, refilling or resurfacing ordered or done by the County, over or around the excavation for this connection, within one year of acceptance of this work.

I/we specifically agree that no roof or footer drains, surface water or other prohibited waste shall be discharged into this connection.

The application and permit expire one year from the date of issuance. A fee of \$ 50.00 and the difference between area charges from the time of issuance to the time of re-issuance will be due in order to renew the application and permit.

Address: 7850 CRANFORD NW
Lot 105
Parcel 16-09440
Subdivision JACKSON MEADOWS 3
Township SW 16 JACKSON

Area charge \$1,800.00
Local charge \$.00 (if app.)
Permit fee \$ 50.00
Connection charge \$1,850.00 (Total)
Installation Cash Y 11/9/2011

Usage: SINGLE FAMILY RES 1 HOUSE/S

Date of issuance: 11/9/2011
(Expires in 365 days)

Owner of property described:

MILLER, VIRGINIA A
7850 CRANFORD ST NW
MASSILLON, OHIO 44646

By: James Miller
Licensed Drain Layer MILNER'S SEPTIC SERVICE, INC.

Issued by: SKR J. Jones

County Sanitary Engineer: MICHAEL S. ARMSTRONG

Notes: FLOWLINE IS 11.70' ABOVE DS, MH 16-1983 FL - 7.24' STACK

Permission is hereby granted for the sewer connection, above described, to be constructed under the conditions stated. Fee of \$50.00 received. This sewer discharges into the sewers of the City of MASSILLON

Sewer District 16
Property is located on the S side (direction)
of CRANFORD St.
between VANTAGE HILL St.
and WESTMINSTER St.
Main sewer is in CRANFORD
Y, branch is 252 feet
(direction) WEST
of MH No. 16-1983
at 1ST WEST OF VANTAGE HILL
LATERAL SEWER:
House conn. is 27.00 feet long and
end of branch is 254 feet
(direction) WEST
of MH No. 16-1983
and is approx. 10.0 feet deep.
service sewer: 6 inch PVC pipe
Sewer Book No. Page
Wye Book No. 10 Page 183

STARK COUNTY METROPOLITAN SEWER DISTRICT
SANITARY ENGINEERING DEPARTMENT

Permit for Sewer Connection

Permit No. **46769**

I understand that the connection charge shown below was calculated based on information furnished to your office by me. Further, I understand that if, subsequent to the issuance of a permit and/or connection completion and approval, the use of the serviced premises changes, additional applicable connection charges will be levied in accordance with the regulations of the Stark County Metropolitan Sewer District.

The undersigned hereby applies to construct a sewer connection from the premises described to the sewer and branch mentioned, and agrees that the construction and use of such sewer shall be strictly in accordance with the rules and regulations of the County Sanitary Engineering Department. I/we agree that I/we will be responsible for any damage or claims of any nature arising out of the construction of said connection, or the excavation therefore, and will warrant and defend the County of Stark, its Officers and Agents, against all such damages or claims, that I/we furnish and maintain proper barricades and lights for the protection of the public and that I/we will immediately refill and resurface all excavations and all settlements, and will pay to the County, the cost of any clearing up, removal of dirt or rubbish, refilling or resurfacing ordered or done by the County, over or around the excavation for this connection, within one year of acceptance of this work.

I/we specifically agree that no roof or footer drains, surface water or other prohibited waste shall be discharged into this connection.

The application and permit expire one year from the date of issuance. A fee of \$ 50.00 and the difference between area charges from the time of issuance to the time of re-issuance will be due in order to renew the application and permit.

Address: 8396 EASTBROOK NW
Lot 33
Parcel 16-29517
Subdivision MUDBROOK VILLAGE #1
Township NE 17 JACKSON

Area charge \$1,800.00
Local charge \$.00 (if app.)
Permit fee \$ 50.00
Connection charge \$1,850.00 (Total)
Installation Cash Y 11/10/2011

Usage: SINGLE FAMILY RES 1 HOUSE/S

Date of issuance: 11/10/2011
(Expires in 365 days)

Owner of property described:
AURORA, CUSTOM HOMES
PO BOX 35365
CANTON, OH 44735

By: [Signature]
Licensed Drain Layer SHETLER EXCAVATING
Issued by: TJM

County Sanitary Engineer: MICHAEL S. ARMOGIDA

Notes: FLOWLINE IS 3.69' ABOVE DOWNSTREAM MH#16-1782 FLOWLINE

Permission is hereby granted for the sewer connection, above described, to be constructed under the conditions stated. Fee of \$50.00 received. This sewer discharges into the sewers of the City of MASSILLON

Sewer District 16

Property is located on the E side (direction)
of GLENBROOK St.
between OLD FOREST St.
and EASTBROOK St.

Main sewer is in GLENBROOK
Y, branch is 243 feet
(direction) NORTH
of MH No. 16-1782
at OLD FOREST

LATERAL SEWER:
House conn. is 39.00 feet long and
end of branch is 243 feet
(direction) NORTH
of MH No. 16-1782
and is approx. 12.0 feet deep.
service sewer: 6 inch PVC pipe
Sewer Book No. 5 Page 578
Wye Book No. 10 Page 126

STARK COUNTY METROPOLITAN SEWER DISTRICT
SANITARY ENGINEERING DEPARTMENT

Permit for Sewer Connection

Permit No. **46771**

I understand that the connection charge shown below was calculated based on information furnished to your office by me. Further, I understand that if, subsequent to the issuance of a permit and/or connection completion and approval, the use of the serviced premises changes, additional applicable connection charges will be levied in accordance with the regulations of the Stark County Metropolitan Sewer District.

The undersigned hereby applies to construct a sewer connection from the premises described to the sewer and branch mentioned, and agrees that the construction and use of such sewer shall be strictly in accordance with the rules and regulations of the County Sanitary Engineering Department. I/we agree that I/we will be responsible for any damage or claims of any nature arising out of the construction of said connection, or the excavation therefore, and will warrant and defend the County of Stark, its Officers and Agents, against all such damages or claims, that I/we furnish and maintain proper barricades and lights for the protection of the public and that I/we will immediately refill and resurface all excavations and all settlements, and will pay to the County, the cost of any clearing up, removal of dirt or rubbish, refilling or resurfacing ordered or done by the County, over or around the excavation for this connection, within one year of acceptance of this work.

I/we specifically agree that no roof or footer drains, surface water or other prohibited waste shall be discharged into this connection.

The application and permit expire one year from the date of issuance. A fee of \$ 50.00 and the difference between area charges from the time of issuance to the time of re-issuance will be due in order to renew the application and permit.

Address: 5855 VANTAGE HILL NW
Lot 99
Parcel 16-09434
Subdivision JACKSON MEADOWS 3
Township SW 16 JACKSON

Area charge \$1,800.00
Local charge \$.00 (if app.)
Permit fee \$ 50.00
Connection charge \$1,850.00 (Total)
Installation Cash Y 11/14/2011

Usage: SINGLE FAMILY RES 1 HOUSE/S

Date of issuance: 11/14/2011
(Expires in 365 days)

Owner of property described:
LARocca, JEROME A & MARY A
5855 VANTAGE HILL AVE NW
MASSILLON, OHIO 44646

By: [Signature]
Licensed Drain Layer BACHTEL EXCAVATING, INC

Issued by: SKR

County Sanitary Engineer: MICHAEL S. ARMSTRONG

Notes: FLOWLINE IS 0.78' ABOVE DS MH 16-1993 FL -- EOL= 3' SOUTH & 22' WEST

Permission is hereby granted for the sewer connection, above described, to be constructed under the conditions stated. Fee of \$50.00 received. This sewer discharges into the sewers of the City of MASSILLON

Sewer District 16
Property is located on the W side (direction)
of VANTAGE HILL St.
between CHERYL LANE St.
and CRANFORD St.
Main sewer is in VANTAGE HILL
Y, branch is STUB feet
(direction) IN
of MH No. 16-1993
at 1ST SOUTH OF CHERYL LANE

LATERAL SEWER:
House conn. is 22.00 feet long and
end of branch is 3 feet
(direction) SOUTH
of MH No. 16-1993
and is approx. 10.0 feet deep.
service sewer: 6 inch PVC pipe
Sewer Book No. Page
Wye Book No. 10 Page 184

STARK COUNTY METROPOLITAN SEWER DISTRICT
SANITARY ENGINEERING DEPARTMENT

Permit for Sewer Connection

Permit No. 46772

I understand that the connection charge shown below was calculated based on information furnished to your office by me. Further, I understand that if, subsequent to the issuance of a permit and/or connection completion and approval, the use of the serviced premises changes, additional applicable connection charges will be levied in accordance with the regulations of the Stark County Metropolitan Sewer District.

The undersigned hereby applies to construct a sewer connection from the premises described to the sewer and branch mentioned, and agrees that the construction and use of such sewer shall be strictly in accordance with the rules and regulations of the County Sanitary Engineering Department. I/we agree that I/we will be responsible for any damage or claims of any nature arising out of the construction of said connection, or the excavation therefore, and will warrant and defend the County of Stark, its Officers and Agents, against all such damages or claims, that I/we furnish and maintain proper barricades and lights for the protection of the public and that I/we will immediately refill and resurface all excavations and all settlements, and will pay to the County, the cost of any clearing up, removal of dirt or rubbish, refilling or resurfacing ordered or done by the County, over or around the excavation for this connection, within one year of acceptance of this work.

I/we specifically agree that no roof or footer drains, surface water or other prohibited waste shall be discharged into this connection.

The application and permit expire one year from the date of issuance. A fee of \$ 50.00 and the difference between area charges from the time of issuance to the time of re-issuance will be due in order to renew the application and permit.

Address: 5854 VANTAGE HILL NW
Lot 98
Parcel 16-09433
Subdivision JACKSON MEADOW 3
Township SW 16 JACKSON

Area charge \$1,800.00
Local charge \$.00 (if app.)
Permit fee \$ 50.00
Connection charge \$1,850.00 (Total)
Installation
Cash Y 11/14/2011


Usage: SINGLE FAMILY RES 1 HOUSE/S

Date of issuance: 11/14/2011

(Expires in 365 days)

Owner of property described:

SERENO, DAVID J
5854 VANTAGE HILL AVE NW
MASSILLON, OHIO 44646

By: 
Licensed Drain Layer UNDERGROUND SERVICES INC.

Issued by: SKR

County Sanitary Engineer: MICHAEL S. HARRIS

Notes: FLOWLINE IS 6.20' ABOVE DOWNSTREAM MH 16-1970 FLOWLINE

Permission is hereby granted for the sewer connection, above described, to be constructed under the conditions stated. Fee of \$50.00 received. This sewer discharges into the sewers of the City of MASSILLON

Sewer District 16
Property is located on the E side (direction)

of VANTAGE HILL St.

between CHERYL LANE St.

and CRANFORD St.

Main sewer is in VANTAGE HILL

Y, branch is 344 feet

(direction) SOUTH

of MH No. 16-1970

at CHERYL LANE

LATERAL SEWER:

House conn. is 31.00 feet long and

end of branch is 344 feet

(direction) SOUTH

of MH No. 16-1970

and is approx. 10.0 feet deep.

service sewer: 6 inch PVC pipe

Sewer Book No. Page

Wye Book No. 10 Page 184

DISTRIBUTION OF COPIES: Green (County) Pink (City)

Yellow (Contractor)

White (Inspection Dept.)

STARK COUNTY METROPOLITAN SEWER DISTRICT
SANITARY ENGINEERING DEPARTMENT

Permit for Sewer Connection

Permit No. **46775**

I understand that the connection charge shown below was calculated based on information furnished to your office by me. Further, I understand that if, subsequent to the issuance of a permit and/or connection completion and approval, the use of the serviced premises changes, additional applicable connection charges will be levied in accordance with the regulations of the Stark County Metropolitan Sewer District.

The undersigned hereby applies to construct a sewer connection from the premises described to the sewer and branch mentioned, and agrees that the construction and use of such sewer shall be strictly in accordance with the rules and regulations of the County Sanitary Engineering Department. I/we agree that I/we will be responsible for any damage or claims of any nature arising out of the construction of said connection, or the excavation therefore, and will warrant and defend the County of Stark, its Officers and Agents, against all such damages or claims, that I/we furnish and maintain proper barricades and lights for the protection of the public and that I/we will immediately refill and resurface all excavations and all settlements, and will pay to the County, the cost of any clearing up, removal of dirt or rubbish, refilling or resurfacing ordered or done by the County, over or around the excavation for this connection, within one year of acceptance of this work.

I/we specifically agree that no roof or footer drains, surface water or other prohibited waste shall be discharged into this connection.

The application and permit expire one year from the date of issuance. A fee of \$ 50.00 and the difference between area charges from the time of issuance to the time of re-issuance will be due in order to renew the application and permit.

Address: 7636 CRANFORD NW

Lot 47

Parcel 16-09380

Subdivision JACKSON MEADOWS 2

Township SW 16 JACKSON

Area charge \$1,800.00

Local charge \$.00 (if app.)

Permit fee \$ 50.00

Connection charge \$1,850.00 (Total)
Installation

Cash Y 11/16/2011

Usage:

SINGLE FAMILY RES 1 HOUSE/S

Date of issuance: 11/16/2011

(Expires in 365 days)

Owner of property described:

STOCK, GERALD A, JR & CYNTHIA L
7636 CRANFORD ST NW
MASSILLON, OHIO 44646

By: [Signature]

Licensed Drain Layers SHANNONS EXCAVATING & TRUCKING INC

Issued by: SKR

County Sanitary Engineer:

MICHAEL S. JONES

Notes: FLOWLINE IS 4.59' ABOVE DS MH 16-1981 FL - EOL = 53' SOUTH & 27' EAST

Permission is hereby granted for the sewer connection, above described, to be constructed under the conditions stated. Fee of \$50.00 received. This sewer discharges into the sewers of the City of MASSILLON

Sewer District 16

Property is located on the SE side (direction)

of CRANFORD St.

between CHERYL LANE St.

and CRANFORD St.

Main sewer is in CRANFORD

Y, branch is STUB feet

(direction) IN

of MH No. 16-1981

at 2ND SOUTH OF CHERYL LANE

LATERAL SEWER:

House conn. is 61.00 feet long and

end of branch is 53 feet

(direction) SOUTH

of MH No. 16-1981

and is approx. 12.5 feet deep.

service sewer: 6 inch PVC pipe

Sewer Book No. Page

Wye Book No. 10 Page 183

STARK COUNTY METROPOLITAN SEWER DISTRICT
SANITARY ENGINEERING DEPARTMENT

Permit for Sewer Connection

Permit No. 46777

I understand that the connection charge shown below was calculated based on information furnished to your office by me. Further, I understand that if, subsequent to the issuance of a permit and/or connection completion and approval, the use of the serviced premises changes, additional applicable connection charges will be levied in accordance with the regulations of the Stark County Metropolitan Sewer District.

The undersigned hereby applies to construct a sewer connection from the premises described to the sewer and branch mentioned, and agrees that the construction and use of such sewer shall be strictly in accordance with the rules and regulations of the County Sanitary Engineering Department. I/we agree that I/we will be responsible for any damage or claims of any nature arising out of the construction of said connection, or the excavation therefore, and will warrant and defend the County of Stark, its Officers and Agents, against all such damages or claims, that I/we furnish and maintain proper barricades and lights for the protection of the public and that I/we will immediately refill and resurface all excavations and all settlements, and will pay to the County, the cost of any clearing up, removal of dirt or rubbish, refilling or resurfacing ordered or done by the County, over or around the excavation for this connection, within one year of acceptance of this work.

I/we specifically agree that no roof or footer drains, surface water or other prohibited waste shall be discharged into this connection.

The application and permit expire one year from the date of issuance. A fee of \$ 50.00 and the difference between area charges from the time of issuance to the time of re-issuance will be due in order to renew the application and permit.

Address: 2692 BLUE ASH NW

Lot 103

Parcel 10001923

Subdivision ABERDEEN GLEN #4

Township SW 34 JACKSON

Area charge \$1,800.00

Local charge \$.00 (if app.)

Permit fee \$ 50.00

Connection charge \$1,850.00 (Total)

Installation

Cash Y 11/16/2011

Usage:

SINGLE FAMILY RES 1 HOUSE/S

Date of issuance: 11/16/2011

(Expires in 365 days)

Owner of property described:

NVR/RYAN HOMES,
6770 SNOWVILLE RD
BRECKSVILLE, OH 44141

By:

Nandebult

Licensed Drain Layer PRECISION EXCAVATING

Issued by: TJM

CLARK

County Sanitary Engineer: MICHAEL S. ARMOGIDA

Notes: FLOWLINE IS 1.85' ABOVE DOWNSTREAM MH #25-1145 FLOWLINE

Permission is hereby granted for the sewer connection, above described, to be constructed under the conditions stated. Fee of \$50.00 received. This sewer discharges into the sewers of the City of MASSILLON

Sewer District 25

Property is located on the S side (direction)

of BLUE ASH St.

between PLYMOUTH KNOLL St.

and LIST St.

Main sewer is in BLUE ASH

Y, branch is 17 feet

(direction) WEST

of MH No. 25-1145

at 2ND SOUTH OF LIST

LATERAL SEWER:

House conn. is 56.00 feet long and

end of branch is 17 feet

(direction) WEST

of MH No. 25-1145

and is approx. 10.0 feet deep.

service sewer: 6 inch PVC pipe

Sewer Book No. 8 Page

Wye Book No. Page

DISTRIBUTION OF COPIES: Green (County) Pink (City)

Yellow (Contractor)

White (Inspection Dept.)

STARK COUNTY METROPOLITAN SEWER DISTRICT
SANITARY ENGINEERING DEPARTMENT

Permit for Sewer Connection

Permit No. **46781**

I understand that the connection charge shown below was calculated based on information furnished to your office by me. Further, I understand that if, subsequent to the issuance of a permit and/or connection completion and approval, the use of the serviced premises changes, additional applicable connection charges will be levied in accordance with the regulations of the Stark County Metropolitan Sewer District.

The undersigned hereby applies to construct a sewer connection from the premises described to the sewer and branch mentioned, and agrees that the construction and use of such sewer shall be strictly in accordance with the rules and regulations of the County Sanitary Engineering Department. I/we agree that I/we will be responsible for any damage or claims of any nature arising out of the construction of said connection, or the excavation therefore, and will warrant and defend the County of Stark, its Officers and Agents, against all such damages or claims, that I/we furnish and maintain proper barricades and lights for the protection of the public and that I/we will immediately refill and resurface all excavations and all settlements, and will pay to the County, the cost of any clearing up, removal of dirt or rubbish, refilling or resurfacing ordered or done by the County, over or around the excavation for this connection, within one year of acceptance of this work.

I/we specifically agree that no roof or footer drains, surface water or other prohibited waste shall be discharged into this connection.

The application and permit expire one year from the date of issuance. A fee of \$ 50.00 and the difference between area charges from the time of issuance to the time of re-issuance will be due in order to renew the application and permit.

Address: 7300 CHERYL LANE NW
Lot 22
Parcel 16-03700
Subdivision GOWINS MEADOWS#1
Township SE 16 JACKSON

Area charge \$1,800.00
Local charge \$.00 (if app.)
Permit fee \$ 50.00
Connection charge \$1,850.00 (Total)
Installation Cash Y 11/18/2011

Usage: SINGLE FAMILY RES 1 HOUSE/S

Date of issuance: 11/18/2011
(Expires in 365 days)

Owner of property described:
SAGO, NELDA J
7300 CHERYL LANE ST NW
MASSILLON, OHIO 44646

By: [Signature]
Licensed Drain Layer BACHTEL

Issued by: TJM

County Sanitary Engineer: MICHAEL S. ARMOGIDA

Notes: FLOWLINE IS 3.74' ABOVE DOWNSTREAM MH 16-1958 FLOWLINE

Permission is hereby granted for the sewer connection, above described, to be constructed under the conditions stated. Fee of \$50.00 received. This sewer discharges into the sewers of the City of MASSILLON

Sewer District 16
Property is located on the S side (direction)
of CHERYL LANE St.
between MUDBROOK St.
and RUTH LANE St.
Main sewer is in CHERYL LANE
Y, branch is 7 feet
(direction) WEST
of MH No. 16-1958
at 1ST SOUTHWEST OF MUDBROOK
LATERAL SEWER:
House conn. is 25.00 feet long and
end of branch is 7 feet
(direction) WEST
of MH No. 16-1958
and is approx. 8.0 feet deep.
service sewer: 6 inch PVC pipe
Sewer Book No. 5 Page
Wye Book No. 10 Page 1789

STARK COUNTY METROPOLITAN SEWER DISTRICT
SANITARY ENGINEERING DEPARTMENT

Permit for Sewer Connection

Permit No. 46783

I understand that the connection charge shown below was calculated based on information furnished to your office by me. Further, I understand that if, subsequent to the issuance of a permit and/or connection completion and approval, the use of the serviced premises changes, additional applicable connection charges will be levied in accordance with the regulations of the Stark County Metropolitan Sewer District.

The undersigned hereby applies to construct a sewer connection from the premises described to the sewer and branch mentioned, and agrees that the construction and use of such sewer shall be strictly in accordance with the rules and regulations of the County Sanitary Engineering Department. I/we agree that I/we will be responsible for any damage or claims of any nature arising out of the construction of said connection, or the excavation therefore, and will warrant and defend the County of Stark, its Officers and Agents, against all such damages or claims, that I/we furnish and maintain proper barricades and lights for the protection of the public and that I/we will immediately refill and resurface all excavations and all settlements, and will pay to the County, the cost of any clearing up, removal of dirt or rubbish, refilling or resurfacing ordered or done by the County, over or around the excavation for this connection, within one year of acceptance of this work.

I/we specifically agree that no roof or footer drains, surface water or other prohibited waste shall be discharged into this connection.

The application and permit expire one year from the date of issuance. A fee of \$ 50.00 and the difference between area charges from the time of issuance to the time of re-issuance will be due in order to renew the application and permit.

Address: 7881 CHERYL LANE NW
Lot 75
Parcel 16-09410
Subdivision JACKSON MEADOWS 3
Township SW 16 JACKSON

Area charge \$1,800.00
Local charge \$.00 (if app.)
Permit fee \$ 50.00
Connection charge \$1,850.00 (Total)
Installation
Cash Y 11/22/2011

Usage: SINGLE FAMILY RES 1 HOUSE/S

Date of issuance: 11/22/2011
(Expires in 365 days)

Owner of property described:
HAFFER, THOMAS E & CHRISTINE E
7881 CHERYL LANE ST NW
MASSILLON, OHIO 44646

By: [Signature]
Licensed Drain Layer TJM UNDERGROUND

Issued by: [Signature]

County Sanitary Engineer: J. JONES

Notes: FLOWLINE IS 8.76' ABOVE DS MH 16-1970 FLOWLINE - 6.65' DIP STACK

Permission is hereby granted for the sewer connection, above described, to be constructed under the conditions stated. Fee of \$50.00 received. This sewer discharges into the sewers of the City of MASSILLON

Sewer District 16
Property is located on the N side (direction)
of CHERYL LANE St.
between VANTAGE HILL St.
and ARLINGTON St.
Main sewer is in CHERYL LANE
Y, branch is 381 feet
(direction) WEST
of MH No. 16-1970
at VANTAGE HILL

LATERAL SEWER:
House conn. is 20.00 feet long and
end of branch is 381 feet
(direction) WEST
of MH No. 16-1970
and is approx. 8.0 feet deep.
service sewer: 6 inch PVC pipe
Sewer Book No. 5 Page
Wye Book No. 10 Page 180

DISTRIBUTION OF COPIES: Green (County)

Pink (City)

Yellow (Contractor)

White (Inspection Dept.)

STARK COUNTY METROPOLITAN SEWER DISTRICT
SANITARY ENGINEERING DEPARTMENT

Permit for Sewer Connection

Permit No. 46784

I understand that the connection charge shown below was calculated based on information furnished to your office by me. Further, I understand that if, subsequent to the issuance of a permit and/or connection completion and approval, the use of the serviced premises changes, additional applicable connection charges will be levied in accordance with the regulations of the Stark County Metropolitan Sewer District.

The undersigned hereby applies to construct a sewer connection from the premises described to the sewer and branch mentioned, and agrees that the construction and use of such sewer shall be strictly in accordance with the rules and regulations of the County Sanitary Engineering Department. I/we agree that I/we will be responsible for any damage or claims of any nature arising out of the construction of said connection, or the excavation therefore, and will warrant and defend the County of Stark, its Officers and Agents, against all such damages or claims, that I/we furnish and maintain proper barricades and lights for the protection of the public and that I/we will immediately refill and resurface all excavations and all settlements, and will pay to the County, the cost of any clearing up, removal of dirt or rubbish, refilling or resurfacing ordered or done by the County, over or around the excavation for this connection, within one year of acceptance of this work.

I/we specifically agree that no roof or footer drains, surface water or other prohibited waste shall be discharged into this connection.

The application and permit expire one year from the date of issuance. A fee of \$ 50.00 and the difference between area charges from the time of issuance to the time of re-issuance will be due in order to renew the application and permit.

Address: 7440 CHERYL LANE NW
Lot 32
Parcel 16-03710
Subdivision GOWINS MEADOWS 1
Township SE 16 JACKSON

Area charge \$1,800.00
Local charge \$.00 (if app.)
Permit fee \$ 50.00
Connection charge \$1,850.00 (Total)
Installation
Cash Y 11/28/2011

Usage: SINGLE FAMILY RES 1 HOUSE/S

Date of issuance: 11/28/2011
(Expires in 365 days)

Owner of property described:
JORDAN, CARL A & BEVERLY A
7440 CHERYL LANE ST NW
MASSILLON, OHIO 44646

By: [Signature]
Licensed Drain Layer MADENFORT EXCAVATING LTD

Issued by: TJM

County Sanitary Engineer: MICHAEL S. ARMOGIDA

Notes: FLOWLINE IS 1.45' ABOVE DOWNSTREAM MH 16-1962 FLOWLINE

Permission is hereby granted for the sewer connection, above described, to be constructed under the conditions stated. Fee of \$50.00 received. This sewer discharges into the sewers of the City of MASSILLON

Sewer District 16
Property is located on the S side (direction)
of CHERYL LANE St.
between RUTH LANE St.
and KATHY LANE St.
Main sewer is in CHERYL LANE
Y, branch is 6 feet
(direction) WEST
of MH No. 16-1962
at 1ST WEST OF RUTH LANE
LATERAL SEWER:
House conn. is 28.00 feet long and
end of branch is 6 feet
(direction) WEST
of MH No. 16-1962
and is approx. 10.0 feet deep.
service sewer: 6 inch PVC pipe
Sewer Book No. Page
Wye Book No. 10 Page 178

STARK COUNTY METROPOLITAN SEWER DISTRICT
SANITARY ENGINEERING DEPARTMENT

Permit for Sewer Connection

Permit No. 46786

I understand that the connection charge shown below was calculated based on information furnished to your office by me. Further, I understand that if, subsequent to the issuance of a permit and/or connection completion and approval, the use of the serviced premises changes, additional applicable connection charges will be levied in accordance with the regulations of the Stark County Metropolitan Sewer District.

The undersigned hereby applies to construct a sewer connection from the premises described to the sewer and branch mentioned, and agrees that the construction and use of such sewer shall be strictly in accordance with the rules and regulations of the County Sanitary Engineering Department. I/we agree that I/we will be responsible for any damage or claims of any nature arising out of the construction of said connection, or the excavation therefore, and will warrant and defend the County of Stark, its Officers and Agents, against all such damages or claims, that I/we furnish and maintain proper barricades and lights for the protection of the public and that I/we will immediately refill and resurface all excavations and all settlements, and will pay to the County, the cost of any clearing up, removal of dirt or rubbish, refilling or resurfacing ordered or done by the County, over or around the excavation for this connection, within one year of acceptance of this work.

I/we specifically agree that no roof or footer drains, surface water or other prohibited waste shall be discharged into this connection.

The application and permit expire one year from the date of issuance. A fee of \$ 50.00 and the difference between area charges from the time of issuance to the time of re-issuance will be due in order to renew the application and permit.

Address: 7924 CRANFORD NW
Lot 115
Parcel 16-09450
Subdivision JACKSON MEADOWS 3
Township SW 16 JACKSON

Area charge \$1,800.00
Local charge \$.00 (if app.)
Permit fee \$ 50.00
Connection charge \$1,850.00 (Total)
Installation
Cash Y 11/28/2011

Usage: SINGLE FAMILY RES 1 HOUSE/S

Date of issuance: 11/28/2011

(Expires in 365 days)

Owner of property described:
HEROLD, JEFFREY A & JENNIFER M
7924 CRANFORD ST NW
MASSILLON, OHIO 44646

By: *[Signature]*
Licensed Drain Layer D. GRIFFITH AND SONS, INC.

Issued by: TJM

County Sanitary Engineer: *[Signature]*

Notes: FLOWLINE IS 2.60' ABOVE DOWNSTREAM MH 16-1985 FLOWLINE

Permission is hereby granted for the sewer connection, above described, to be constructed under the conditions stated. Fee of \$50.00 received. This sewer discharges into the sewers of the City of MASSILLON

Sewer District 16
Property is located on the S side (direction)
of CRANFORD St.
between WESTMINSTER St.
and WELLINGTON St.
Main sewer is in CRANFORD
Y, branch is 105.5 feet
(direction) WEST
of MH No. 16-1985
at WESTMINSTER
LATERAL SEWER:
House conn. is 27.00 feet long and
end of branch is 105.5 feet
(direction) WEST
of MH No. 16-1985
and is approx. 12.5 feet deep.
service sewer: 6 inch PVC pipe
Sewer Book No. 5 Page
Wye Book No. 10 Page 182

DISTRIBUTION OF COPIES: Green (County)

Pink (City)

Yellow (Contractor)

White (Inspection Dept.)

STARK COUNTY METROPOLITAN SEWER DISTRICT
SANITARY ENGINEERING DEPARTMENT

Permit for Sewer Connection

Permit No. **46785**

I understand that the connection charge shown below was calculated based on information furnished to your office by me. Further, I understand that if, subsequent to the issuance of a permit and/or connection completion and approval, the use of the serviced premises changes, additional applicable connection charges will be levied in accordance with the regulations of the Stark County Metropolitan Sewer District.

The undersigned hereby applies to construct a sewer connection from the premises described to the sewer and branch mentioned, and agrees that the construction and use of such sewer shall be strictly in accordance with the rules and regulations of the County Sanitary Engineering Department. I/we agree that I/we will be responsible for any damage or claims of any nature arising out of the construction of said connection, or the excavation therefore, and will warrant and defend the County of Stark, its Officers and Agents, against all such damages or claims, that I/we furnish and maintain proper barricades and lights for the protection of the public and that I/we will immediately refill and resurface all excavations and all settlements, and will pay to the County, the cost of any clearing up, removal of dirt or rubbish, refilling or resurfacing ordered or done by the County, over or around the excavation for this connection, within one year of acceptance of this work.

I/we specifically agree that no roof or footer drains, surface water or other prohibited waste shall be discharged into this connection.

The application and permit expire one year from the date of issuance. A fee of \$ 50.00 and the difference between area charges from the time of issuance to the time of re-issuance will be due in order to renew the application and permit.

Address: 7711 CRANFORD NW
Lot 58
Parcel 16-09391
Subdivision JACKSON MEADOWS 2
Township SW 16 JACKSON

Area charge \$1,800.00
Local charge \$.00 (if app.)
Permit fee \$ 50.00
Connection charge \$1,850.00 (Total)
Installation Cash - Y 11/28/2011

Usage: SINGLE FAMILY RES 1 HOUSE/S

Date of issuance: 11/28/2011
(Expires in 365 days)

Owner of property described:
BESANCON, LAWRENCE J & MARY K
7711 CRANFORD ST NW
MASSILLON, OHIO 44646

By: [Signature]
Licensed Drain Layer SHANNONS EXCAVATING & TRUCKING INC

Issued by: MICHAEL S. ARMOGIDA
County Sanitary Engineer:

Notes: FLOWLINE IS 9.16' ABOVE DS MH 16-1981 FL - 7.24' STACK

Permission is hereby granted for the sewer connection, above described, to be constructed under the conditions stated. Fee of \$50.00 received. This sewer discharges into the sewers of the City of MASSILLON

Sewer District 16
Property is located on the N side (direction)
of CRANFORD St.
between CRANFORD St.
and VANTAGE HILL St.
Main sewer is in CRANFORD
Y, branch is 386 feet
(direction) WEST
of MH No. 16-1981
at 2ND SOUTH OF CHERYL LANE

LATERAL SEWER:
House conn. is 24.00 feet long and
end of branch is 283 feet
(direction) WEST
of MH No. 16-1981
and is approx. 12.0 feet deep.
service sewer: 6 inch PVC pipe
Sewer Book No. Page
Wye Book No. 10 Page 182

STARK COUNTY METROPOLITAN SEWER DISTRICT
SANITARY ENGINEERING DEPARTMENT

Permit for Sewer Connection

Permit No. 46778

I understand that the connection charge shown below was calculated based on information furnished to your office by me. Further, I understand that if, subsequent to the issuance of a permit and/or connection completion and approval, the use of the serviced premises changes, additional applicable connection charges will be levied in accordance with the regulations of the Stark County Metropolitan Sewer District.

The undersigned hereby applies to construct a sewer connection from the premises described to the sewer and branch mentioned, and agrees that the construction and use of such sewer shall be strictly in accordance with the rules and regulations of the County Sanitary Engineering Department. I/we agree that I/we will be responsible for any damage or claims of any nature arising out of the construction of said connection, or the excavation therefore, and will warrant and defend the County of Stark, its Officers and Agents, against all such damages or claims, that I/we furnish and maintain proper barricades and lights for the protection of the public and that I/we will immediately refill and resurface all excavations and all settlements, and will pay to the County, the cost of any clearing up, removal of dirt or rubbish, refilling or resurfacing ordered or done by the County, over or around the excavation for this connection, within one year of acceptance of this work.

I/we specifically agree that no roof or footer drains, surface water or other prohibited waste shall be discharged into this connection.

The application and permit expire one year from the date of issuance. A fee of \$ 50.00 and the difference between area charges from the time of issuance to the time of re-issuance will be due in order to renew the application and permit.

Address: 5866 KATHY LANE NW

Lot 14

Parcel 16-03692

Subdivision GOWINS MEADOWS 1

Township SE 16 JACKSON

Area charge \$1,800.00

Local charge \$.00 (if app.)

Permit fee \$ 50.00

Connection charge \$1,850.00 (Total)

Installation

Cash Y 11/16/2011

Usage:

SINGLE FAMILY RES 1 HOUSE/S

Date of issuance: 11/16/2011

(Expires in 365 days)

Owner of property described:

WINKHART, BONNIE K
5866 KATHY LANE NW
MASSILLON, OHIO 44646

By:

Licensed Drain Layer MADENFORT EXCAVATING LTD

Issued by:

SKR

J. JONES

County Sanitary Engineer:

MICHAEL G. AMOSIDA

Notes: FLOWLINE IS 3.55' ABOVE DOWNSTREAM MH 16-1963 FLOWLINE

Permission is hereby granted for the sewer connection, above described, to be constructed under the conditions stated. Fee of \$50.00 received. This sewer discharges into the sewers of the City of MASSILLON

Sewer District 16

Property is located on the E side (direction)

of KATHY LANE St.

between CHERYL LANE St.

and END OF ST St.

Main sewer is in KATHY LANE

Y, branch is 169 feet

(direction) NORTH

of MH No. 16-1963

at CHERYL LANE

LATERAL SEWER:

House conn. is 20.00 feet long and

end of branch is 169 feet

(direction) NORTH

of MH No. 16-1963

and is approx. 9.0 feet deep.

service sewer: 6 inch PVC pipe

Sewer Book No. Page

Wye Book No. 10 Page 180

STARK COUNTY METROPOLITAN SEWER DISTRICT
SANITARY ENGINEERING DEPARTMENT

Permit for Sewer Connection

Permit No. 46788

I understand that the connection charge shown below was calculated based on information furnished to your office by me. Further, I understand that if, subsequent to the issuance of a permit and/or connection completion and approval, the use of the serviced premises changes, additional applicable connection charges will be levied in accordance with the regulations of the Stark County Metropolitan Sewer District.

The undersigned hereby applies to construct a sewer connection from the premises described to the sewer and branch mentioned, and agrees that the construction and use of such sewer shall be strictly in accordance with the rules and regulations of the County Sanitary Engineering Department. I/we agree that I/we will be responsible for any damage or claims of any nature arising out of the construction of said connection, or the excavation therefore, and will warrant and defend the County of Stark, its Officers and Agents, against all such damages or claims, that I/we furnish and maintain proper barricades and lights for the protection of the public and that I/we will immediately refill and resurface all excavations and all settlements, and will pay to the County, the cost of any clearing up, removal of dirt or rubbish, refilling or resurfacing ordered or done by the County, over or around the excavation for this connection, within one year of acceptance of this work.

I/we specifically agree that no roof or footer drains, surface water or other prohibited waste shall be discharged into this connection.

The application and permit expire one year from the date of issuance. A fee of \$ 50.00 and the difference between area charges from the time of issuance to the time of re-issuance will be due in order to renew the application and permit.

Address: 12704 LINCOLN WAY W
Lot AC
Parcel 72-00413
Subdivision ACREAGE
Township SW 10 TUSCARAWAS

Area charge \$1,800.00
Local charge \$.00 (if app.)
Permit fee \$ 50.00
Connection charge \$1,850.00 (Total)
Installation
Cash Y 12/1/2011

Usage: OFFICE/RETAIL BLDG 10 EMPLOYEES

Date of issuance: 12/1/2011
(Expires in 365 days)

Owner of property described:
GARDNER TRUSTEE, JACK L.
14060 LINCOLN ST
N LAWRENCE, OH 44666

By: Mike J. Jones
Licensed Drain Layer TISSOT EXCAVATING, INC.
TJM

Issued by: J. JONES

County Sanitary Engineer:

Notes: PVT EXT SEE PLANS

Permission is hereby granted for the sewer connection, above described, to be constructed under the conditions stated. Fee of \$50.00 received. This sewer discharges into the sewers of the City of MASSILLON

Sewer District 31
Property is located on the S side (direction)
of LINCOLN WAY St.
between RICHARD St.
and KISKI St.
Main sewer is in
Y, branch is feet
(direction)
of MH No.
at
LATERAL SEWER:
House conn. is feet long and
end of branch is feet
(direction)
of MH No.
and is approx. feet deep.
service sewer: 0 inch pipe
Sewer Book No. 10 Page
Wye Book No. Page

DISTRIBUTION OF COPIES: Green (County)

Pink (City)

Yellow (Contractor)

White (Inspection Dept.)

STARK COUNTY METROPOLITAN SEWER DISTRICT
SANITARY ENGINEERING DEPARTMENT

Permit for Sewer Connection

Permit No. 46789

I understand that the connection charge shown below was calculated based on information furnished to your office by me. Further, I understand that if, subsequent to the issuance of a permit and/or connection completion and approval, the use of the serviced premises changes, additional applicable connection charges will be levied in accordance with the regulations of the Stark County Metropolitan Sewer District.

The undersigned hereby applies to construct a sewer connection from the premises described to the sewer and branch mentioned, and agrees that the construction and use of such sewer shall be strictly in accordance with the rules and regulations of the County Sanitary Engineering Department. I/we agree that I/we will be responsible for any damage or claims of any nature arising out of the construction of said connection, or the excavation therefore, and will warrant and defend the County of Stark, its Officers and Agents, against all such damages or claims, that I/we furnish and maintain proper barricades and lights for the protection of the public and that I/we will immediately refill and resurface all excavations and all settlements, and will pay to the County, the cost of any clearing up, removal of dirt or rubbish, refilling or resurfacing ordered or done by the County, over or around the excavation for this connection, within one year of acceptance of this work.

I/we specifically agree that no roof or footer drains, surface water or other prohibited waste shall be discharged into this connection.

The application and permit expire one year from the date of issuance. A fee of \$ 50.00 and the difference between area charges from the time of issuance to the time of re-issuance will be due in order to renew the application and permit.

Address: 12762 LINCOLN W
Lot 1.50 AC
Parcel 72-01178
Subdivision WEST WAY CAR WASH
Township SW 10 TUSCARAWAS

Area charge \$7,200.00
Local charge \$.00 (if app.)
Permit fee \$ 50.00
Connection charge \$7,250.00 (Total)
Installation
Cash Y 12/1/2011

Usage: CARWASH - MANUAL 4 STALLS

Date of issuance: 12/1/2011
(Expires in 365 days)

Owner of property described:
GOSSARD, CHARLES R II
4435 DEERFIELD NW
NORTH LAWRENCE, OH 44666

By: Mike J. Jones
Licensed Drain Layer TISSOT EXCAVATING, INC.
SKR

Issued by: J. JONES
MICHAEL S. ARMSTRONG

County Sanitary Engineer:

Notes: PRIVATE EXTENSION - SEE PLANS

Permission is hereby granted for the sewer connection, above described, to be constructed under the conditions stated. Fee of \$50.00 received. This sewer discharges into the sewers of the City of MASSILLON

Sewer District 31
Property is located on the S side (direction)
of LINCOLN St.
between RICHARD St.
and KISKI St.

Main sewer is in
Y, branch is feet
(direction)
of MH No.
at

LATERAL SEWER:
House conn. is feet long and
end of branch is feet
(direction)
of MH No.

and is approx. feet deep.

service sewer: 6 inch PVC pipe

Sewer Book No. Page

Wye Book No. Page

DISTRIBUTION OF COPIES: Green (County) Pink (City)

Yellow (Contractor)

White (Inspection Dept.)

STARK COUNTY METROPOLITAN SEWER DISTRICT
SANITARY ENGINEERING DEPARTMENT

Permit for Sewer Connection

Permit No. 46790

I understand that the connection charge shown below was calculated based on information furnished to your office by me. Further, I understand that if, subsequent to the issuance of a permit and/or connection completion and approval, the use of the serviced premises changes, additional applicable connection charges will be levied in accordance with the regulations of the Stark County Metropolitan Sewer District.

The undersigned hereby applies to construct a sewer connection from the premises described to the sewer and branch mentioned, and agrees that the construction and use of such sewer shall be strictly in accordance with the rules and regulations of the County Sanitary Engineering Department. I/we agree that I/we will be responsible for any damage or claims of any nature arising out of the construction of said connection, or the excavation therefore, and will warrant and defend the County of Stark, its Officers and Agents, against all such damages or claims, that I/we furnish and maintain proper barricades and lights for the protection of the public and that I/we will immediately refill and resurface all excavations and all settlements, and will pay to the County, the cost of any clearing up, removal of dirt or rubbish, refilling or resurfacing ordered or done by the County, over or around the excavation for this connection, within one year of acceptance of this work.

I/we specifically agree that no roof or footer drains, surface water or other prohibited waste shall be discharged into this connection.

The application and permit expire one year from the date of issuance. A fee of \$ 50.00 and the difference between area charges from the time of issuance to the time of re-issuance will be due in order to renew the application and permit.

Address: 5771 COURTLAND NW

Lot 44

Parcel 16-09377

Subdivision JACKSON MEADOWS 2

Township SW 16 JACKSON

Area charge \$1,800.00

Local charge \$.00 (if app.)

Permit fee \$ 50.00

Connection charge \$1,850.00 (Total)

Installation

Cash Y 12/1/2011

Usage: SINGLE FAMILY RES 1 HOUSE/S

Date of issuance: 12/1/2011

(Expires in 365 days)

Owner of property described:
MINER/ TRUSTEES, BERNARD W & SALLY F
5771 COURTLAND AVE NW
MASSILLON, OHIO 44646

By: [Signature]
Licensed Drain Layer

Issued by: SKR

County Sanitary Engineer: [Signature]

Notes: FLOWLINE IS 7.10' ABOVE DS MH 16-1965 FL - EOL = 16' SOUTH & 31' WEST

Permission is hereby granted for the sewer connection, above described, to be constructed under the conditions stated. Fee of \$50.00 received. This sewer discharges into the sewers of the City of MASSILLON

Sewer District 16

Property is located on the W side (direction)

of COURTLAND St.

between CHERYL LANE St.

and END OF ST St.

Main sewer is in COURTLAND

Y, branch is 363 feet

(direction) SOUTH

of MH No. 16-1965

at CHERYL LANE

LATERAL SEWER:

House conn. is 39.00 feet long and

end of branch is 16 feet

(direction) SOUTH

of MH No. 16-1965

and is approx. 9.0 feet deep.

service sewer: 6 inch PVC pipe

Sewer Book No. Page

Wye Book No. 10 Page 181

STARK COUNTY METROPOLITAN SEWER DISTRICT
SANITARY ENGINEERING DEPARTMENT

Permit for Sewer Connection

Permit No. **46791**

I understand that the connection charge shown below was calculated based on information furnished to your office by me. Further, I understand that if, subsequent to the issuance of a permit and/or connection completion and approval, the use of the serviced premises changes, additional applicable connection charges will be levied in accordance with the regulations of the Stark County Metropolitan Sewer District.

The undersigned hereby applies to construct a sewer connection from the premises described to the sewer and branch mentioned, and agrees that the construction and use of such sewer shall be strictly in accordance with the rules and regulations of the County Sanitary Engineering Department. I/we agree that I/we will be responsible for any damage or claims of any nature arising out of the construction of said connection, or the excavation therefore, and will warrant and defend the County of Stark, its Officers and Agents, against all such damages or claims, that I/we furnish and maintain proper barricades and lights for the protection of the public and that I/we will immediately refill and resurface all excavations and all settlements, and will pay to the County, the cost of any clearing up, removal of dirt or rubbish, refilling or resurfacing ordered or done by the County, over or around the excavation for this connection, within one year of acceptance of this work.

I/we specifically agree that no roof or footer drains, surface water or other prohibited waste shall be discharged into this connection.

The application and permit expire one year from the date of issuance. A fee of \$ 50.00 and the difference between area charges from the time of issuance to the time of re-issuance will be due in order to renew the application and permit.

Address: 5893 VANTAGE HILL NW
Lot 93
Parcel 16-09428
Subdivision JACKSON MEADOWS 3
Township SW 16 JACKSON

Area charge \$1,800.00
Local charge \$.00 (if app.)
Permit fee \$ 50.00
Connection charge \$1,850.00 (Total)
Installation Cash Y 12/5/2011

Usage: SINGLE FAMILY RES 1 HOUSE/S

Date of issuance: 12/5/2011
(Expires in 365 days)

Owner of property described:
BAUGHMAN, JAY W & COURTNEY J
5893 VANTAGE HILL AVE NW
MASSILLON, OHIO 44646

By: [Signature]
Licensed Drain Layer MILNER'S SEPTIC SERVICE, INC.

Issued by: TJM

County Sanitary Engineer: MICHAEL S. ARMOGIDA

Notes: FLOWLINE IS 6.60' ABOVE DOWNSTREAM MH 16-1970 FLOWLINE

Permission is hereby granted for the sewer connection, above described, to be constructed under the conditions stated. Fee of \$50.00 received. This sewer discharges into the sewers of the City of MASSILLON

Sewer District 16
Property is located on the W side (direction)
of VANTAGE HILL St.
between CHERYL LANE St.
and CRANFORD St.
Main sewer is in VANTAGE HILL
Y, branch is 222 feet
(direction) SOUTH
of MH No. 16-1970
at CHERYL LANE
LATERAL SEWER:
House conn. is 18.00 feet long and
end of branch is 222 feet
(direction) SOUTH
of MH No. 16-1970
and is approx. 9.5 feet deep.
service sewer: 6 inch PVC pipe
Sewer Book No. 5 Page
Wye Book No. 10 Page 184

DISTRIBUTION OF COPIES: Green (County) Pink (City)

Yellow (Contractor)

White (Inspection Dept.)

STARK COUNTY METROPOLITAN SEWER DISTRICT
SANITARY ENGINEERING DEPARTMENT

Permit for Sewer Connection

Permit No. 46792

I understand that the connection charge shown below was calculated based on information furnished to your office by me. Further, I understand that if, subsequent to the issuance of a permit and/or connection completion and approval, the use of the serviced premises changes, additional applicable connection charges will be levied in accordance with the regulations of the Stark County Metropolitan Sewer District.

The undersigned hereby applies to construct a sewer connection from the premises described to the sewer and branch mentioned, and agrees that the construction and use of such sewer shall be strictly in accordance with the rules and regulations of the County Sanitary Engineering Department. I/we agree that I/we will be responsible for any damage or claims of any nature arising out of the construction of said connection, or the excavation therefore, and will warrant and defend the County of Stark, its Officers and Agents, against all such damages or claims, that I/we furnish and maintain proper barricades and lights for the protection of the public and that I/we will immediately refill and resurface all excavations and all settlements, and will pay to the County, the cost of any clearing up, removal of dirt or rubbish, refilling or resurfacing ordered or done by the County, over or around the excavation for this connection, within one year of acceptance of this work.

I/we specifically agree that no roof or footer drains, surface water or other prohibited waste shall be discharged into this connection.

The application and permit expire one year from the date of issuance. A fee of \$ 50.00 and the difference between area charges from the time of issuance to the time of re-issuance will be due in order to renew the application and permit.

Address: 5833 VANTAGE HILL NW
Lot 101
Parcel 16-09436
Subdivision JACKSON MEADOWS 3
Township SW 16 JACKSON
Area charge \$1,800.00
Local charge \$.00 (if app.)
Permit fee \$ 50.00
Connection charge \$1,850.00 (Total)
Installation
Cash Y 12/5/2011

Usage: SINGLE FAMILY RES_ 1 HOUSE/S

Date of issuance: 12/5/2011

(Expires in 365 days)

Owner of property described:
SHI XUEYING, CHEN DONGHAI
5833 VANTAGE HILL AVE NW
MASSILLON, OHIO 44646

By: [Signature]
Licensed Drain Layer MILNER'S SEPTIC SERVICE, INC.

Issued by: TJM

County Sanitary Engineer: MICHAEL S. ARMOGIDA

Notes: FLOWLINE IS 4.75' ABOVE DS MH 16-1983 FL - 10.24' STACK

Permission is hereby granted for the sewer connection, above described, to be constructed under the conditions stated. Fee of \$50.00 received. This sewer discharges into the sewers of the City of MASSILLON

Sewer District 16
Property is located on the W side (direction)
of VANTAGE HILL St.
between CHERYL LANE St.
and CRANFORD St.
Main sewer is in CRANFORD
Y, branch is 246.5 feet
(direction) WEST
of MH No. 16-1983
at 1ST EAST OF VANTAGE HILL
LATERAL SEWER:
House conn. is 25.00 feet long and
end of branch is 248 feet
(direction) WEST
of MH No. 16-1983
and is approx. 11.0 feet deep.
service sewer: 6 inch PVC pipe
Sewer Book No. 5 Page
Wye Book No. 10 Page 182

STARK COUNTY METROPOLITAN SEWER DISTRICT
SANITARY ENGINEERING DEPARTMENT

Permit for Sewer Connection

Permit No. 46794

I understand that the connection charge shown below was calculated based on information furnished to your office by me. Further, I understand that if, subsequent to the issuance of a permit and/or connection completion and approval, the use of the serviced premises changes, additional applicable connection charges will be levied in accordance with the regulations of the Stark County Metropolitan Sewer District.

The undersigned hereby applies to construct a sewer connection from the premises described to the sewer and branch mentioned, and agrees that the construction and use of such sewer shall be strictly in accordance with the rules and regulations of the County Sanitary Engineering Department. I/we agree that I/we will be responsible for any damage or claims of any nature arising out of the construction of said connection, or the excavation therefore, and will warrant and defend the County of Stark, its Officers and Agents, against all such damages or claims, that I/we furnish and maintain proper barricades and lights for the protection of the public and that I/we will immediately refill and resurface all excavations and all settlements, and will pay to the County, the cost of any clearing up, removal of dirt or rubbish, refilling or resurfacing ordered or done by the County, over or around the excavation for this connection, within one year of acceptance of this work.

I/we specifically agree that no roof or footer drains, surface water or other prohibited waste shall be discharged into this connection.

The application and permit expire one year from the date of issuance. A fee of \$ 50.00 and the difference between area charges from the time of issuance to the time of re-issuance will be due in order to renew the application and permit.

Address: 7506 CHERYL LANE NW
Lot 35
Parcel 16-03713
Subdivision GOWINS MEADOWS 1
Township SE 16 JACKSON

Area charge \$1,800.00
Local charge \$.00 (if app.)
Permit fee \$ 50.00
Connection charge \$1,850.00 (Total)
Installation
Cash Y 12/5/2011

Usage: SINGLE FAMILY RES 1 HOUSE/S

Date of issuance: 12/5/2011
(Expires in 365 days)

Owner of property described:
BERNARD, DAVID J & LINDA S
7506 CHERYL LANE ST NW
MASSILLON, OHIO 44646

By: *[Signature]*
Licensed Drain Layer MADENFORT EXCAVATING LTD

Issued by: SKR

County Sanitary Engineer: MICHAEL S. ARMOGIDA

Notes: FLOWLINE IS 1.29' ABOVE DOWNSTREAM MH 16-1963 FLOWLINE

Permission is hereby granted for the sewer connection, above described, to be constructed under the conditions stated. Fee of \$50.00 received. This sewer discharges into the sewers of the City of MASSILLON

Sewer District 16
Property is located on the S side (direction)
of CHERYL LANE St.
between KATHY LANE St.
and COURTLAND St.
Main sewer is in CHERYL LANE
Y, branch is 137 feet
(direction) WEST
of MH No. 16-1963
at KATHY LANE
LATERAL SEWER:
House conn. is 30.00 feet long and
end of branch is 137 feet
(direction) WEST
of MH No. 16-1963
and is approx. 10.5 feet deep.
service sewer: 6 inch PVC pipe
Sewer Book No. Page
Wye Book No. 10 Page 178

STARK COUNTY METROPOLITAN SEWER DISTRICT
SANITARY ENGINEERING DEPARTMENT

Permit for Sewer Connection

Permit No. 46795

I understand that the connection charge shown below was calculated based on information furnished to your office by me. Further, I understand that if, subsequent to the issuance of a permit and/or connection completion and approval, the use of the serviced premises changes, additional applicable connection charges will be levied in accordance with the regulations of the Stark County Metropolitan Sewer District.

The undersigned hereby applies to construct a sewer connection from the premises described to the sewer and branch mentioned, and agrees that the construction and use of such sewer shall be strictly in accordance with the rules and regulations of the County Sanitary Engineering Department. I/we agree that I/we will be responsible for any damage or claims of any nature arising out of the construction of said connection, or the excavation therefore, and will warrant and defend the County of Stark, its Officers and Agents, against all such damages or claims, that I/we furnish and maintain proper barricades and lights for the protection of the public and that I/we will immediately refill and resurface all excavations and all settlements, and will pay to the County, the cost of any clearing up, removal of dirt or rubbish, refilling or resurfacing ordered or done by the County, over or around the excavation for this connection, within one year of acceptance of this work.

I/we specifically agree that no roof or footer drains, surface water or other prohibited waste shall be discharged into this connection.

The application and permit expire one year from the date of issuance. A fee of \$ 50.00 and the difference between area charges from the time of issuance to the time of re-issuance will be due in order to renew the application and permit.

Address: 7507 CHERYL LANE NW
Lot 12
Parcel 16-03690
Subdivision GOWINS MEADOWS 1
Township SE 16 JACKSON
Area charge \$1,800.00
Local charge \$.00 (if app.)
Permit fee \$ 50.00
Connection charge \$1,850.00 (Total)
Installation
Cash Y 12/5/2011

Usage: SINGLE FAMILY RES 1 HOUSE/S

Date of issuance: 12/5/2011
(Expires in 365 days)

Owner of property described:
LOVER, MARCIA L
7507 CHERYL LANE ST NW
MASSILLON, OHIO 44646

By: [Signature]
Licensed Drain Layer MADENFORT EXCAVATING LTD

Issued by: SKR

County Sanitary Engineer: MICHAEL S. ARMOGIDA

Notes: FLOWLINE IS 1.05' ABOVE DOWNSTREAM MH 16-1963 FLOWLINE

Permission is hereby granted for the sewer connection, above described, to be constructed under the conditions stated. Fee of \$50.00 received. This sewer discharges into the sewers of the City of MASSILLON

Sewer District 16
Property is located on the N side (direction)
of CHERYL LANE St.
between KATHY LANE St.
and COURTLAND St.
Main sewer is in CHERYL LANE
Y, branch is 160 feet
(direction) WEST
of MH No. 16-1963
at KATHY LANE
LATERAL SEWER:
House conn. is 20.00 feet long and
end of branch is 160 feet
(direction) WEST
of MH No. 16-1963
and is approx. 11.0 feet deep.
service sewer: 6 inch PVC pipe
Sewer Book No. Page
Wye Book No. 10 Page 178

STARK COUNTY METROPOLITAN SEWER DISTRICT
SANITARY ENGINEERING DEPARTMENT

Permit for Sewer Connection

Permit No. 46796

I understand that the connection charge shown below was calculated based on information furnished to your office by me. Further, I understand that if, subsequent to the issuance of a permit and/or connection completion and approval, the use of the serviced premises changes, additional applicable connection charges will be levied in accordance with the regulations of the Stark County Metropolitan Sewer District.

The undersigned hereby applies to construct a sewer connection from the premises described to the sewer and branch mentioned, and agrees that the construction and use of such sewer shall be strictly in accordance with the rules and regulations of the County Sanitary Engineering Department. I/we agree that I/we will be responsible for any damage or claims of any nature arising out of the construction of said connection, or the excavation therefore, and will warrant and defend the County of Stark, its Officers and Agents, against all such damages or claims, that I/we furnish and maintain proper barricades and lights for the protection of the public and that I/we will immediately refill and resurface all excavations and all settlements, and will pay to the County, the cost of any clearing up, removal of dirt or rubbish, refilling or resurfacing ordered or done by the County, over or around the excavation for this connection, within one year of acceptance of this work.

I/we specifically agree that no roof or footer drains, surface water or other prohibited waste shall be discharged into this connection.

The application and permit expire one year from the date of issuance. A fee of \$ 50.00 and the difference between area charges from the time of issuance to the time of re-issuance will be due in order to renew the application and permit.

Address: 7629 CRANFORD NW
Lot 59
Parcel 16-09392
Subdivision JACKSON MEADOWS 2
Township SW 16 JACKSON

Area charge \$1,800.00
Local charge \$.00 (if app.)
Permit fee \$ 50.00
Connection charge \$1,850.00 (Total)
Installation
Cash Y 12/5/2011

Usage: SINGLE FAMILY RES 1 HOUSE/S

Date of issuance: 12/5/2011
(Expires in 365 days)

Owner of property described:
CORDI, DEBORAH M
7629 CRANFORD ST NW
MASSILLON, OHIO 44646

By: [Signature]
Licensed Drain Layer

Issued by: SKR [Signature]
J. JONES

County Sanitary Engineer: MICHAEL C. [Signature]

Notes: FLOWLINE IS 8.41' ABOVE DS MH 16-1981 FL - 5.26' STACK

Permission is hereby granted for the sewer connection, above described, to be constructed under the conditions stated. Fee of \$50.00 received. This sewer discharges into the sewers of the City of MASSILLON

Sewer District 16
Property is located on the N side (direction)
of CRANFORD St.
between CRANFORD St.
and VANTAGE HILL St.
Main sewer is in CRANFORD
Y, branch is 146 feet
(direction) WEST
of MH No. 16-1981
at 2ND SOUTH OF CHERYL LANE

LATERAL SEWER:
House conn. is 23.00 feet long and
end of branch is 148 feet
(direction) WEST
of MH No. 16-1981
and is approx. 11.0 feet deep.
service sewer: 6 inch PVC pipe
Sewer Book No. Page
Wye Book No. 10 Page 182

STARK COUNTY METROPOLITAN SEWER DISTRICT
SANITARY ENGINEERING DEPARTMENT

Permit for Sewer Connection

Permit No. 46798

I understand that the connection charge shown below was calculated based on information furnished to your office by me. Further, I understand that if, subsequent to the issuance of a permit and/or connection completion and approval, the use of the serviced premises changes, additional applicable connection charges will be levied in accordance with the regulations of the Stark County Metropolitan Sewer District.

The undersigned hereby applies to construct a sewer connection from the premises described to the sewer and branch mentioned, and agrees that the construction and use of such sewer shall be strictly in accordance with the rules and regulations of the County Sanitary Engineering Department. I/we agree that I/we will be responsible for any damage or claims of any nature arising out of the construction of said connection, or the excavation therefore, and will warrant and defend the County of Stark, its Officers and Agents, against all such damages or claims, that I/we furnish and maintain proper barricades and lights for the protection of the public and that I/we will immediately refill and resurface all excavations and all settlements, and will pay to the County, the cost of any clearing up, removal of dirt or rubbish, refilling or resurfacing ordered or done by the County, over or around the excavation for this connection, within one year of acceptance of this work.

I/we specifically agree that no roof or footer drains, surface water or other prohibited waste shall be discharged into this connection.

The application and permit expire one year from the date of issuance. A fee of \$ 50.00 and the difference between area charges from the time of issuance to the time of re-issuance will be due in order to renew the application and permit.

Address: 7332 CHERYL LANE NW

Lot 24

Parcel 16-03702

Subdivision GOWINS MEADOWS #1

Township SE 16 JACKSON

Area charge \$1,800.00

Local charge \$.00 (if app.)

Permit fee \$ 50.00

Connection charge \$1,850.00 (Total)

Installation

Cash Y 12/6/2011

Usage: SINGLE FAMILY RES 1 HOUSE/S

Date of issuance: 12/6/2011

(Expires in 365 days)

Owner of property described:
CUTSHALL, GARY E & MARGARET I
7332 CHERYL LANE ST NW
MASSILLON, OHIO 44646

By: [Signature]
Licensed Drain Layer MADENFORT EXCAVATING LTD

Issued by: TJM

County Sanitary Engineer: MICHAEL S. ARMOGIDA

Notes: FLOWLINE IS 2.00' ABOVE DOWNSTREAM MH 16-1959 FLOWLINE

Permission is hereby granted for the sewer connection, above described, to be constructed under the conditions stated. Fee of \$50.00 received. This sewer discharges into the sewers of the City of MASSILLON

Sewer District 16

Property is located on the S side (direction)

of CHERYL LANE St.

between MUDBROOK St.

and RUTH LANE St.

Main sewer is in CHERYL LANE

Y, branch is 4 feet

(direction) WEST

of MH No. 16-1959

at 2ND WEST OF MUDBROOK

LATERAL SEWER:
House conn. is 29.00 feet long and

end of branch is 2 feet

(direction) WEST

of MH No. 16-1959

and is approx. 9.0 feet deep.

service sewer: 6 inch PVC pipe

Sewer Book No. Page

Wye Book No. 10 Page 178

STARK COUNTY METROPOLITAN SEWER DISTRICT
SANITARY ENGINEERING DEPARTMENT

Permit for Sewer Connection

Permit No. 46800

I understand that the connection charge shown below was calculated based on information furnished to your office by me. Further, I understand that if, subsequent to the issuance of a permit and/or connection completion and approval, the use of the serviced premises changes, additional applicable connection charges will be levied in accordance with the regulations of the Stark County Metropolitan Sewer District.

The undersigned hereby applies to construct a sewer connection from the premises described to the sewer and branch mentioned, and agrees that the construction and use of such sewer shall be strictly in accordance with the rules and regulations of the County Sanitary Engineering Department. I/we agree that I/we will be responsible for any damage or claims of any nature arising out of the construction of said connection, or the excavation therefore, and will warrant and defend the County of Stark, its Officers and Agents, against all such damages or claims, that I/we furnish and maintain proper barricades and lights for the protection of the public and that I/we will immediately refill and resurface all excavations and all settlements, and will pay to the County, the cost of any clearing up, removal of dirt or rubbish, refilling or resurfacing ordered or done by the County, over or around the excavation for this connection, within one year of acceptance of this work.

I/we specifically agree that no roof or footer drains, surface water or other prohibited waste shall be discharged into this connection.

The application and permit expire one year from the date of issuance. A fee of \$ 50.00 and the difference between area charges from the time of issuance to the time of re-issuance will be due in order to renew the application and permit.

Address: 8018 CHERYL LANE NW
Lot 83
Parcel 16-09418
Subdivision JACKSON MEADOWS 3
Township SW 16 JACKSON

Area charge \$1,800.00
Local charge \$.00 (if app.)
Permit fee \$ 50.00
Connection charge \$1,850.00 (Total)
Installation
Cash Y 12/6/2011

Usage: SINGLE FAMILY RES 1 HOUSE/S

Date of issuance: 12/6/2011

(Expires in 365 days)

Owner of property described:

DOUGLAS, KENNETH J & JANET E
8018 CHERYL LANE ST NW
MASSILLON, OHIO 44646

By: *Jerry M. Milner*
Licensed Drain Layer MILNER

Issued by: TJM

County Sanitary Engineer:

MICHAEL S. JONES

Notes: FLOWLINE IS 3.57' ABOVE DS MH 16-1973 FL - LATERAL HAS 22 DEG BEND

Permission is hereby granted for the sewer connection, above described, to be constructed under the conditions stated. Fee of \$50.00 received. This sewer discharges into the sewers of the City of MASSILLON

Sewer District 16
Property is located on the S side (direction)
of CHERYL LANE St.
between VANTAGE HILL St.
and ARLINGTON St.

Main sewer is in CHERYL LANE
Y, branch is STUB feet
(direction) IN
of MH No. 16-1973
at 1ST EAST OF ARLINGTON

LATERAL SEWER:
House conn. is 38.00 feet long and
end of branch is 21 feet
(direction) WEST
of MH No. 16-1973
and is approx. 8.0 feet deep.
service sewer: 6 inch PVC pipe
Sewer Book No. 5 Page
Wye Book No. 10 Page 180

STARK COUNTY METROPOLITAN SEWER DISTRICT
SANITARY ENGINEERING DEPARTMENT

Permit for Sewer Connection

Permit No. 46801

I understand that the connection charge shown below was calculated based on information furnished to your office by me. Further, I understand that if, subsequent to the issuance of a permit and/or connection completion and approval, the use of the serviced premises changes, additional applicable connection charges will be levied in accordance with the regulations of the Stark County Metropolitan Sewer District.

The undersigned hereby applies to construct a sewer connection from the premises described to the sewer and branch mentioned, and agrees that the construction and use of such sewer shall be strictly in accordance with the rules and regulations of the County Sanitary Engineering Department. I/we agree that I/we will be responsible for any damage or claims of any nature arising out of the construction of said connection, or the excavation therefore, and will warrant and defend the County of Stark, its Officers and Agents, against all such damages or claims, that I/we furnish and maintain proper barricades and lights for the protection of the public and that I/we will immediately refill and resurface all excavations and all settlements, and will pay to the County, the cost of any clearing up, removal of dirt or rubbish, refilling or resurfacing ordered or done by the County, over or around the excavation for this connection, within one year of acceptance of this work.

I/we specifically agree that no roof or footer drains, surface water or other prohibited waste shall be discharged into this connection.

The application and permit expire one year from the date of issuance. A fee of \$ 50.00 and the difference between area charges from the time of issuance to the time of re-issuance will be due in order to renew the application and permit.

Address: 7310 MUDBROOK NW
Lot 2
Parcel 16-03614
Subdivision GWINS MEADOWS 1
Township SE 16 JACKSON

Area charge \$1,800.00
Local charge \$.00 (if app.)
Permit fee \$ 50.00
Connection charge \$1,850.00 (Total)
Installation
Cash Y 12/7/2011

Usage: SINGLE FAMILY RES 1 HOUSE/S

Date of issuance: 12/7/2011

(Expires in 365 days)

Owner of property described:

VOLZER, GLENN E & JEANETTE A
7310 MUDBROOK ST NW
MASSILLON, OHIO 44646

By: [Signature]
Licensed Drain Layer MADENFORD EXCAVATING LTD

Issued by: SKR

County Sanitary Engineer: [Signature]

Notes: FLOWLINE IS 3.24' ABOVE DOWNSTREAM MH 16-1957 FLOWLINE

Permission is hereby granted for the sewer connection, above described, to be constructed under the conditions stated. Fee of \$50.00 received. This sewer discharges into the sewers of the City of MASSILLON

Sewer District 16
Property is located on the S side (direction)
of MUDBROOK St.
between AT CHERYL LANE St.
and St.

Main sewer is in CHERYL LANE
Y, branch is 82 feet
(direction) SW
of MH No. 16-1957
at MUDBROOK

LATERAL SEWER:
House conn. is 19.00 feet long and
end of branch is 82 feet
(direction) SW
of MH No. 16-1957

and is approx. 10.0 feet deep.

service sewer: 6 inch PVC pipe

Sewer Book No. Page

Wye Book No. 10 Page 178

STARK COUNTY METROPOLITAN SEWER DISTRICT
SANITARY ENGINEERING DEPARTMENT

Permit for Sewer Connection

Permit No. 46802

I understand that the connection charge shown below was calculated based on information furnished to your office by me. Further, I understand that if, subsequent to the issuance of a permit and/or connection completion and approval, the use of the serviced premises changes, additional applicable connection charges will be levied in accordance with the regulations of the Stark County Metropolitan Sewer District.

The undersigned hereby applies to construct a sewer connection from the premises described to the sewer and branch mentioned, and agrees that the construction and use of such sewer shall be strictly in accordance with the rules and regulations of the County Sanitary Engineering Department. I/we agree that I/we will be responsible for any damage or claims of any nature arising out of the construction of said connection, or the excavation therefore, and will warrant and defend the County of Stark, its Officers and Agents, against all such damages or claims, that I/we furnish and maintain proper barricades and lights for the protection of the public and that I/we will immediately refill and resurface all excavations and all settlements, and will pay to the County, the cost of any clearing up, removal of dirt or rubbish, refilling or resurfacing ordered or done by the County, over or around the excavation for this connection, within one year of acceptance of this work.

I/we specifically agree that no roof or footer drains, surface water or other prohibited waste shall be discharged into this connection.

The application and permit expire one year from the date of issuance. A fee of \$ 50.00 and the difference between area charges from the time of issuance to the time of re-issuance will be due in order to renew the application and permit.

Address: 7866 CHERYL LANE NW
Lot 91
Parcel 16-09426
Subdivision JACKSON MEADOWS 3
Township SW 16 JACKSON
Area charge \$1,800.00
Local charge \$.00 (if app.)
Permit fee \$ 50.00
Connection charge \$1,850.00 (Total)
Installation
Cash Y 12/8/2011

Usage: SINGLE FAMILY RES 1 HOUSE/S

Date of issuance: 12/8/2011
(Expires in 365 days)

Owner of property described:
DARRAH, STEPHAN A & LINDA M
7866 CHERYL LANE ST NW
MASSILLON, OHIO 44646

By: [Signature]
Licensed Drain Layer UNDERGROUND

Issued by: SKR J. JONES

County Sanitary Engineer: MICHAEL J. ADAMS

Notes: FLOWLINE IS 3.90' ABOVE DOWNSTREAM MH 16-1970 FLOWLINE

Permission is hereby granted for the sewer connection, above described, to be constructed under the conditions stated. Fee of \$50.00 received. This sewer discharges into the sewers of the City of MASSILLON

Sewer District 16
Property is located on the S side (direction)
of CHERYL LANE St.
between VANTAGE HILL St.
and ARLINGTON St.
Main sewer is in CHERYL LANE
Y, branch is 259 feet
(direction) WEST
of MH No. 16-1970
at VANTAGE HILL
LATERAL SEWER:
House conn. is 29.00 feet long and
end of branch is 259 feet
(direction) WEST
of MH No. 16-1970
and is approx. 11.0 feet deep.
service sewer: 6 inch PVC pipe
Sewer Book No. Page
Wye Book No. 10 Page 180

STARK COUNTY METROPOLITAN SEWER DISTRICT
SANITARY ENGINEERING DEPARTMENT

Permit for Sewer Connection

Permit No. 46803

I understand that the connection charge shown below was calculated based on information furnished to your office by me. Further, I understand that if, subsequent to the issuance of a permit and/or connection completion and approval, the use of the serviced premises changes, additional applicable connection charges will be levied in accordance with the regulations of the Stark County Metropolitan Sewer District.

The undersigned hereby applies to construct a sewer connection from the premises described to the sewer and branch mentioned, and agrees that the construction and use of such sewer shall be strictly in accordance with the rules and regulations of the County Sanitary Engineering Department. I/we agree that I/we will be responsible for any damage or claims of any nature arising out of the construction of said connection, or the excavation therefore, and will warrant and defend the County of Stark, its Officers and Agents, against all such damages or claims, that I/we furnish and maintain proper barricades and lights for the protection of the public and that I/we will immediately refill and resurface all excavations and all settlements, and will pay to the County, the cost of any clearing up, removal of dirt or rubbish, refilling or resurfacing ordered or done by the County, over or around the excavation for this connection, within one year of acceptance of this work.

I/we specifically agree that no roof or footer drains, surface water or other prohibited waste shall be discharged into this connection.

The application and permit expire one year from the date of issuance. A fee of \$ 50.00 and the difference between area charges from the time of issuance to the time of re-issuance will be due in order to renew the application and permit.

Address: 5905 COURTLAND NW
Lot 31
Parcel 16-09364
Subdivision JACKSON MEADOWS 2
Township SW 16 JACKSON
Area charge \$1,800.00
Local charge \$.00 (if app.)
Permit fee \$ 50.00
Connection charge \$1,850.00 (Total)
Installation
Cash Y 12/9/2011

Usage: SINGLE FAMILY RES 1 HOUSE/S

Date of issuance: 12/9/2011
(Expires in 365 days)

Owner of property described:
BERSNAK, DAVID M & GALE L
5905 COURTLAND AVE NW
MASSILLON, OHIO 44646

By: GORMAN
Licensed Drain Layer

Issued by: SKR J. JONES

County Sanitary Engineer: MICHAEL S. JONES

Notes: FLOWLINE IS 5.02' ABOVE DOWNSTREAM MH 16-1978 FLOWLINE

Permission is hereby granted for the sewer connection, above described, to be constructed under the conditions stated. Fee of \$50.00 received. This sewer discharges into the sewers of the City of MASSILLON

Sewer District 16
Property is located on the W side (direction)
of COURTLAND St.
between CHERYL LANE St.
and MUDBROOK St.
Main sewer is in COURTLAND
Y, branch is 36 feet
(direction) NORTH
of MH No. 16-1978
at 1ST NORTH OF CHERYL LANE
LATERAL SEWER:
House conn. is 28.00 feet long and
end of branch is 36 feet
(direction) NORTH
of MH No. 16-1978
and is approx. 8.0 feet deep.
service sewer: 6 inch PVC pipe
Sewer Book No. Page
Wye Book No. 10 Page 181

STARK COUNTY METROPOLITAN SEWER DISTRICT
SANITARY ENGINEERING DEPARTMENT

Permit for Sewer Connection

Permit No. 46808

I understand that the connection charge shown below was calculated based on information furnished to your office by me. Further, I understand that if, subsequent to the issuance of a permit and/or connection completion and approval, the use of the serviced premises changes, additional applicable connection charges will be levied in accordance with the regulations of the Stark County Metropolitan Sewer District.

The undersigned hereby applies to construct a sewer connection from the premises described to the sewer and branch mentioned, and agrees that the construction and use of such sewer shall be strictly in accordance with the rules and regulations of the County Sanitary Engineering Department. I/we agree that I/we will be responsible for any damage or claims of any nature arising out of the construction of said connection, or the excavation therefore, and will warrant and defend the County of Stark, its Officers and Agents, against all such damages or claims, that I/we furnish and maintain proper barricades and lights for the protection of the public and that I/we will immediately refill and resurface all excavations and all settlements, and will pay to the County, the cost of any clearing up, removal of dirt or rubbish, refilling or resurfacing ordered or done by the County, over or around the excavation for this connection, within one year of acceptance of this work.

I/we specifically agree that no roof or footer drains, surface water or other prohibited waste shall be discharged into this connection.

The application and permit expire one year from the date of issuance. A fee of \$ 50.00 and the difference between area charges from the time of issuance to the time of re-issuance will be due in order to renew the application and permit.

Address: 7628 CRANFORD NW
Lot 46
Parcel 16-09379
Subdivision JACLSN MEADOWS 2
Township SW 16 JACKSON
Area charge \$1,800.00
Local charge \$.00 (if app.)
Permit fee \$ 50.00
Connection charge \$1,850.00 (Total)
Installation
Cash Y 12/12/2011

Usage: SINGLE FAMILY RES 1 HOUSE/S

Date of issuance: 12/12/2011
(Expires in 365 days)

Owner of property described:
MOORE, DAVID P & DIANE E
7628 CRANFORD ST NW
MASSILLON, OHIO 44846

By: [Signature]
Licensed Drain Layer SHANNONS EXCAVATING & TRUCKING INC

Issued by: [Signature] J. JONES

County Sanitary Engineer: MICHAEL E. [Signature]

Notes: FLOWLINE IS 7.08' ABOVE DS MH 16-1980 FL - 5.26' STACK

Permission is hereby granted for the sewer connection, above described, to be constructed under the conditions stated. Fee of \$50.00 received. This sewer discharges into the sewers of the City of MASSILLON

Sewer District 16
Property is located on the E side (direction)
of CRANFORD St.
between CHERYL LANE St.
and CRANFORD St.
Main sewer is in CRANFORD
Y, branch is 168 feet
(direction) SOUTH
of MH No. 16-1980
at 1ST SOUTH OF CHERYL LANE
LATERAL SEWER:
House conn. is 33.00 feet long and
end of branch is 173 feet
(direction) SOUTH
of MH No. 16-1980
and is approx. 10.5 feet deep.
service sewer: 6 inch PVC pipe
Sewer Book No. Page
Wye Book No. 10 Page 183

STARK COUNTY METROPOLITAN SEWER DISTRICT
SANITARY ENGINEERING DEPARTMENT

Permit for Sewer Connection

Permit No. 46810

I understand that the connection charge shown below was calculated based on information furnished to your office by me. Further, I understand that if, subsequent to the issuance of a permit and/or connection completion and approval, the use of the serviced premises changes, additional applicable connection charges will be levied in accordance with the regulations of the Stark County Metropolitan Sewer District.

The undersigned hereby applies to construct a sewer connection from the premises described to the sewer and branch mentioned, and agrees that the construction and use of such sewer shall be strictly in accordance with the rules and regulations of the County Sanitary Engineering Department. I/we agree that I/we will be responsible for any damage or claims of any nature arising out of the construction of said connection, or the excavation therefore, and will warrant and defend the County of Stark, its Officers and Agents, against all such damages or claims, that I/we furnish and maintain proper barricades and lights for the protection of the public and that I/we will immediately refill and resurface all excavations and all settlements, and will pay to the County, the cost of any clearing up, removal of dirt or rubbish, refilling or resurfacing ordered or done by the County, over or around the excavation for this connection, within one year of acceptance of this work.

I/we specifically agree that no roof or footer drains, surface water or other prohibited waste shall be discharged into this connection.

The application and permit expire one year from the date of issuance. A fee of \$ 50.00 and the difference between area charges from the time of issuance to the time of re-issuance will be due in order to renew the application and permit.

Address: 5789 RUTH LANE NW

Lot 31

Parcel 16-03709

Subdivision GOWINS MEADOWS 1

Township SE 16 JACKSON

Area charge \$1,800.00

Local charge \$.00 (if app.)

Permit fee \$ 50.00

Connection charge \$1,850.00 (Total)

Installation

Cash Y 12/12/2011

Usage:

SINGLE FAMILY RES 1 HOUSE/S

Date of issuance: 12/12/2011

(Expires in 365 days)

Owner of property described:

HOLLY J SCHWORM, DAVID L STRICKLAND

5789 RUTH LANE AVE NW

MASSILLON, OHIO 44646

By:

Licensed Drain Layer

MADENFORT

Issued by:

SKR

J. Jones

County Sanitary Engineer:

MICHAEL J. SMOGIDA

Sewer District 16

Property is located on the W side (direction)

of RUTH LANE St.

between CHERYL LANE St.

and END OF ST St.

Main sewer is in RUTH LANE

Y, branch is 108 feet

(direction) SOUTH

of MH No. 16-1961

at CHERYL LANE

LATERAL SEWER:

House conn. is 35.00 feet long and

end of branch is 124 feet

(direction) SW

of MH No. 16-1961

and is approx. 8.0 feet deep.

service sewer: 6 inch PVC pipe

Sewer Book No. Page

Wye Book No. 10 Page 180

Notes: FLOWLINE IS 6.04' ABOVE DOWNSTREAM MH 16-1961 FLOWLINE

Permission is hereby granted for the sewer connection, above described, to be constructed under the conditions stated. Fee of \$50.00 received. This sewer discharges into the sewers of the City of MASSILLON

DISTRIBUTION OF COPIES: Green (County)

Pink (City)

Yellow (Contractor)

White (Inspection Dept.)

STARK COUNTY METROPOLITAN SEWER DISTRICT
SANITARY ENGINEERING DEPARTMENT

Permit for Sewer Connection

Permit No. **46811**

I understand that the connection charge shown below was calculated based on information furnished to your office by me. Further, I understand that if, subsequent to the issuance of a permit and/or connection completion and approval, the use of the serviced premises changes, additional applicable connection charges will be levied in accordance with the regulations of the Stark County Metropolitan Sewer District.

The undersigned hereby applies to construct a sewer connection from the premises described to the sewer and branch mentioned, and agrees that the construction and use of such sewer shall be strictly in accordance with the rules and regulations of the County Sanitary Engineering Department. I/we agree that I/we will be responsible for any damage or claims of any nature arising out of the construction of said connection, or the excavation therefore, and will warrant and defend the County of Stark, its Officers and Agents, against all such damages or claims, that I/we furnish and maintain proper barricades and lights for the protection of the public and that I/we will immediately refill and resurface all excavations and all settlements, and will pay to the County, the cost of any clearing up, removal of dirt or rubbish, refilling or resurfacing ordered or done by the County, over or around the excavation for this connection, within one year of acceptance of this work.

I/we specifically agree that no roof or footer drains, surface water or other prohibited waste shall be discharged into this connection.

The application and permit expire one year from the date of issuance. A fee of \$ 50.00 and the difference between area charges from the time of issuance to the time of re-issuance will be due in order to renew the application and permit.

Address: 7270 MUDBROOK NW
Lot 1
Parcel 16-03686
Subdivision GOWINS MEADOWS #1
Township SE 16 JACKSON

Area charge \$1,800.00
Local charge \$.00 (if app.)
Permit fee \$ 50.00
Connection charge \$1,850.00 (Total)
Installation Cash Y 12/12/2011

Usage: SINGLE FAMILY RES 1 HOUSE/S

Date of issuance: 12/12/2011
(Expires in 365 days)

Owner of property described:
MENKA KOZOVSKA, KRISTE KOZOVSKI
7270 MUDBROOK ST NW
MASSILLON, OHIO 44646

By: [Signature]
Licensed Drain Layer MADENFORT EXCAVATING LTD

Issued by: TJM

County Sanitary Engineer: [Signature]

Notes: FLOWLINE IS 3.30' ABOVE DOWNSTREAM MH 16-1957 FLOWLINE

Permission is hereby granted for the sewer connection, above described, to be constructed under the conditions stated. Fee of \$50.00 received. This sewer discharges into the sewers of the City of MASSILLON

Sewer District 16
Property is located on the S side (direction)
of MUDBROOK St.
between AT CHERYL LANE St.
and St.
Main sewer is in CHERYL LANE
Y, branch is 83 feet
(direction) SW
of MH No. 16-1957
at MUDBROOK

LATERAL SEWER:
House conn. is 28.00 feet long and
end of branch is 83 feet
(direction) SW
of MH No. 16-1957
and is approx. 10.0 feet deep.
service sewer: 6 inch PVC pipe
Sewer Book No. 5 Page
Wye Book No. 10 Page 178

STARK COUNTY METROPOLITAN SEWER DISTRICT
SANITARY ENGINEERING DEPARTMENT

Permit for Sewer Connection

Permit No. 46812

I understand that the connection charge shown below was calculated based on information furnished to your office by me. Further, I understand that if, subsequent to the issuance of a permit and/or connection completion and approval, the use of the serviced premises changes, additional applicable connection charges will be levied in accordance with the regulations of the Stark County Metropolitan Sewer District.

The undersigned hereby applies to construct a sewer connection from the premises described to the sewer and branch mentioned, and agrees that the construction and use of such sewer shall be strictly in accordance with the rules and regulations of the County Sanitary Engineering Department. I/we agree that I/we will be responsible for any damage or claims of any nature arising out of the construction of said connection, or the excavation therefore, and will warrant and defend the County of Stark, its Officers and Agents, against all such damages or claims, that I/we furnish and maintain proper barricades and lights for the protection of the public and that I/we will immediately refill and resurface all excavations and all settlements, and will pay to the County, the cost of any clearing up, removal of dirt or rubbish, refilling or resurfacing ordered or done by the County, over or around the excavation for this connection, within one year of acceptance of this work.

I/we specifically agree that no roof or footer drains, surface water or other prohibited waste shall be discharged into this connection.

The application and permit expire one year from the date of issuance. A fee of \$ 50.00 and the difference between area charges from the time of issuance to the time of re-issuance will be due in order to renew the application and permit.

Address: 5790 RUTH LANE NW
Lot 28
Parcel 16-03706
Subdivision GOWINS MEADOWS #1
Township SE 16 JACKSON

Area charge \$1,800.00
Local charge \$.00 (if app.)
Permit fee \$ 50.00
Connection charge \$1,850.00 (Total)
Installation
Cash Y 12/13/2011

Usage: SINGLE FAMILY RES 1 HOUSE/S

Date of issuance: 12/13/2011
(Expires in 365 days)

Owner of property described:
MITCHELL, ELIZABETH C
5790 RUTH LANE NW
MASSILLON, OHIO 44646

By: [Signature]
Licensed Drain Layer

Issued by: SKR J. JONES

County Sanitary Engineer: MICHAEL [Signature]

Notes: FLOWLINE IS 5.80' ABOVE DOWNSTREAM MH 16-1960 FLOWLINE

Permission is hereby granted for the sewer connection, above described, to be constructed under the conditions stated. Fee of \$50.00 received. This sewer discharges into the sewers of the City of MASSILLON

Sewer District 16
Property is located on the E side (direction)
of RUTH LANE St.
between CHERYL LANE St.
and END OF ST St.
Main sewer is in CHERYL LANE
Y, branch is 78 feet
(direction) WEST
of MH No. 16-1960
at 1ST EAST OF RUTH LANE
LATERAL SEWER:
House conn. is 30.00 feet long and
end of branch is 78 feet
(direction) WEST
of MH No. 16-1960
and is approx. 10.0 feet deep.
service sewer: 6 inch PVC pipe
Sewer Book No. Page
Wye Book No. 10 Page 178

DISTRIBUTION OF COPIES: Green (County) Pink (City)

Yellow (Contractor)

White (Inspection Dept.)

STARK COUNTY METROPOLITAN SEWER DISTRICT
SANITARY ENGINEERING DEPARTMENT

Permit for Sewer Connection

Permit No. **46813**

I understand that the connection charge shown below was calculated based on information furnished to your office by me. Further, I understand that if, subsequent to the issuance of a permit and/or connection completion and approval, the use of the serviced premises changes, additional applicable connection charges will be levied in accordance with the regulations of the Stark County Metropolitan Sewer District.

The undersigned hereby applies to construct a sewer connection from the premises described to the sewer and branch mentioned, and agrees that the construction and use of such sewer shall be strictly in accordance with the rules and regulations of the County Sanitary Engineering Department. I/we agree that I/we will be responsible for any damage or claims of any nature arising out of the construction of said connection, or the excavation therefore, and will warrant and defend the County of Stark, its Officers and Agents, against all such damages or claims, that I/we furnish and maintain proper barricades and lights for the protection of the public and that I/we will immediately refill and resurface all excavations and all settlements, and will pay to the County, the cost of any clearing up, removal of dirt or rubbish, refilling or resurfacing ordered or done by the County, over or around the excavation for this connection, within one year of acceptance of this work.

I/we specifically agree that no roof or footer drains, surface water or other prohibited waste shall be discharged into this connection.

The application and permit expire one year from the date of issuance. A fee of \$ 50.00 and the difference between area charges from the time of issuance to the time of re-issuance will be due in order to renew the application and permit.

Address: 7485 CHERYL LANE NW
Lot 13
Parcel 16-03691
Subdivision GOWINS MEADOWS 1
Township SE 16 JACKSON

Area charge \$1,800.00
Local charge \$.00 (if app.)
Permit fee \$ 50.00
Connection charge \$1,850.00 (Total)
Installation Cash Y 12/14/2011

Usage: SINGLE FAMILY RES 1 HOUSE/S

Date of issuance: 12/14/2011
(Expires in 365 days)

Owner of property described:
SIMMERS, DOUGLAS E & YONG S
7485 CHERYL LANE ST NW
MASSILLON, OHIO 44646

By: [Signature]
Licensed Drain Layer MADENFORT EXCAVATING LTD

Issued by: SKR J. JONES

County Sanitary Engineer: MICHAEL S. REMOCIDA

Notes: FLOWLINE IS 1.40' ABOVE DOWNSTREAM MH 16-1963 FLOWLINE

Permission is hereby granted for the sewer connection, above described, to be constructed under the conditions stated. Fee of \$50.00 received. This sewer discharges into the sewers of the City of MASSILLON

Sewer District 16
Property is located on the N side (direction)
of CHERYL LANE St.
between KATHY LANE St.
and COURTLAND St.
Main sewer is in KATHY LANE
Y, branch is 137 feet
(direction) NORTH
of MH No. 16-1963
at CHERYL LANE

LATERAL SEWER:
House conn. is 29.00 feet long and
end of branch is 137 feet
(direction) NORTH
of MH No. 16-1963
and is approx. 8.5 feet deep.
service sewer: 6 inch PVC pipe
Sewer Book No. Page
Wye Book No. 10 Page 180

DISTRIBUTION OF COPIES: Green (County) Pink (City)

Yellow (Contractor)

White (Inspection Dept.)

STARK COUNTY METROPOLITAN SEWER DISTRICT
SANITARY ENGINEERING DEPARTMENT

Permit for Sewer Connection

Permit No. 46814

I understand that the connection charge shown below was calculated based on information furnished to your office by me. Further, I understand that if, subsequent to the issuance of a permit and/or connection completion and approval, the use of the serviced premises changes, additional applicable connection charges will be levied in accordance with the regulations of the Stark County Metropolitan Sewer District.

The undersigned hereby applies to construct a sewer connection from the premises described to the sewer and branch mentioned, and agrees that the construction and use of such sewer shall be strictly in accordance with the rules and regulations of the County Sanitary Engineering Department. I/we agree that I/we will be responsible for any damage or claims of any nature arising out of the construction of said connection, or the excavation therefore, and will warrant and defend the County of Stark, its Officers and Agents, against all such damages or claims, that I/we furnish and maintain proper barricades and lights for the protection of the public and that I/we will immediately refill and resurface all excavations and all settlements, and will pay to the County, the cost of any clearing up, removal of dirt or rubbish, refilling or resurfacing ordered or done by the County, over or around the excavation for this connection, within one year of acceptance of this work.

I/we specifically agree that no roof or footer drains, surface water or other prohibited waste shall be discharged into this connection.

The application and permit expire one year from the date of issuance. A fee of \$ 50.00 and the difference between area charges from the time of issuance to the time of re-issuance will be due in order to renew the application and permit.

Address: 5902 KATHY LANE NW
Lot 9
Parcel 16-03687
Subdivision GOWINS MEADOWS 1
Township SE 16 JACKSON

Area charge \$1,800.00
Local charge \$.00 (if app.)
Permit fee \$ 50.00
Connection charge \$1,850.00 (Total)
Installation Y Cash

Usage: SINGLE FAMILY RES 1 HOUSE/S

Date of issuance: 12/14/2011

(Expires in 365 days)

Owner of property described:
FROELICH, DONALD, JR & CAROL A
5902 KATHY LANE AVE NW
MASSILLON, OHIO 44646

By: [Signature]
Licensed Drain Layer

Issued by: TJM [Signature] J. JONES

County Sanitary Engineer: MICHAEL S. ARMSTRONG

Notes: FLOWLINE IS 2.85' ABOVE DOWNSTREAM MH 16-1963 FLOWLINE

Permission is hereby granted for the sewer connection, above described, to be constructed under the conditions stated. Fee of \$50.00 received. This sewer discharges into the sewers of the City of MASSILLON

Sewer District 16
Property is located on the E side (direction)
of KATHY LANE St.
between CHERYL LANE St.
and END OF ST St.
Main sewer is in KATHY LANE
Y, branch is 302 feet
(direction) NORTH
of MH No. 16-1963
at CHERYL LANE

LATERAL SEWER:
House conn. is 20.00 feet long and
end of branch is 302 feet
(direction) NORTH
of MH No. 16-1963
and is approx. 10.0 feet deep.
service sewer: 6 inch PVC pipe
Sewer Book No. 5 Page
Wye Book No. 10 Page 180

DISTRIBUTION OF COPIES: Green (County) Pink (City)

Yellow (Contractor)

White (Inspection Dept.)

STARK COUNTY METROPOLITAN SEWER DISTRICT
SANITARY ENGINEERING DEPARTMENT

Permit for Sewer Connection

Permit No. 46816

I understand that the connection charge shown below was calculated based on information furnished to your office by me. Further, I understand that if, subsequent to the issuance of a permit and/or connection completion and approval, the use of the serviced premises changes, additional applicable connection charges will be levied in accordance with the regulations of the Stark County Metropolitan Sewer District.

The undersigned hereby applies to construct a sewer connection from the premises described to the sewer and branch mentioned, and agrees that the construction and use of such sewer shall be strictly in accordance with the rules and regulations of the County Sanitary Engineering Department. I/we agree that I/we will be responsible for any damage or claims of any nature arising out of the construction of said connection, or the excavation therefore, and will warrant and defend the County of Stark, its Officers and Agents, against all such damages or claims, that I/we furnish and maintain proper barricades and lights for the protection of the public and that I/we will immediately refill and resurface all excavations and all settlements, and will pay to the County, the cost of any clearing up, removal of dirt or rubbish, refilling or resurfacing ordered or done by the County, over or around the excavation for this connection, within one year of acceptance of this work.

I/we specifically agree that no roof or footer drains, surface water or other prohibited waste shall be discharged into this connection.

The application and permit expire one year from the date of issuance. A fee of \$ 50.00 and the difference between area charges from the time of issuance to the time of re-issuance will be due in order to renew the application and permit.

Address: 5921 COURTLAND NW
Lot 30
Parcel 16-09363
Subdivision JACKSON MEADOWS 2
Township SW 16 JACKSON

Area charge \$1,800.00
Local charge \$.00 (if app.)
Permit fee \$ 50.00
Connection charge \$1,850.00 (Total)
Installation
Cash Y 12/16/2011

Usage: SINGLE FAMILY RES 1 HOUSE/S

Date of issuance: 12/16/2011
(Expires in 365 days)

Owner of property described:
IMDORF, LARRY L & NANCY J
5921 COURTLAND AVE NW
MASSILLON, OHIO 44646

By: *Donald Albrecht*
Licensed Drain Layer ALBRECHT
Issued by: SKR

County Sanitary Engineer: MICHAEL S. ARMOGIDA

Notes: FLOWLINE IS 4.50' ABOVE DOWNSTREAM MH 16-1978 FLOWLINE

Permission is hereby granted for the sewer connection, above described, to be constructed under the conditions stated. Fee of \$50.00 received. This sewer discharges into the sewers of the City of MASSILLON

Sewer District 16
Property is located on the W side (direction)
of COURTLAND St.
between CHERYL LANE St.
and MUDBROOK St.
Main sewer is in COURTLAND
Y, branch is 36 feet
(direction) NORTH
of MH No. 16-1978
at 1ST NORTH OF CHERYL LANE
LATERAL SEWER:
House conn. is 29.00 feet long and
end of branch is 36 feet
(direction) NORTH
of MH No. 16-1978
and is approx. 10.0 feet deep.
service sewer: 6 inch PVC pipe
Sewer Book No. Page
Wye Book No. 10 Page 181

STARK COUNTY METROPOLITAN SEWER DISTRICT
SANITARY ENGINEERING DEPARTMENT

Permit for Sewer Connection

Permit No. 46818

I understand that the connection charge shown below was calculated based on information furnished to your office by me. Further, I understand that if, subsequent to the issuance of a permit and/or connection completion and approval, the use of the serviced premises changes, additional applicable connection charges will be levied in accordance with the regulations of the Stark County Metropolitan Sewer District.

The undersigned hereby applies to construct a sewer connection from the premises described to the sewer and branch mentioned, and agrees that the construction and use of such sewer shall be strictly in accordance with the rules and regulations of the County Sanitary Engineering Department. I/we agree that I/we will be responsible for any damage or claims of any nature arising out of the construction of said connection, or the excavation therefore, and will warrant and defend the County of Stark, its Officers and Agents, against all such damages or claims, that I/we furnish and maintain proper barricades and lights for the protection of the public and that I/we will immediately refill and resurface all excavations and all settlements, and will pay to the County, the cost of any clearing up, removal of dirt or rubbish, refilling or resurfacing ordered or done by the County, over or around the excavation for this connection, within one year of acceptance of this work.

I/we specifically agree that no roof or footer drains, surface water or other prohibited waste shall be discharged into this connection.

The application and permit expire one year from the date of issuance. A fee of \$ 50.00 and the difference between area charges from the time of issuance to the time of re-issuance will be due in order to renew the application and permit.

Address: 5915 KATHY LANE NW
Lot 10
Parcel 16-03688
Subdivision GOWINS MEADOWS 1
Township SE 16 JACKSON

Area charge \$1,800.00
Local charge \$.00 (if app.)
Permit fee \$ 50.00
Connection charge \$1,850.00 (Total)
Installation
Y Cash 12/21/2011

Usage: SINGLE FAMILY RES 1 HOUSE/S

Date of issuance: 12/21/2011

(Expires in 365 days)

Owner of property described:
TODICH, PETER S & JULIE F
5915 KATHY LANE AVE NW
MASSILLON, OHIO 44646

By: J. Jones
Licensed Drain Layer BEAVER EXCAVATING CO.

Issued by: SJB

County Sanitary Engineer: MICHAEL ST. ANGELO

Notes: FLOWLINE IS 1.66' ABOVE DOWNSTREAM MH 16-1976 FLOWLINE

Permission is hereby granted for the sewer connection, above described, to be constructed under the conditions stated. Fee of \$50.00 received. This sewer discharges into the sewers of the City of MASSILLON

Sewer District 16
Property is located on the W side (direction)

of KATHY LANE St.

between CHERYL LANE St.

and END OF ST St.

Main sewer is in CHERYL LANE

Y, branch is STUB feet

(direction) IN

of MH No. 16-1976

at NORTH END OF KATHY LANE

LATERAL SEWER:

House conn. is 30.00 feet long and

end of branch is 0 feet

(direction) WEST

of MH No. 16-1976

and is approx. 10.5 feet deep.

service sewer: 6 inch PVC pipe

Sewer Book No. Page

Wye Book No. 10 Page 180

STARK COUNTY METROPOLITAN SEWER DISTRICT
SANITARY ENGINEERING DEPARTMENT

Permit for Sewer Connection

Permit No. 46819

I understand that the connection charge shown below was calculated based on information furnished to your office by me. Further, I understand that if, subsequent to the issuance of a permit and/or connection completion and approval, the use of the serviced premises changes, additional applicable connection charges will be levied in accordance with the regulations of the Stark County Metropolitan Sewer District.

The undersigned hereby applies to construct a sewer connection from the premises described to the sewer and branch mentioned, and agrees that the construction and use of such sewer shall be strictly in accordance with the rules and regulations of the County Sanitary Engineering Department. I/we agree that I/we will be responsible for any damage or claims of any nature arising out of the construction of said connection, or the excavation therefore, and will warrant and defend the County of Stark, its Officers and Agents, against all such damages or claims, that I/we furnish and maintain proper barricades and lights for the protection of the public and that I/we will immediately refill and resurface all excavations and all settlements, and will pay to the County, the cost of any clearing up, removal of dirt or rubbish, refilling or resurfacing ordered or done by the County, over or around the excavation for this connection, within one year of acceptance of this work.

I/we specifically agree that no roof or footer drains, surface water or other prohibited waste shall be discharged into this connection.

The application and permit expire one year from the date of issuance. A fee of \$ 50.00 and the difference between area charges from the time of issuance to the time of re-issuance will be due in order to renew the application and permit.

Address: 7765 CRANFORD NW
Lot 55
Parcel 16-09388
Subdivision JACKSON MEADOWS 2
Township SW 16 JACKSON

Area charge \$1,800.00
Local charge \$.00 (if app.)
Permit fee \$ 50.00
Connection charge \$1,850.00 (Total)
Installation
Cash Y

Usage: SINGLE FAMILY RES 1 HOUSE/S

Date of issuance: 12/23/2011
(Expires in 365 days)

Owner of property described:
BESWICK, ALAN D & CHRISTINE H
7765 CRANFORD ST NW
MASSILLON, OHIO 44846

By: [Signature]
Licensed Drain Layer MILNER
SKR

Issued by: [Signature]
County Sanitary Engineer: J. JONES

Notes: FLOWLINE IS 10.05' ABOVE DS MH 16-1982 FL - 6.24' STACK

Permission is hereby granted for the sewer connection, above described, to be constructed under the conditions stated. Fee of \$50.00 received. This sewer discharges into the sewers of the City of MASSILLON

Sewer District 16
Property is located on the N side (direction)
of CRANFORD St.
between CRANFORD St.
and VANTAGE HILL St.
Main sewer is in CRANFORD
Y, branch is 207 feet
(direction) WEST
of MH No. 16-1982
at 2ND EAST OF VANTAGE HILL

LATERAL SEWER:
House conn. is 24.00 feet long and
end of branch is 209 feet
(direction) WEST
of MH No. 16-1982
and is approx. 11.5 feet deep.
service sewer: 6 inch PVC pipe
Sewer Book No. Page
Wye Book No. 10 Page 182

DISTRIBUTION OF COPIES: Green (County) Pink (City)

Yellow (Contractor)

White (Inspection Dept.)

STARK COUNTY METROPOLITAN SEWER DISTRICT
SANITARY ENGINEERING DEPARTMENT

Permit for Sewer Connection

Permit No. 46822

I understand that the connection charge shown below was calculated based on information furnished to your office by me. Further, I understand that if, subsequent to the issuance of a permit and/or connection completion and approval, the use of the serviced premises changes, additional applicable connection charges will be levied in accordance with the regulations of the Stark County Metropolitan Sewer District.

The undersigned hereby applies to construct a sewer connection from the premises described to the sewer and branch mentioned, and agrees that the construction and use of such sewer shall be strictly in accordance with the rules and regulations of the County Sanitary Engineering Department. I/we agree that I/we will be responsible for any damage or claims of any nature arising out of the construction of said connection, or the excavation therefore, and will warrant and defend the County of Stark, its Officers and Agents, against all such damages or claims, that I/we furnish and maintain proper barricades and lights for the protection of the public and that I/we will immediately refill and resurface all excavations and all settlements, and will pay to the County, the cost of any clearing up, removal of dirt or rubbish, refilling or resurfacing ordered or done by the County, over or around the excavation for this connection, within one year of acceptance of this work.

I/we specifically agree that no roof or footer drains, surface water or other prohibited waste shall be discharged into this connection.

The application and permit expire one year from the date of issuance. A fee of \$ 50.00 and the difference between area charges from the time of issuance to the time of re-issuance will be due in order to renew the application and permit.

Address: 7734 CHERYL LANE NW
Lot 64
Parcel 16-09397
Subdivision JACKSON MEADOWS 2
Township SW 16 JACKSON

Area charge \$1,800.00
Local charge \$.00 (if app.)
Permit fee \$ 50.00
Connection charge \$1,850.00 (Total)
Installation
Cash Y 12/27/2011

Usage: SINGLE FAMILY RES 1 HOUSE/S

Date of issuance: 12/27/2011

(Expires in 365 days)

Owner of property described:
MATTUCCI, RAYMOND & SUSAN S
7734 CHERYL LANE ST NW
MASSILLON, OHIO 44646

By: UNDERGROUND
Licensed Drain Layer TJM

Issued by: J. JONES

County Sanitary Engineer:

FLOWLINE IS 6.63' ABOVE DOWNSTREAM MH 16-1967 FLOWLINE

Notes:

Permission is hereby granted for the sewer connection, above described, to be constructed under the conditions stated. Fee of \$50.00 received. This sewer discharges into the sewers of the City of

Sewer District 16
Property is located on the S side (direction)
of CHERYL LANE St.
between CHELSEA St.
and VANTAGE HILL St.
Main sewer is in CHERYL LANE
Y, branch is 206 feet
(direction) WEST
of MH No. 16-1967
at CHELSEA
LATERAL SEWER:
House conn. is 33.00 feet long and
end of branch is 206 feet
(direction) WEST
of MH No. 16-1967
and is approx. 9.0 feet deep.
service sewer: 6 inch PVC pipe
Sewer Book No. 5 Page 178
Wye Book No. Page

DISTRIBUTION OF COPIES: Green (County)

Pink (City)

Yellow (Contractor)

White (Inspection Dept.)

STARK COUNTY METROPOLITAN SEWER DISTRICT
SANITARY ENGINEERING DEPARTMENT

Permit for Sewer Connection

Permit No. 46823

I understand that the connection charge shown below was calculated based on information furnished to your office by me. Further, I understand that if, subsequent to the issuance of a permit and/or connection completion and approval, the use of the serviced premises changes, additional applicable connection charges will be levied in accordance with the regulations of the Stark County Metropolitan Sewer District.

The undersigned hereby applies to construct a sewer connection from the premises described to the sewer and branch mentioned, and agrees that the construction and use of such sewer shall be strictly in accordance with the rules and regulations of the County Sanitary Engineering Department. I/we agree that I/we will be responsible for any damage or claims of any nature arising out of the construction of said connection, or the excavation therefore, and will warrant and defend the County of Stark, its Officers and Agents, against all such damages or claims, that I/we furnish and maintain proper barricades and lights for the protection of the public and that I/we will immediately refill and resurface all excavations and all settlements, and will pay to the County, the cost of any clearing up, removal of dirt or rubbish, refilling or resurfacing ordered or done by the County, over or around the excavation for this connection, within one year of acceptance of this work.

I/we specifically agree that no roof or footer drains, surface water or other prohibited waste shall be discharged into this connection.

The application and permit expire one year from the date of issuance. A fee of \$ 50.00 and the difference between area charges from the time of issuance to the time of re-issuance will be due in order to renew the application and permit.

Address: 5857 WELLINGTON NW
Lot 122
Parcel 16-09457
Subdivision JACKSON MEADOWS 3
Township SW 16 JACKSON

Area charge \$1,800.00
Local charge \$.00 (if app.)
Permit fee \$ 50.00
Connection charge \$1,850.00 (Total)
Installation Y 12/27/2011
Cash

Usage: SINGLE FAMILY RES 1 HOUSE/S

Date of issuance: 12/27/2011

(Expires in 365 days)

Owner of property described:
VICKERS, RICHARD L & PAMELA J
5857 WELLINGTON CIR NW
MASSILLON, OHIO 44646

By: *[Signature]*
Licensed Drain Layer

Issued by: J. JONES

County Sanitary Engineer:

FLOWLINE IS 1.15' ABOVE DOWNSTREAM MH 16-1986 FLOWLINE

Notes:

Permission is hereby granted for the sewer connection, above described, to be constructed under the conditions stated. Fee of \$50.00 received. This sewer discharges into the sewers of the City of

Sewer District 16
Property is located on the W side (direction)
of WELLINGTON St.
between CRANFORD St.
and CUL DE SAC St.
Main sewer is in WELLINGTON
Y, branch is 137.5 feet
(direction) NORTH
of MH No. 16-1986
at CRANFORD
LATERAL SEWER:
House conn. is 25.00 feet long and
end of branch is 137.5 feet
(direction) NORTH
of MH No. 16-1986
and is approx. 9.0 feet deep.
service sewer: 6 inch PVC pipe
Sewer Book No. Page
16 182
Wye Book No. Page

DISTRIBUTION OF COPIES: Green (County)

Pink (City)

Yellow (Contractor)

White (Inspection Dept.)

STARK COUNTY METROPOLITAN SEWER DISTRICT
SANITARY ENGINEERING DEPARTMENT

Permit for Sewer Connection

Permit No. 46824

I understand that the connection charge shown below was calculated based on information furnished to your office by me. Further, I understand that if, subsequent to the issuance of a permit and/or connection completion and approval, the use of the serviced premises changes, additional applicable connection charges will be levied in accordance with the regulations of the Stark County Metropolitan Sewer District.

The undersigned hereby applies to construct a sewer connection from the premises described to the sewer and branch mentioned, and agrees that the construction and use of such sewer shall be strictly in accordance with the rules and regulations of the County Sanitary Engineering Department. I/we agree that I/we will be responsible for any damage or claims of any nature arising out of the construction of said connection, or the excavation therefore, and will warrant and defend the County of Stark, its Officers and Agents, against all such damages or claims, that I/we furnish and maintain proper barricades and lights for the protection of the public and that I/we will immediately refill and resurface all excavations and all settlements, and will pay to the County, the cost of any clearing up, removal of dirt or rubbish, refilling or resurfacing ordered or done by the County, over or around the excavation for this connection, within one year of acceptance of this work.

I/we specifically agree that no roof or footer drains, surface water or other prohibited waste shall be discharged into this connection.

The application and permit expire one year from the date of issuance. A fee of \$ 50.00 and the difference between area charges from the time of issuance to the time of re-issuance will be due in order to renew the application and permit.

Address: 5940 CHELSEA NW
Lot 25
Parcel 16-09358
Subdivision JACKSON MEADOWS 2
Township SW 16 JACKSON

Area charge \$1,800.00
Local charge \$.00 (if app.)
Permit fee \$ 50.00
Connection charge \$1,850.00 (Total)
Installation
Cash Y 12/27/2011

Usage: SINGLE FAMILY RES 1 HOUSE/S

Date of issuance: 12/27/2011
(Expires in 365 days)

Owner of property described:
TINA PERRIN, MICHAEL MURPHY TRUSTEE &
5940 CHELSEA AVE NW
MASSILLON, OHIO 44646

By: *James M. Milner*
Licensed Drain Layer MILNER'S SEPTIC SERVICE, INC.

Issued by: TJM

County Sanitary Engineer: MICHAEL S. ARMOGIDA

Notes: FLOWLINE IS 1.79' ABOVE DOWNSTREAM MH 16-1991 FLOWLINE

Permission is hereby granted for the sewer connection, above described, to be constructed under the conditions stated. Fee of \$50.00 received. This sewer discharges into the sewers of the City of MASSILLON

Sewer District 16
Property is located on the E side (direction)
of CHELSEA St.
between CHERYL LANE St.
and COLLINGSWOOD St.
Main sewer is in COLLINGSWOOD
Y, branch is 122 feet
(direction) EAST
of MH No. 16-1991
at CHELSEA
LATERAL SEWER:
House conn. is 35.00 feet long and
end of branch is 122 feet
(direction) EAST
of MH No. 16-1991
and is approx. 9.0 feet deep.
service sewer: 6 inch PVC pipe
Sewer Book No. 5 Page
Wye Book No. 10 Page 184

DISTRIBUTION OF COPIES: Green (County) Pink (City)

Yellow (Contractor)

White (Inspection Dept.)

STARK COUNTY METROPOLITAN SEWER DISTRICT
SANITARY ENGINEERING DEPARTMENT

Permit for Sewer Connection

Permit No. 46825

I understand that the connection charge shown below was calculated based on information furnished to your office by me. Further, I understand that if, subsequent to the issuance of a permit and/or connection completion and approval, the use of the serviced premises changes, additional applicable connection charges will be levied in accordance with the regulations of the Stark County Metropolitan Sewer District.

The undersigned hereby applies to construct a sewer connection from the premises described to the sewer and branch mentioned, and agrees that the construction and use of such sewer shall be strictly in accordance with the rules and regulations of the County Sanitary Engineering Department. I/we agree that I/we will be responsible for any damage or claims of any nature arising out of the construction of said connection, or the excavation therefore, and will warrant and defend the County of Stark, its Officers and Agents, against all such damages or claims, that I/we furnish and maintain proper barricades and lights for the protection of the public and that I/we will immediately refill and resurface all excavations and all settlements, and will pay to the County, the cost of any clearing up, removal of dirt or rubbish, refilling or resurfacing ordered or done by the County, over or around the excavation for this connection, within one year of acceptance of this work.

I/we specifically agree that no roof or footer drains, surface water or other prohibited waste shall be discharged into this connection.

The application and permit expire one year from the date of issuance. A fee of \$ 50.00 and the difference between area charges from the time of issuance to the time of re-issuance will be due in order to renew the application and permit.

Address: 7899 CHERYL LANE NW
Lot 76
Parcel 16-09411
Subdivision JACKSON MEADOWS 3
Township SW 16 JACKSON

Area charge \$1,800.00
Local charge \$1.00 (if app.)
Permit fee \$ 50.00
Connection charge \$1,850.00 (Total)
Installation
Cash Y 12/27/2011

Usage: SINGLE FAMILY RES 1 HOUSE/S

Date of issuance: 12/27/2011
(Expires in 365 days)

Owner of property described:
ABT, KATHLEEN D
7899 CHERYL LANE ST NW
MASSILLON, OHIO 44646

By: *[Signature]*
Licensed Drain Layer MILNER'S SEPTIC SERVICE, INC.
SKR

Issued by: MICHAEL S. ARMOGIDA
County Sanitary Engineer:

Notes: FLOWLINE IS 10.30' ABOVE DS MH 16-1971 FLOWLINE - 9.65' DIP STACK

Permission is hereby granted for the sewer connection, above described, to be constructed under the conditions stated. Fee of \$50.00 received. This sewer discharges into the sewers of the City of MASSILLON

Sewer District 16
Property is located on the N side (direction)
of CHERYL LANE St.
between VANTAGE HILL St.
and ARLINGTON St.
Main sewer is in CHERYL LANE
Y, branch is 66 feet
(direction) WEST
of MH No. 16-1971
at 1ST WEST OF VANTAGE HILL
LATERAL SEWER:
House conn. is 20.00 feet long and
end of branch is 66 feet
(direction) WEST
of MH No. 16-1971
and is approx. 6.0 feet deep.
service sewer: 6 inch PVC pipe
Sewer Book No. Page
Wye Book No. 10 Page 180

STARK COUNTY METROPOLITAN SEWER DISTRICT
SANITARY ENGINEERING DEPARTMENT

Permit for Sewer Connection

Permit No. 46826

I understand that the connection charge shown below was calculated based on information furnished to your office by me. Further, I understand that if, subsequent to the issuance of a permit and/or connection completion and approval, the use of the serviced premises changes, additional applicable connection charges will be levied in accordance with the regulations of the Stark County Metropolitan Sewer District.

The undersigned hereby applies to construct a sewer connection from the premises described to the sewer and branch mentioned, and agrees that the construction and use of such sewer shall be strictly in accordance with the rules and regulations of the County Sanitary Engineering Department. I/we agree that I/we will be responsible for any damage or claims of any nature arising out of the construction of said connection, or the excavation therefore, and will warrant and defend the County of Stark, its Officers and Agents, against all such damages or claims, that I/we furnish and maintain proper barricades and lights for the protection of the public and that I/we will immediately refill and resurface all excavations and all settlements, and will pay to the County, the cost of any clearing up, removal of dirt or rubbish, refilling or resurfacing ordered or done by the County, over or around the excavation for this connection, within one year of acceptance of this work.

I/we specifically agree that no roof or footer drains, surface water or other prohibited waste shall be discharged into this connection.

The application and permit expire one year from the date of issuance. A fee of \$ 50.00 and the difference between area charges from the time of issuance to the time of re-issuance will be due in order to renew the application and permit.

Address: 7711 CHERYL LANE NW
Lot 66
Parcel 16-09399
Subdivision JACKSON MEADOWS 2
Township SW 16 JACKSON

Area charge \$1,800.00
Local charge \$.00 (if app.)
Permit fee \$ 50.00
Connection charge \$1,850.00 (Total)
Installation
Cash Y 12/27/2011

Usage: SINGLE FAMILY RES 1 HOUSE/S

Date of issuance: 12/27/2011
(Expires in 365 days)

Owner of property described:
ARNOLD, SCOTT E & LORI A
7711 CHERYL LANE ST NW
MASSILLON, OHIO 44646

By: *Demetrius M. Milner*
Licensed Drain Layer MILNER'S SEPTIC SERVICE, INC.
SKR

Issued by: MICHAEL S. ARMOGIDA
County Sanitary Engineer:

Notes: FLOWLINE IS 5.86' ABOVE DOWNSTREAM MH 16-1967 FLOWLINE

Permission is hereby granted for the sewer connection, above described, to be constructed under the conditions stated. Fee of \$50.00 received. This sewer discharges into the sewers of the City of MASSILLON

Sewer District 16
Property is located on the N side (direction)
of CHERYL LANE St.
between CHELSEA St.
and VANTAGE HILL St.
Main sewer is in CHERYL LANE
Y, branch is 84 feet
(direction) WEST
of MH No. 16-1967
at CHELSEA
LATERAL SEWER:
House conn. is 42.00 feet long and
end of branch is 114 feet
(direction) WEST
of MH No. 16-1967
and is approx. 9.0 feet deep.
service sewer: 6 inch PVC pipe
Sewer Book No. Page
Wye Book No. 10 Page 178

STARK COUNTY METROPOLITAN SEWER DISTRICT
SANITARY ENGINEERING DEPARTMENT

Permit for Sewer Connection

Permit No. 46828

I understand that the connection charge shown below was calculated based on information furnished to your office by me. Further, I understand that if, subsequent to the issuance of a permit and/or connection completion and approval, the use of the serviced premises changes, additional applicable connection charges will be levied in accordance with the regulations of the Stark County Metropolitan Sewer District.

The undersigned hereby applies to construct a sewer connection from the premises described to the sewer and branch mentioned, and agrees that the construction and use of such sewer shall be strictly in accordance with the rules and regulations of the County Sanitary Engineering Department. I/we agree that I/we will be responsible for any damage or claims of any nature arising out of the construction of said connection, or the excavation therefore, and will warrant and defend the County of Stark, its Officers and Agents, against all such damages or claims, that I/we furnish and maintain proper barricades and lights for the protection of the public and that I/we will immediately refill and resurface all excavations and all settlements, and will pay to the County, the cost of any clearing up, removal of dirt or rubbish, refilling or resurfacing ordered or done by the County, over or around the excavation for this connection, within one year of acceptance of this work.

I/we specifically agree that no roof or footer drains, surface water or other prohibited waste shall be discharged into this connection.

The application and permit expire one year from the date of issuance. A fee of \$ 50.00 and the difference between area charges from the time of issuance to the time of re-issuance will be due in order to renew the application and permit.

Address: 7716 CHERYL LANE NW
Lot 63
Parcel 16-09396
Subdivision JACKSON MEADOWS 2
Township SW 16 JACKSON

Area charge \$1,800.00
Local charge \$.00 (if app.)
Permit fee \$ 50.00
Connection charge \$1,850.00 (Total)
Installation
Cash Y 12/28/2011

Usage: SINGLE FAMILY RES 1 HOUSE/S

Date of issuance: 12/28/2011

(Expires in 365 days)

Owner of property described:
MOODY, THOMAS O & LINDA L
7716 CHERYL LANE ST NW
MASSILLON, OHIO 44646

By: *Samuel Milner*
Licensed Drain Layer
SKR MILNER

Issued by: J. JONES

County Sanitary Engineer:

Notes: FLOWLINE IS 4.14' ABOVE DOWNSTREAM MH 16-1967 FLOWLINE

Permission is hereby granted for the sewer connection, above described, to be constructed under the conditions stated. Fee of \$50.00 received. This sewer discharges into the sewers of the City of MASSILLON

Sewer District 16
Property is located on the S side (direction)
of CHERYL LANE St.
between CHELSEA St.
and VANTAGE HILL St.
Main sewer is in CHERYL LANE
Y, branch is 81 feet
(direction) WEST
of MH No. 16-1967
at CHELSEA
LATERAL SEWER:
House conn. is 22.00 feet long and
end of branch is 81 feet
(direction) WEST
of MH No. 16-1967
and is approx. 11.0 feet deep.
service sewer: 6 inch PVC pipe
Sewer Book No. Page
Wye Book No. 10 Page 178

STARK COUNTY METROPOLITAN SEWER DISTRICT
SANITARY ENGINEERING DEPARTMENT

Permit for Sewer Connection

Permit No. 46829

I understand that the connection charge shown below was calculated based on information furnished to your office by me. Further, I understand that if, subsequent to the issuance of a permit and/or connection completion and approval, the use of the serviced premises changes, additional applicable connection charges will be levied in accordance with the regulations of the Stark County Metropolitan Sewer District.

The undersigned hereby applies to construct a sewer connection from the premises described to the sewer and branch mentioned, and agrees that the construction and use of such sewer shall be strictly in accordance with the rules and regulations of the County Sanitary Engineering Department. I/we agree that I/we will be responsible for any damage or claims of any nature arising out of the construction of said connection, or the excavation therefore, and will warrant and defend the County of Stark, its Officers and Agents, against all such damages or claims, that I/we furnish and maintain proper barricades and lights for the protection of the public and that I/we will immediately refill and resurface all excavations and all settlements, and will pay to the County, the cost of any clearing up, removal of dirt or rubbish, refilling or resurfacing ordered or done by the County, over or around the excavation for this connection, within one year of acceptance of this work.

I/we specifically agree that no roof or footer drains, surface water or other prohibited waste shall be discharged into this connection.

The application and permit expire one year from the date of issuance. A fee of \$ 50.00 and the difference between area charges from the time of issuance to the time of re-issuance will be due in order to renew the application and permit.

Address: 5840 WELLINGTON NW
Lot 118
Parcel 16-15215
Subdivision JACKSON MEADOWS 3
Township SW 16 JACKSON

Area charge \$1,800.00
Local charge \$.00 (if app.)
Permit fee \$ 50.00
Connection charge \$1,850.00 (Total)
Installation
Cash Y 12/28/2011

Usage: SINGLE FAMILY RES 1 HOUSE/S

Date of issuance: 12/28/2011

(Expires in 365 days)

Owner of property described:

VANDERGOORE, PETER A & SUSAN M
5840 WELLINGTON CIR NW
MASSILLON, OHIO 44646

By: J. Jones S.A. Inc.
Licensed Drain Layer

Issued by: TUM

County Sanitary Engineer:

Notes: FLOWLINE IS 1.76' ABOVE DOWNSTREAM MH 16-1985 FLOWLINE

Permission is hereby granted for the sewer connection, above described, to be constructed under the conditions stated. Fee of \$50.00 received. This sewer discharges into the sewers of the City of MASSILLON

Sewer District 16
Property is located on the E side (direction)
of WELLINGTON St.
between CRANFORD St.
and CUL DE SAC St.

Main sewer is in CRANFORD
Y, branch is 316.5 feet
(direction) WEST
of MH No. 16-1985
at WESTMINSTER

LATERAL SEWER:
House conn. is 25.00 feet long and
end of branch is 315 feet
(direction) WEST
of MH No. 16-1985
and is approx. 10.5 feet deep.
service sewer: 6 inch PVC pipe
Sewer Book No. 5 Page
Wye Book No. 10 Page 182

DISTRIBUTION OF COPIES: Green (County)

Pink (City)

Yellow (Contractor)

White (Inspection Dept.)

STARK COUNTY METROPOLITAN SEWER DISTRICT
SANITARY ENGINEERING DEPARTMENT

Permit for Sewer Connection

Permit No. 46830

I understand that the connection charge shown below was calculated based on information furnished to your office by me. Further, I understand that if, subsequent to the issuance of a permit and/or connection completion and approval, the use of the serviced premises changes, additional applicable connection charges will be levied in accordance with the regulations of the Stark County Metropolitan Sewer District.

The undersigned hereby applies to construct a sewer connection from the premises described to the sewer and branch mentioned, and agrees that the construction and use of such sewer shall be strictly in accordance with the rules and regulations of the County Sanitary Engineering Department. I/we agree that I/we will be responsible for any damage or claims of any nature arising out of the construction of said connection, or the excavation therefore, and will warrant and defend the County of Stark, its Officers and Agents, against all such damages or claims, that I/we furnish and maintain proper barricades and lights for the protection of the public and that I/we will immediately refill and resurface all excavations and all settlements, and will pay to the County, the cost of any clearing up, removal of dirt or rubbish, refilling or resurfacing ordered or done by the County, over or around the excavation for this connection, within one year of acceptance of this work.

I/we specifically agree that no roof or footer drains, surface water or other prohibited waste shall be discharged into this connection.

The application and permit expire one year from the date of issuance. A fee of \$ 50.00 and the difference between area charges from the time of issuance to the time of re-issuance will be due in order to renew the application and permit.

Address: 7906 CRANFORD NW
Lot 114
Parcel 16-09449
Subdivision JACKSON MEADOWS 3
Township SW 16 JACKSON
Area charge \$1,800.00
Local charge \$.00 (if app.)
Permit fee \$ 50.00
Connection charge \$1,850.00 (Total)
Installation
Cash Y 12/28/2011

Usage: SINGLE FAMILY RES 1 HOUSE/S

Date of issuance: 12/28/2011
(Expires in 365 days)

Owner of property described:
CONNELLY, MARK D & SUSAN E
7906 CRANFORD ST NW
MASSILLON, OHIO 44646

By: *SKY*
Licensed Drain Layer MALAVITE

Issued by: *SKY*

County Sanitary Engineer: J. JONES

Notes: FLOWLINE IS 4.70' ABOVE DOWNSTREAM MH 16-1985 FLOWLINE

Permission is hereby granted for the sewer connection, above described, to be constructed under the conditions stated. Fee of \$50.00 received. This sewer discharges into the sewers of the City of MASSILLON

Sewer District 16
Property is located on the S side (direction)
of CRANFORD St.
between WESTMINSTER St.
and WELLINGTON St.
Main sewer is in CRANFORD
Y, branch is 55 feet
(direction) WEST
of MH No. 16-1985
at WESTMINSTER
LATERAL SEWER:
House conn. is 25.00 feet long and
end of branch is 55 feet
(direction) WEST
of MH No. 16-1985
and is approx. 11.5 feet deep.
service sewer: 6 inch PVC pipe
Sewer Book No. Page
Wye Book No. 10 Page 182

STARK COUNTY METROPOLITAN SEWER DISTRICT
SANITARY ENGINEERING DEPARTMENT

Permit for Sewer Connection

Permit No. **46831**

I understand that the connection charge shown below was calculated based on information furnished to your office by me. Further, I understand that if, subsequent to the issuance of a permit and/or connection completion and approval, the use of the serviced premises changes, additional applicable connection charges will be levied in accordance with the regulations of the Stark County Metropolitan Sewer District.

The undersigned hereby applies to construct a sewer connection from the premises described to the sewer and branch mentioned, and agrees that the construction and use of such sewer shall be strictly in accordance with the rules and regulations of the County Sanitary Engineering Department. I/we agree that I/we will be responsible for any damage or claims of any nature arising out of the construction of said connection, or the excavation therefore, and will warrant and defend the County of Stark, its Officers and Agents, against all such damages or claims, that I/we furnish and maintain proper barricades and lights for the protection of the public and that I/we will immediately refill and resurface all excavations and all settlements, and will pay to the County, the cost of any clearing up, removal of dirt or rubbish, refilling or resurfacing ordered or done by the County, over or around the excavation for this connection, within one year of acceptance of this work.

I/we specifically agree that no roof or footer drains, surface water or other prohibited waste shall be discharged into this connection.

The application and permit expire one year from the date of issuance. A fee of \$ 50.00 and the difference between area charges from the time of issuance to the time of re-issuance will be due in order to renew the application and permit.

Address: 7556 MUDBROOK NW
Lot 14
Parcel 16-09018
Subdivision JACKSON MEADOWS #1
Township SW 16 JACKSON

Area charge \$1,800.00
Local charge \$.00 (if app.)
Permit fee \$ 50.00
Connection charge \$1,850.00 (Total)
Installation Cash
Y 12/28/2011

Usage: SINGLE FAMILY RES 1 HOUSE/S

Date of issuance: 12/28/2011
(Expires in 365 days)

Owner of property described:

HANE, WILLIAM D & TERRI A
7556 MUDBROOK ST NW
MASSILLON, OHIO 44646

By: Danny Griffith
Licensed Drain Layer

Issued by: TJM
D. GRIFFITH

County Sanitary Engineer: D. GRIFFITH

Sewer District 16
Property is located on the S side (direction)
of MUDBROOK St.
between CHELSEA St.
and GLENPOINTE St.
Main sewer is in CHELSEA
Y, branch is STUB feet
(direction) IN
of MH No. 16-1979
at 1ST SOUTH OF MUDBROOK

LATERAL SEWER:
House conn. is 16.00 feet long and
end of branch is 2 feet
(direction) SOUTH
of MH No. 16-1979
and is approx. 9.0 feet deep.
service sewer: 6 inch PVC pipe
Sewer Book No. 5 Page
Wye Book No. 10 Page 181

Notes: FLOWLINE IS 1.59' ABOVE DS MH 16-1979 FL - EOL = 2' SOUTH & 21' WEST

Permission is hereby granted for the sewer connection, above described, to be constructed under the conditions stated. Fee of \$50.00 received. This sewer discharges into the sewers of the City of MASSILLON

DISTRIBUTION OF COPIES: Green (County)

Pink (City)

Yellow (Contractor)

White (Inspection Dept.)

STARK COUNTY METROPOLITAN SEWER DISTRICT
SANITARY ENGINEERING DEPARTMENT

Permit for Sewer Connection

Permit No. **46833**

I understand that the connection charge shown below was calculated based on information furnished to your office by me. Further, I understand that if, subsequent to the issuance of a permit and/or connection completion and approval, the use of the serviced premises changes, additional applicable connection charges will be levied in accordance with the regulations of the Stark County Metropolitan Sewer District.

The undersigned hereby applies to construct a sewer connection from the premises described to the sewer and branch mentioned, and agrees that the construction and use of such sewer shall be strictly in accordance with the rules and regulations of the County Sanitary Engineering Department. I/we agree that I/we will be responsible for any damage or claims of any nature arising out of the construction of said connection, or the excavation therefore, and will warrant and defend the County of Stark, its Officers and Agents, against all such damages or claims, that I/we furnish and maintain proper barricades and lights for the protection of the public and that I/we will immediately refill and resurface all excavations and all settlements, and will pay to the County, the cost of any clearing up, removal of dirt or rubbish, refilling or resurfacing ordered or done by the County, over or around the excavation for this connection, within one year of acceptance of this work.

I/we specifically agree that no roof or footer drains, surface water or other prohibited waste shall be discharged into this connection.

The application and permit expire one year from the date of issuance. A fee of \$ 50.00 and the difference between area charges from the time of issuance to the time of re-issuance will be due in order to renew the application and permit.

Address: 7767 CHERYL LANE NW
Lot 69
Parcel 16-09404
Subdivision JACKSON MEADOWS 3
Township SW 16 JACKSON

Area charge \$1,800.00
Local charge \$.00 (if app.)
Permit fee \$ 50.00
Connection charge \$1,850.00 (Total)
Installation Cash Y 12/29/2011

Usage: SINGLE FAMILY RES 1 HOUSE/S

Date of issuance: 12/29/2011
(Expires in 365 days)

Owner of property described:
PARRY, KENNETH R & LINDA L
7767 CHERYL LANE ST NW
MASSILLON, OHIO 44646

By: [Signature]
Licensed Drain Layer MILNER'S SEPTIC SERVICE, INC.

Issued by: TJM J. Jones

County Sanitary Engineer: MICHAEL S. [Signature]

Notes: FLOWLINE IS 7.40' ABOVE DOWNSTREAM MH 16-1968 FLOWLINE - 4.65' STACK

Permission is hereby granted for the sewer connection, above described, to be constructed under the conditions stated. Fee of \$50.00 received. This sewer discharges into the sewers of the City of MASSILLON

Sewer District 16
Property is located on the N side (direction)
of CHERYL LANE St.
between CHELSEA St.
and VANTAGE HILL St.
Main sewer is in CHERYL LANE
Y, branch is 175 feet
(direction) WEST
of MH No. 16-1968
at 1ST WEST OF CHELSEA

LATERAL SEWER:
House conn. is 26.00 feet long and
end of branch is 175 feet
(direction) WEST
of MH No. 16-1968
and is approx. 10.0 feet deep.
service sewer: 6 inch PVC pipe
Sewer Book No. 5 Page
Wye Book No. 10 Page 178

STARK COUNTY METROPOLITAN SEWER DISTRICT
SANITARY ENGINEERING DEPARTMENT

Permit for Sewer Connection

Permit No. **46835**

I understand that the connection charge shown below was calculated based on information furnished to your office by me. Further, I understand that if, subsequent to the issuance of a permit and/or connection completion and approval, the use of the serviced premises changes, additional applicable connection charges will be levied in accordance with the regulations of the Stark County Metropolitan Sewer District.

The undersigned hereby applies to construct a sewer connection from the premises described to the sewer and branch mentioned, and agrees that the construction and use of such sewer shall be strictly in accordance with the rules and regulations of the County Sanitary Engineering Department. I/we agree that I/we will be responsible for any damage or claims of any nature arising out of the construction of said connection, or the excavation therefore, and will warrant and defend the County of Stark, its Officers and Agents, against all such damages or claims, that I/we furnish and maintain proper barricades and lights for the protection of the public and that I/we will immediately refill and resurface all excavations and all settlements, and will pay to the County, the cost of any clearing up, removal of dirt or rubbish, refilling or resurfacing ordered or done by the County, over or around the excavation for this connection, within one year of acceptance of this work.

I/we specifically agree that no roof or footer drains, surface water or other prohibited waste shall be discharged into this connection.

The application and permit expire one year from the date of issuance. A fee of \$ 50.00 and the difference between area charges from the time of issuance to the time of re-issuance will be due in order to renew the application and permit.

Address: 7648 COLLINGSWOOD NW
Lot 24
Parcel 16-09357
Subdivision JACKSON MEADOWS 2
Township SW 16 JACKSON

Area charge \$1,800.00
Local charge \$.00 (if app.)
Permit fee \$ 50.00
Connection charge \$1,850.00 (Total)
Installation Cash Y 12/30/2011

Usage: SINGLE FAMILY RES 1 HOUSE/S

Date of issuance: 12/30/2011
(Expires in 365 days)

Owner of property described:
GERLICH, JUDITH P
7648 COLLINGSWOOD CIR NW
MASSILLON, OHIO 44646

By: *[Signature]*
Licensed Drain Layer

Issued by: TJM

County Sanitary Engineer: MICHAEL S. ARMOGIDA

Notes: FLOWLINE IS 0.95' ABOVE DS MH 16-1992 FL - EOL= 45' EAST & 42' SOUTH

Permission is hereby granted for the sewer connection, above described, to be constructed under the conditions stated. Fee of \$50.00 received. This sewer discharges into the sewers of the City of MASSILLON

Sewer District 16
Property is located on the SE side (direction)
of COLLINGSWOOD St.
between CHELSEA St.
and CUL DE SAC St.
Main sewer is in COLLINGSWOOD
Y, branch is STUB feet
(direction) IN
of MH No. 16-1992
at 2ND SE OF CHELSEA
LATERAL SEWER:
House conn. is 60.00 feet long and
end of branch is 45 feet
(direction) EAST
of MH No. 16-1992
and is approx. 9.0 feet deep.
service sewer: 6 inch PVC pipe
Sewer Book No. 5 Page
Wye Book No. 10 Page 184

STARK COUNTY METROPOLITAN SEWER DISTRICT
SANITARY ENGINEERING DEPARTMENT

Permit for Sewer Connection

Permit No. 46836

I understand that the connection charge shown below was calculated based on information furnished to your office by me. Further, I understand that if, subsequent to the issuance of a permit and/or connection completion and approval, the use of the serviced premises changes, additional applicable connection charges will be levied in accordance with the regulations of the Stark County Metropolitan Sewer District.

The undersigned hereby applies to construct a sewer connection from the premises described to the sewer and branch mentioned, and agrees that the construction and use of such sewer shall be strictly in accordance with the rules and regulations of the County Sanitary Engineering Department. I/we agree that I/we will be responsible for any damage or claims of any nature arising out of the construction of said connection, or the excavation therefore, and will warrant and defend the County of Stark, its Officers and Agents, against all such damages or claims, that I/we furnish and maintain proper barricades and lights for the protection of the public and that I/we will immediately refill and resurface all excavations and all settlements, and will pay to the County, the cost of any clearing up, removal of dirt or rubbish, refilling or resurfacing ordered or done by the County, over or around the excavation for this connection, within one year of acceptance of this work.

I/we specifically agree that no roof or footer drains, surface water or other prohibited waste shall be discharged into this connection.

The application and permit expire one year from the date of issuance. A fee of \$ 50.00 and the difference between area charges from the time of issuance to the time of re-issuance will be due in order to renew the application and permit.

Address: 8019 CHERYL LANE NW
Lot 82
Parcel 16-09417
Subdivision JACKSON MEADOWS 3
Township SW 16 JACKSON

Area charge \$1,800.00
Local charge \$.00 (if app.)
Permit fee \$ 50.00
Connection charge \$1,850.00 (Total)
Installation
Cash Y 12/30/2011

Usage: SINGLE FAMILY RES 1 HOUSE/S

Date of issuance: 12/30/2011
(Expires in 365 days)

Owner of property described:
SNYDER, DRAY M & MELISSA
8019 CHERYL LANE NW
MASSILLON, OH 44646

By: *Michael S. Armogida*
Licensed Drain Layer

Issued by: TJM J. Jones

County Sanitary Engineer: MICHAEL S. ARMOGIDA

Notes: FLOWLINE IS 1.35' ABOVE DS MH 16-1973 FL - LAT HAS 22 DEG. BEND

Permission is hereby granted for the sewer connection, above described, to be constructed under the conditions stated. Fee of \$50.00 received. This sewer discharges into the sewers of the City of MASSILLON

Sewer District 16
Property is located on the N side (direction)
of CHERYL LANE St.
between VANTAGE HILL St.
and ARLINGTON St.
Main sewer is in CHERYL LANE
Y, branch is STUB feet
(direction) IN
of MH No. 16-1973
at 1ST EAST OF ARLINGTON
LATERAL SEWER:
House conn. is 32.00 feet long and
end of branch is 17 feet
(direction) WEST
of MH No. 16-1973
and is approx. 10.0 feet deep.
service sewer: 6 inch PVC pipe
Sewer Book No. 5 Page
Wye Book No. 10 Page 180

STARK COUNTY METROPOLITAN SEWER DISTRICT
SANITARY ENGINEERING DEPARTMENT

Permit for Sewer Connection

Permit No. **46838**

I understand that the connection charge shown below was calculated based on information furnished to your office by me. Further, I understand that if, subsequent to the issuance of a permit and/or connection completion and approval, the use of the serviced premises changes, additional applicable connection charges will be levied in accordance with the regulations of the Stark County Metropolitan Sewer District.

The undersigned hereby applies to construct a sewer connection from the premises described to the sewer and branch mentioned, and agrees that the construction and use of such sewer shall be strictly in accordance with the rules and regulations of the County Sanitary Engineering Department. I/we agree that I/we will be responsible for any damage or claims of any nature arising out of the construction of said connection, or the excavation therefore, and will warrant and defend the County of Stark, its Officers and Agents, against all such damages or claims, that I/we furnish and maintain proper barricades and lights for the protection of the public and that I/we will immediately refill and resurface all excavations and all settlements, and will pay to the County, the cost of any clearing up, removal of dirt or rubbish, refilling or resurfacing ordered or done by the County, over or around the excavation for this connection, within one year of acceptance of this work.

I/we specifically agree that no roof or footer drains, surface water or other prohibited waste shall be discharged into this connection.

The application and permit expire one year from the date of issuance. A fee of \$ 50.00 and the difference between area charges from the time of issuance to the time of re-issuance will be due in order to renew the application and permit.

Address: 7488 CHERYL LANE NW
Lot 34
Parcel 16-03712
Subdivision GOWINS MEADOWS 1
Township SE 16 JACKSON

Area charge \$1,800.00
Local charge \$.00 (if app.)
Permit fee \$ 50.00
Connection charge \$1,850.00 (Total)
Installation Cash Y 12/30/2011

Usage: SINGLE FAMILY RES 1 HOUSE/S

Date of issuance: 12/30/2011
(Expires in 365 days)

Owner of property described:
ADAMS, WILLIAM R, JR & SANDRA J
7488 CHERYL LANE ST NW
MASSILLON, OHIO 44646

By: [Signature]
Licensed Drain Layer MILNER'S SEPTIC SERVICE, INC.

Issued by: SKR J. Jones

County Sanitary Engineer: [Signature]

Notes: FLOWLINE IS .92' ABOVE DOWNSTREAM MH 16-1963 FLOWLINE

Permission is hereby granted for the sewer connection, above described, to be constructed under the conditions stated. Fee of \$50.00 received. This sewer discharges into the sewers of the City of MASSILLON

Sewer District 16
Property is located on the S side (direction)
of CHERYL LANE St.
between KATHY LANE St.
and COURTLAND St.

Main sewer is in CHERYL LANE
Y, branch is 38 feet
(direction) WEST
of MH No. 16-1963
at KATHY LANE

LATERAL SEWER:
House conn. is 30.00 feet long and
end of branch is 38 feet
(direction) WEST
of MH No. 16-1963
and is approx. 8.0 feet deep.
service sewer: 6 inch PVC pipe
Sewer Book No. Page
Wye Book No. 10 Page 179