

STARK COUNTY METROPOLITAN SEWER DISTRICT
SANITARY ENGINEERING DEPARTMENT

Permit for Sewer Connection

Permit No. 48554

I understand that the connection charge shown below was calculated based on information furnished to your office by me. Further, I understand that if, subsequent to the issuance of a permit and/or connection completion and approval, the use of the serviced premises changes, additional applicable connection charges will be levied in accordance with the regulations of the Stark County Metropolitan Sewer District.

The undersigned hereby applies to construct a sewer connection from the premises described to the sewer and branch mentioned, and agrees that the construction and use of such sewer shall be strictly in accordance with the rules and regulations of the County Sanitary Engineering Department. I/we agree that I/we will be responsible for any damage or claims of any nature arising out of the construction of said connection, or the excavation thereof, and will warrant and defend the County of Stark, its Officers and Agents, against all such damages or claims, that I/we furnish and maintain proper barricades and lights for the protection of the public and that I/we will immediately refill and resurface all excavations and all settlements, and will pay to the County, the cost of any clearing up, removal of dirt or rubbish, refilling or resurfacing ordered or done by the County, over or around the excavation for this connection, within one year of acceptance of this work.

I/we specifically agree that no roof or footer drains, surface water or other prohibited waste shall be discharged into this connection.

The application and permit expire one year from the date of issuance. A fee of \$ 50.00 and the difference between area charges from the time of issuance to the time of re-issuance will be due in order to renew the application and permit.

Address: 9122 ONTARIO NW
Lot: _____
Parcel: 1602307
Subdivision: ACREAGE
Township: JACKSON NE 31
Area Charge: 2,000.00
Local Charge: 8,325.89 (if app.)
Permit Fee: 50.00
Connection Charge: 10,375.89 (Total)
Installation: _____
Payments: Check #1327 12/29/2016
Usage: OFFICE/RETAIL BLDG 8 EMPLOYEES
Date of Issuance: 12/29/2016 (Expires in 365 Days)
Owner of Property Described:
OTT HOLDINGS LLC,
209 S CANAL ST
CANAL FULTON, OHIO 44614
By: _____
Licensed Drain Layer
Issued By: RLH
County Sanitary Engineer: JAMES F. TROIKE, P.E.

Sewer District 16 Project No: _____
Property is located on the NW side (direction)
of ONTARIO St.
between AT WEST END OF STREE St.
and _____ St.
Main sewer is in EASEMENT THROUGH PROPER
Y, branch is TAP _____ feet
(direction) _____
of MH No. _____
at _____
LATERAL SEWER:
House conn. is _____ feet long and
end of branch is _____ feet
(direction) _____
of MH No. _____
and is approx. _____ feet deep.
Height above
Downstream Manhole Flowline: _____
Service sewer: 6 inch PVC pipe
Sewer Book No. 5 Page 285
Wye Book No. 5 Page 358

Notes: MUST TAP MAIN SEWER. NO INSIDE DROPS INTO MH'S. SEE PLAN AND PROFILE DRAWING FOR

Permission is hereby granted for the sewer connection, above described, to be constructed under the conditions stated. Fee of \$50.00 received. This sewer discharges into the sewers of MASSILLON

DISTRIBUTION OF COPIES: White (County) Yellow (Contractor) Pink (City) Gold (Inspection Dept.)

STARK COUNTY METROPOLITAN SEWER DISTRICT
SANITARY ENGINEERING DEPARTMENT

Permit for Sewer Connection

Permit No. 48549

I understand that the connection charge shown below was calculated based on information furnished to your office by me. Further, I understand that if, subsequent to the issuance of a permit and/or connection completion and approval, the use of the serviced premises changes, additional applicable connection charges will be levied in accordance with the regulations of the Stark County Metropolitan Sewer District.

The undersigned hereby applies to construct a sewer connection from the premises described to the sewer and branch mentioned, and agrees that the construction and use of such sewer shall be strictly in accordance with the rules and regulations of the County Sanitary Engineering Department. I/we agree that I/we will be responsible for any damage or claims of any nature arising out of the construction of said connection, or the excavation thereof, and will warrant and defend the County of Stark, its Officers and Agents, against all such damages or claims, that I/we furnish and maintain proper barricades and lights for the protection of the public and that I/we will immediately refill and resurface all excavations and all settlements, and will pay to the County, the cost of any clearing up, removal of dirt or rubbish, refilling or resurfacing ordered or done by the County, over or around the excavation for this connection, within one year of acceptance of this work.

I/we specifically agree that no roof or footer drains, surface water or other prohibited waste shall be discharged into this connection.

The application and permit expire one year from the date of issuance. A fee of \$ 50.00 and the difference between area charges from the time of issuance to the time of re-issuance will be due in order to renew the application and permit.

| | |
|--|---|
| Address: 8497 BEECHCREEK NW | Sewer District 16 Project No: _____ |
| Lot: 11 | Property is located on the N side (direction) |
| Parcel: 16-29558 | of BEECHCREEK St. |
| Subdivision: MUDBROOK VILLAGE CONDOS | between GLENBROOK St. |
| Township: JACKSON NE 17 | and WEST St. |
| Area Charge: 2,000.00 | Main sewer is in BEECHCREEK |
| Local Charge: 0.00 (if app.) | Y, branch is 181 feet |
| Permit Fee: 50.00 | (direction) WEST |
| Connection Charge: 2,050.00 (Total) | of MH No. 16-1779 |
| Installation: Payments: Check #38708 12/19/2016 | at GLENBROOK |
| Usage: SINGLE FAMILY RES 1 HOUSE/S | LATERAL SEWER: House conn. is 28 feet long and |
| Date of Issuance: 12/19/2016 (Expires in 365 Days) | end of branch is 181 feet |
| Owner of Property Described: KAUTH CUSTOM BUILD 5103 GLEN ELM CIR. NW MASSILLON, OH 44646 | (direction) WEST |
| By: [Signature] Licensed Drain Layer BACHTEL EXCAVATING, INC. | of MH No. 16-1779 |
| Issued By: RLH | and is approx. 9.0 feet deep. |
| County Sanitary Engineer: JAMES F. TROIKE, P.E. | Height above Downstream Manhole Flowline: _____ |
| Notes: FLOWLINE IS 3.72' ABOVE DOWNSTREAM MH 16-1779 FLOWLINE | Service sewer: 6 inch PVC pipe |
| Permission is hereby granted for the sewer connection, above described, to be constructed under the conditions stated. Fee of \$50.00 received. This sewer discharges into the sewers of MASSILLON | Sewer Book No. 5 Page 581 |
| DISTRIBUTION OF COPIES: White (County) Yellow (Contractor) Pink (City) Gold (Inspection Dept.) | Wye Book No. 10 Page 129 |

STARK COUNTY METROPOLITAN SEWER DISTRICT
SANITARY ENGINEERING DEPARTMENT

Permit for Sewer Connection

Permit No. 48531

I understand that the connection charge shown below was calculated based on information furnished to your office by me. Further, I understand that if, subsequent to the issuance of a permit and/or connection completion and approval, the use of the serviced premises changes, additional applicable connection charges will be levied in accordance with the regulations of the Stark County Metropolitan Sewer District.

The undersigned hereby applies to construct a sewer connection from the premises described to the sewer and branch mentioned, and agrees that the construction and use of such sewer shall be strictly in accordance with the rules and regulations of the County Sanitary Engineering Department. I/we agree that I/we will be responsible for any damage or claims of any nature arising out of the construction of said connection, or the excavation thereof, and will warrant and defend the County of Stark, its Officers and Agents, against all such damages or claims, that I/we furnish and maintain proper barricades and lights for the protection of the public and that I/we will immediately refill and resurface all excavations and all settlements, and will pay to the County, the cost of any clearing up, removal of dirt or rubbish, refilling or resurfacing ordered or done by the County, over or around the excavation for this connection, within one year of acceptance of this work.

I/we specifically agree that no roof or footer drains, surface water or other prohibited waste shall be discharged into this connection.

The application and permit expire one year from the date of issuance. A fee of \$ 50.00 and the difference between area charges from the time of issuance to the time of re-issuance will be due in order to renew the application and permit.

| | |
|--|---|
| Address: 6592 YOST NW | Sewer District 25 Project No: _____ |
| Lot: _____ | Property is located on the S side (direction) |
| Parcel: 10008342 | of YOST St. |
| Subdivision: _____ | between KONEN St. |
| Township: JACKSON SW 22 | and ARMANDALE St. |
| Area Charge: 2,000.00 | Main sewer is in EASEMENT NW FROM ST AUG |
| Local Charge: 0.00 (if app.) | Y, branch is TAP feet |
| Permit Fee: 50.00 | (direction) NW |
| Connection Charge: 2,050.00 (Total) | of MH No. 25-746 |
| Installation: _____ | at 1ST NORTH OF PEBBLE |
| Payments: Check #38635 11/09/2016 | BEACH IN ST AUGUSTINE |
| Usage: SINGLE FAMILY RES 1 HOUSE/S | LATERAL SEWER: _____ |
| Date of Issuance: 11/09/2016 (Expires in 365 Days) | House conn. is _____ feet long and |
| Owner of Property Described: CULPEPPER, PATRICK & RC 6676 KENNEBUCK ST NW CANTON, OH 44718 | end of branch is _____ feet |
| By: _____ Licensed Drain Layer BACHTEL EXCAVATING, INC. | (direction) _____ |
| Issued By: RLH | of MH No. _____ |
| County Sanitary Engineer: JAMES F. TROIKE, P.E. | and is approx. _____ feet deep. |
| | Height above _____ |
| | Downstream Manhole Flowline: _____ |
| | Service sewer: 6 inch PVC pipe |
| | Sewer Book No. 8 Page 211 |
| | Wye Book No. 8 Page 290 |

Notes: INSTALL 8 X 6 WYE A MINIMUM OF 10' SE OF CLEANOUT; DO NOT DISTURB CLEANOUT AS WI

Permission is hereby granted for the sewer connection, above described, to be constructed under the conditions stated. Fee of \$50.00 received. This sewer discharges into the sewers of MASSILLON

DISTRIBUTION OF COPIES: White (County) Yellow (Contractor) Pink (City) Gold (Inspection Dept.)

STARK COUNTY METROPOLITAN SEWER DISTRICT
SANITARY ENGINEERING DEPARTMENT

Permit for Sewer Connection

Permit No. 48533 ✓

I understand that the connection charge shown below was calculated based on information furnished to your office by me. Further, I understand that if, subsequent to the issuance of a permit and/or connection completion and approval, the use of the serviced premises changes, additional applicable connection charges will be levied in accordance with the regulations of the Stark County Metropolitan Sewer District.

The undersigned hereby applies to construct a sewer connection from the premises described to the sewer and branch mentioned, and agrees that the construction and use of such sewer shall be strictly in accordance with the rules and regulations of the County Sanitary Engineering Department. I/we agree that I/we will be responsible for any damage or claims of any nature arising out of the construction of said connection, or the excavation thereof, and will warrant and defend the County of Stark, its Officers and Agents, against all such damages or claims, that I/we furnish and maintain proper barricades and lights for the protection of the public and that I/we will immediately refill and resurface all excavations and all settlements, and will pay to the County, the cost of any clearing up, removal of dirt or rubbish, refilling or resurfacing ordered or done by the County, over or around the excavation for this connection, within one year of acceptance of this work.

I/we specifically agree that no roof or footer drains, surface water or other prohibited waste shall be discharged into this connection.

The application and permit expire one year from the date of issuance. A fee of \$ 50.00 and the difference between area charges from the time of issuance to the time of re-issuance will be due in order to renew the application and permit.

Address: 8000 CHERYL LANE NW
Lot: 84
Parcel: 16-09419
Subdivision: JACKSON MEADOWS 3
Township: JACKSON SW 16
Area Charge: 2,000.00
Local Charge: 0.00 (if app.)
Permit Fee: 50.00
Connection Charge: 2,050.00 (Total)
Installation: y Payments:
Usage: SINGLE FAMILY RES 1 HOUSE/S

Sewer District 16 Project No: 559 1
Property is located on the S side (direction)
of CHERYL LANE St.
between VANTAGE HILL St.
and ARLINGTON St.
Main sewer is in CHERYL LANE
Y, branch is 156 feet
(direction) WEST
of MH No. 16-1972
at 2ND EAST OF ARLINGTON
LATERAL SEWER:
House conn. is 29 feet long and
end of branch is 156 feet
(direction) WEST
of MH No. 16-1972
and is approx. 10.0 feet deep.
Height above
Downstream Manhole Flowline: 1.10
Service sewer: 6 inch PVC pipe
Sewer Book No. 5 Page 636
Wye Book No. 10 Page 180

Date of Issuance: 11/15/2016 (Expires in 365 Days)

Owner of Property Described:
HURD, GARY D & TAMMY L
8000 CHERYL LANE ST NW
MASSILLON, OHIO 44646

By: [Signature]
Licensed Drain Layer

Issued By: SJB

County Sanitary Engineer: JAMES F. TROIKE, P.E.

Notes: FLOWLINE IS 1.10' ABOVE DOWNSTREAM MH 16-1972 FLOWLINE

Permission is hereby granted for the sewer connection, above described, to be constructed under the conditions stated. Fee of \$50.00 received. This sewer discharges into the sewers of MASSILLON

DISTRIBUTION OF COPIES: White (County) Yellow (Contractor) Pink (City) Gold (Inspection Dept.)

STARK COUNTY METROPOLITAN SEWER DISTRICT
SANITARY ENGINEERING DEPARTMENT

Permit for Sewer Connection

Permit No. 48568 ✓

I understand that the connection charge shown below was calculated based on information furnished to your office by me. Further, I understand that if, subsequent to the issuance of a permit and/or connection completion and approval, the use of the serviced premises changes, additional applicable connection charges will be levied in accordance with the regulations of the Stark County Metropolitan Sewer District.

The undersigned hereby applies to construct a sewer connection from the premises described to the sewer and branch mentioned, and agrees that the construction and use of such sewer shall be strictly in accordance with the rules and regulations of the County Sanitary Engineering Department. I/we agree that I/we will be responsible for any damage or claims of any nature arising out of the construction of said connection, or the excavation thereof, and will warrant and defend the County of Stark, its Officers and Agents, against all such damages or claims, that I/we furnish and maintain proper barricades and lights for the protection of the public and that I/we will immediately refill and resurface all excavations and all settlements, and will pay to the County, the cost of any clearing up, removal of dirt or rubbish, refilling or resurfacing ordered or done by the County, over or around the excavation for this connection, within one year of acceptance of this work.

I/we specifically agree that no roof or footer drains, surface water or other prohibited waste shall be discharged into this connection.

The application and permit expire one year from the date of issuance. A fee of \$ 50.00 and the difference between area charges from the time of issuance to the time of re-issuance will be due in order to renew the application and permit.

Address: 7090 EMERALD BAY NW
Lot: 440
Parcel: 10008473
Subdivision: EMERALD ESTATES 12
Township: JACKSON SW 07
Area Charge: 2,000.00
Local Charge: 0.00 (if app.)
Permit Fee: 50.00
Connection Charge: 2,050.00 (Total)
Installation:
Payments: Check #978761 01/24/2017
Usage: SINGLE FAMILY RES 1 HOUSE/S
Date of Issuance: 01/24/2017 (Expires in 365 Days)
Owner of Property Described:
RYAN HOMES
6770 SNOWVILLE RD
BRECKSVILLE, OH 44141
By: CARR EXCAVATING LLC
Licensed Drain Layer
Issued By: RLH
County Sanitary Engineer: JAMES F. TROIKE, P.E.

Sewer District 16 Project No:
Property is located on the E side (direction)
of EMERALD BAY AVE St.
between EMERALD COVE St.
and EMERALD HILL St.
Main sewer is in EMERALD BAY AVE
Y, branch is 173 feet
(direction) N
of MH No. 16-2056
at 4TH EAST OF EMERALD
COVE
LATERAL SEWER:
House conn. is 35 feet long and
end of branch is 173 feet
(direction) N
of MH No. 16-2056
and is approx. 13.0 feet deep.
Height above
Downstream Manhole Flowline: 4.11
Service sewer: 6 inch PVC pipe
Sewer Book No. 5 Page 656
Wye Book No. 10 Page 314/5

Notes: NEW HOME

Permission is hereby granted for the sewer connection, above described, to be constructed under the conditions stated. Fee of \$50.00 received. This sewer discharges into the sewers of MASSILLON

DISTRIBUTION OF COPIES: White (County) Yellow (Contractor) Pink (City) Gold (Inspection Dept.)

STARK COUNTY METROPOLITAN SEWER DISTRICT
SANITARY ENGINEERING DEPARTMENT

Permit for Sewer Connection

Permit No. 48567✓

I understand that the connection charge shown below was calculated based on information furnished to your office by me. Further, I understand that if, subsequent to the issuance of a permit and/or connection completion and approval, the use of the serviced premises changes, additional applicable connection charges will be levied in accordance with the regulations of the Stark County Metropolitan Sewer District.

The undersigned hereby applies to construct a sewer connection from the premises described to the sewer and branch mentioned, and agrees that the construction and use of such sewer shall be strictly in accordance with the rules and regulations of the County Sanitary Engineering Department. I/we agree that I/we will be responsible for any damage or claims of any nature arising out of the construction of said connection, or the excavation thereof, and will warrant and defend the County of Stark, its Officers and Agents, against all such damages or claims, that I/we furnish and maintain proper barricades and lights for the protection of the public and that I/we will immediately refill and resurface all excavations and all settlements, and will pay to the County, the cost of any clearing up, removal of dirt or rubbish, refilling or resurfacing ordered or done by the County, over or around the excavation for this connection, within one year of acceptance of this work.

I/we specifically agree that no roof or footer drains, surface water or other prohibited waste shall be discharged into this connection.

The application and permit expire one year from the date of issuance. A fee of \$ 50.00 and the difference between area charges from the time of issuance to the time of re-issuance will be due in order to renew the application and permit.

| | |
|--|--|
| Address: 7028 EMERALD BAY NW | Sewer District 16 Project No: _____ |
| Lot: 446 | Property is located on the SE side (direction) |
| Parcel: 10008458 | of EMERALD BAY St. |
| Subdivision: EMERALD ESTATES #12 | between EMERALD COVE St. |
| Township: JACKSON SW 7 | and EMERALD HILL St. |
| Area Charge: 2,000.00 | Main sewer is in EMERALD BAY |
| Local Charge: 0.00 (if app.) | Y, branch is 61 feet |
| Permit Fee: 50.00 | (direction) NE |
| Connection Charge: 2,050.00 (Total) | of MH No. 16-2054 |
| Installation: Payments: Check #978851 01/24/2017 | at 2ND EAST OF EMERALD COVE |
| Usage: SINGLE FAMILY RES 1 HOUSE/S | LATERAL SEWER: House conn. is 42 feet long and |
| | end of branch is 61 feet |
| | (direction) NE |
| | of MH No. 16-2054 |
| | and is approx. 11.0 feet deep. |
| | Height above Downstream Manhole Flowline: 6.70 |
| | Service sewer: 6 inch PVC pipe |
| | Sewer Book No. 5 Page 656 |
| | Wye Book No. 10 Page 315 |

Date of Issuance: 01/24/2017 (Expires in 365 Days)

Owner of Property Described:
RYAN HOMES
6770 SNOWVILLE RD
BRECKSVILLE, OH 44141

By: _____
Licensed Drain Layer CARR EXCAVATING LLC

Issued By: MZQ

County Sanitary Engineer: JAMES F. TROIKE, P.E.

Notes: 6' VERTICAL STACK

Permission is hereby granted for the sewer connection, above described, to be constructed under the conditions stated. Fee of \$50.00 received. This sewer discharges into the sewers of MASSILLON

DISTRIBUTION OF COPIES: White (County) Yellow (Contractor) Pink (City) Gold (Inspection Dept.)

STARK COUNTY METROPOLITAN SEWER DISTRICT
SANITARY ENGINEERING DEPARTMENT

Permit for Sewer Connection

Permit No. 48559

I understand that the connection charge shown below was calculated based on information furnished to your office by me. Further, I understand that if, subsequent to the issuance of a permit and/or connection completion and approval, the use of the serviced premises changes, additional applicable connection charges will be levied in accordance with the regulations of the Stark County Metropolitan Sewer District.

The undersigned hereby applies to construct a sewer connection from the premises described to the sewer and branch mentioned, and agrees that the construction and use of such sewer shall be strictly in accordance with the rules and regulations of the County Sanitary Engineering Department. I/we agree that I/we will be responsible for any damage or claims of any nature arising out of the construction of said connection, or the excavation thereof, and will warrant and defend the County of Stark, its Officers and Agents, against all such damages or claims, that I/we furnish and maintain proper barricades and lights for the protection of the public and that I/we will immediately refill and resurface all excavations and all settlements, and will pay to the County, the cost of any clearing up, removal of dirt or rubbish, refilling or resurfacing ordered or done by the County, over or around the excavation for this connection, within one year of acceptance of this work.

I/we specifically agree that no roof or footer drains, surface water or other prohibited waste shall be discharged into this connection.

The application and permit expire one year from the date of issuance. A fee of \$ 50.00 and the difference between area charges from the time of issuance to the time of re-issuance will be due in order to renew the application and permit.

Address: 4995 SHADY KNOLL NW
Lot: 50
Parcel: 16-30123
Subdivision: SHADY KNOLLS #2
Township: JACKSON SE 20
Area Charge: 2,000.00
Local Charge: 0.00 (if app.)
Permit Fee: 50.00
Connection Charge: 2,050.00 (Total)
Installation:
Payments: Check #1357 01/10/2017
Usage: SINGLE FAMILY RES 1 HOUSE/S
Date of Issuance: 01/10/2017 (Expires in 365 Days)
Owner of Property Described:
UNSWORTH, JACOB
3252 WOODRIDGE
CANTON, OH 44708
By: CARR EXCAVATING LLC
Issued By: MZQ
County Sanitary Engineer: JAMES F. TROIKE, P.E.
Notes: FL IS 7.90' ABOVE DS MH #1174 FL; 7' STACK
Permission is hereby granted for the sewer connection, above described, to be constructed under the conditions stated. Fee of \$50.00 received. This sewer discharges into the sewers of MASSILLON

Sewer District 16 Project No:
Property is located on the W side (direction)
of SHADY KNOLL St.
between SHADY CREST St.
and SHADY STONE St.
Main sewer is in SHADY KNOLL
Y, branch is 20 feet
(direction) EAST
of MH No. 16-1174
at 1ST NE OF SHADY CREST
LATERAL SEWER:
House conn. is 38 feet long and
end of branch is 20 feet
(direction) EAST
of MH No. 16-1174
and is approx. 11.0 feet deep.
Height above
Downstream Manhole Flowline:
Service sewer: 6 inch PVC pipe
Sewer Book No. 5 Page 621
Wye Book No. 10 Page 386

DISTRIBUTION OF COPIES: White (County) Yellow (Contractor) Pink (City) Gold (Inspection Dept.)

STARK COUNTY METROPOLITAN SEWER DISTRICT
SANITARY ENGINEERING DEPARTMENT

Permit for Sewer Connection

Permit No. 48555

I understand that the connection charge shown below was calculated based on information furnished to your office by me. Further, I understand that if, subsequent to the issuance of a permit and/or connection completion and approval, the use of the serviced premises changes, additional applicable connection charges will be levied in accordance with the regulations of the Stark County Metropolitan Sewer District.

The undersigned hereby applies to construct a sewer connection from the premises described to the sewer and branch mentioned, and agrees that the construction and use of such sewer shall be strictly in accordance with the rules and regulations of the County Sanitary Engineering Department. I/we agree that I/we will be responsible for any damage or claims of any nature arising out of the construction of said connection, or the excavation thereof, and will warrant and defend the County of Stark, its Officers and Agents, against all such damages or claims, that I/we furnish and maintain proper barricades and lights for the protection of the public and that I/we will immediately refill and resurface all excavations and all settlements, and will pay to the County, the cost of any clearing up, removal of dirt or rubbish, refilling or resurfacing ordered or done by the County, over or around the excavation for this connection, within one year of acceptance of this work.

I/we specifically agree that no roof or footer drains, surface water or other prohibited waste shall be discharged into this connection.

The application and permit expire one year from the date of issuance. A fee of \$ 50.00 and the difference between area charges from the time of issuance to the time of re-issuance will be due in order to renew the application and permit.

Address: 7046 EMERALD BAY NW
Lot: 444
Parcel: 10008474
Subdivision: EMERALD ESTATES #12
Township: JACKSON SW 7
Area Charge: 2,000.00
Local Charge: 0.00 (if app.)
Permit Fee: 50.00
Connection Charge: 2,050.00 (Total)
Installation:
Payments: Check #978727 01/09/2017
Usage: SINGLE FAMILY RES 1 HOUSE/S
Date of Issuance: 01/09/2017 (Expires in 365 Days)
Owner of Property Described:
RYAN HOMES
6770 SNOWVILLE RD
BRECKSVILLE, OH 44141
By: CARR EXCAVATING LLC
Licensed Drain Layer
Issued By: RLH
County Sanitary Engineer: JAMES F. TROIKE, P.E.

Sewer District 16 Project No:
Property is located on the E side (direction)
of EMERALD BAY St.
between EMERALD COVE St.
and EMERALD HILL St.
Main sewer is in EMERALD BAY
Y, branch is 6 feet
(direction) NORTH
of MH No. 16-2055
at 3RD EAST OF EMERALD COVE
LATERAL SEWER:
House conn. is 37 feet long and
end of branch is 6 feet
(direction) NORTH
of MH No. 16-2055
and is approx. 10.0 feet deep.
Height above
Downstream Manhole Flowline: 7.11
Service sewer: 6 inch PVC pipe
Sewer Book No. 5 Page 656
Wye Book No. 10 Page 315

Notes: 6' VERTICAL STACK

Permission is hereby granted for the sewer connection, above described, to be constructed under the conditions stated. Fee of \$50.00 received. This sewer discharges into the sewers of MASSILLON

DISTRIBUTION OF COPIES: White (County) Yellow (Contractor) Pink (City) Gold (Inspection Dept.)

STARK COUNTY METROPOLITAN SEWER DISTRICT
SANITARY ENGINEERING DEPARTMENT

Permit for Sewer Connection

Permit No. 48556 ✓

I understand that the connection charge shown below was calculated based on information furnished to your office by me. Further, I understand that if, subsequent to the issuance of a permit and/or connection completion and approval, the use of the serviced premises changes, additional applicable connection charges will be levied in accordance with the regulations of the Stark County Metropolitan Sewer District.

The undersigned hereby applies to construct a sewer connection from the premises described to the sewer and branch mentioned, and agrees that the construction and use of such sewer shall be strictly in accordance with the rules and regulations of the County Sanitary Engineering Department. I/we agree that I/we will be responsible for any damage or claims of any nature arising out of the construction of said connection, or the excavation thereof, and will warrant and defend the County of Stark, its Officers and Agents, against all such damages or claims, that I/we furnish and maintain proper barricades and lights for the protection of the public and that I/we will immediately refill and resurface all excavations and all settlements, and will pay to the County, the cost of any clearing up, removal of dirt or rubbish, refilling or resurfacing ordered or done by the County, over or around the excavation for this connection, within one year of acceptance of this work.

I/we specifically agree that no roof or footer drains, surface water or other prohibited waste shall be discharged into this connection.

The application and permit expire one year from the date of issuance. A fee of \$ 50.00 and the difference between area charges from the time of issuance to the time of re-issuance will be due in order to renew the application and permit.

| | |
|---|--|
| Address: 7014 EMERALD BAY NW | Sewer District 16 Project No: _____ |
| Lot: 447 | Property is located on the SE side (direction) |
| Parcel: 10008453 | of EMERALD BAY St. |
| Subdivision: EMERALD ESTATES #12 | between EMERALD COVE St. |
| Township: JACKSON SW 7 | and EMERALD HILL St. |
| Area Charge: 2,000.00 | Main sewer is in EMERALD BAY |
| Local Charge: 0.00 (if app.) | Y, branch is 13 feet |
| Permit Fee: 50.00 | (direction) NE |
| Connection Charge: 2,050.00 (Total) | of MH No. 16-2054 |
| Installation: Payments: Check #978704 01/09/2017 | at 2ND EAST OF EMERALD COVE |
| Usage: SINGLE FAMILY RES 1 HOUSE/S | LATERAL SEWER: House conn. is 38 feet long and |
| Date of Issuance: 01/09/2017 (Expires in 365 Days) | end of branch is 13 feet |
| Owner of Property Described: RYAN HOMES 6770 SNOWVILLE RD BRECKSVILLE, OH 44141 | (direction) NE |
| By: _____ Licensed Drain Layer CARR EXCAVATING LLC | of MH No. 16-2054 |
| Issued By: RLH | and is approx. 11.0 feet deep. |
| County Sanitary Engineer: JAMES F. TROIKE, P.E. | Height above Downstream Manhole Flowline: 6.21 |
| | Service sewer: 6 inch PVC pipe |
| | Sewer Book No. 5 Page 656 |
| | Wye Book No. 10 Page 315 |

Notes: 6' VERTICAL STACK

Permission is hereby granted for the sewer connection, above described, to be constructed under the conditions stated. Fee of \$50.00 received. This sewer discharges into the sewers of MASSILLON

DISTRIBUTION OF COPIES: White (County) Yellow (Contractor) Pink (City) Gold (Inspection Dept.)

STARK COUNTY METROPOLITAN SEWER DISTRICT
SANITARY ENGINEERING DEPARTMENT

Permit for Sewer Connection

Permit No. 48557✓

I understand that the connection charge shown below was calculated based on information furnished to your office by me. Further, I understand that if, subsequent to the issuance of a permit and/or connection completion and approval, the use of the serviced premises changes, additional applicable connection charges will be levied in accordance with the regulations of the Stark County Metropolitan Sewer District.

The undersigned hereby applies to construct a sewer connection from the premises described to the sewer and branch mentioned, and agrees that the construction and use of such sewer shall be strictly in accordance with the rules and regulations of the County Sanitary Engineering Department. I/we agree that I/we will be responsible for any damage or claims of any nature arising out of the construction of said connection, or the excavation thereof, and will warrant and defend the County of Stark, its Officers and Agents, against all such damages or claims, that I/we furnish and maintain proper barricades and lights for the protection of the public and that I/we will immediately refill and resurface all excavations and all settlements, and will pay to the County, the cost of any clearing up, removal of dirt or rubbish, refilling or resurfacing ordered or done by the County, over or around the excavation for this connection, within one year of acceptance of this work.

I/we specifically agree that no roof or footer drains, surface water or other prohibited waste shall be discharged into this connection.

The application and permit expire one year from the date of issuance. A fee of \$ 50.00 and the difference between area charges from the time of issuance to the time of re-issuance will be due in order to renew the application and permit.

Address: 7099 EMERALD BAY NW
Lot: 455
Parcel: 10008455
Subdivision: EMERALD ESTATES 12
Township: JACKSON SW 07
Area Charge: 2,000.00
Local Charge: 0.00 (if app.)
Permit Fee: 50.00
Connection Charge: 2,050.00 (Total)
Installation: Payments: Check #978702 01/09/2017
Usage: SINGLE FAMILY RES 1 HOUSE/S
Date of Issuance: 01/09/2017 (Expires in 365 Days)
Owner of Property Described:
RYAN HOMES
6770 SNOWVILLE RD
BRECKSVILLE, OH 44141
By: CARR EXCAVATING LLC
Licensed Drain Layer
Issued By: RLH
County Sanitary Engineer: JAMES F. TROIKE, P.E.

Sewer District 16 Project No: _____
Property is located on the W side (direction)
of EMERALD BAY NW St.
between EMERALD COVE St.
and EMERALD HILL St.
Main sewer is in EMERALD BAY
Y, branch is 201 feet
(direction) N
of MH No. 16-2056
at 4TH EAST OF EMERALD
COVE
LATERAL SEWER:
House conn. is 46 feet long and
end of branch is 201 feet
(direction) N
of MH No. 16-2056
and is approx. 12.5 feet deep.
Height above
Downstream Manhole Flowline: 5.69
Service sewer: 6 inch PVC pipe
Sewer Book No. 5 Page 656
Wye Book No. 10 Page 314

Notes: 3' VERTICAL STACK

Permission is hereby granted for the sewer connection, above described, to be constructed under the conditions stated. Fee of \$50.00 received. This sewer discharges into the sewers of MASSILLON

DISTRIBUTION OF COPIES: White (County) Yellow (Contractor) Pink (City) Gold (Inspection Dept.)

STARK COUNTY METROPOLITAN SEWER DISTRICT
SANITARY ENGINEERING DEPARTMENT

Permit for Sewer Connection

Permit No. 48571

I understand that the connection charge shown below was calculated based on information furnished to your office by me. Further, I understand that if, subsequent to the issuance of a permit and/or connection completion and approval, the use of the serviced premises changes, additional applicable connection charges will be levied in accordance with the regulations of the Stark County Metropolitan Sewer District.

The undersigned hereby applies to construct a sewer connection from the premises described to the sewer and branch mentioned, and agrees that the construction and use of such sewer shall be strictly in accordance with the rules and regulations of the County Sanitary Engineering Department. I/we agree that I/we will be responsible for any damage or claims of any nature arising out of the construction of said connection, or the excavation thereof, and will warrant and defend the County of Stark, its Officers and Agents, against all such damages or claims, that I/we furnish and maintain proper barricades and lights for the protection of the public and that I/we will immediately refill and resurface all excavations and all settlements, and will pay to the County, the cost of any clearing up, removal of dirt or rubbish, refilling or resurfacing ordered or done by the County, over or around the excavation for this connection, within one year of acceptance of this work.

I/we specifically agree that no roof or footer drains, surface water or other prohibited waste shall be discharged into this connection.

The application and permit expire one year from the date of issuance. A fee of \$ 50.00 and the difference between area charges from the time of issuance to the time of re-issuance will be due in order to renew the application and permit.

| | |
|--|---|
| Address: <u>7040 EMERALD BAY NW</u> Lot: <u>445</u> Parcel: <u>10008468</u> Subdivision: <u>EMERALD ESTATES #12</u> Township: <u>JACKSON SW 7</u> Area Charge: <u>2,000.00</u> Local Charge: <u>0.00</u> (if app.) Permit Fee: <u>50.00</u> Connection Charge: <u>2,050.00</u> (Total) Installation: <u>Payments: Check #978946 02/02/2017</u> Usage: <u>SINGLE FAMILY RES 1 HOUSE/S</u> Date of Issuance: <u>02/02/2017</u> (Expires in 365 Days) Owner of Property Described: <u>RYAN HOMES</u> <u>6770 SNOWVILLE RD</u> <u>BRECKSVILLE, OH 44141</u> By: <u>[Signature]</u> <u>Licensed Drain Layer CARR EXCAVATING LLC</u> Issued By: <u>RLH</u> County Sanitary Engineer: <u>JAMES F. TROIKE, P.E.</u> | Sewer District <u>16</u> Project No: _____ Property is located on the <u>SE</u> side (direction) of <u>EMERALD BAY</u> St. between <u>EMERALD COVE</u> St. and <u>EMERALD HILL</u> St. Main sewer is in <u>EMERALD BAY</u> Y, branch is <u>83</u> feet (direction) <u>NE</u> of MH No. <u>16-2054</u> at <u>2ND EAST OF EMERALD COVE</u> LATERAL SEWER: House conn. is <u>43</u> feet long and end of branch is <u>83</u> feet (direction) <u>NE</u> of MH No. <u>16-2054</u> and is approx. <u>10.0</u> feet deep. Height above Downstream Manhole Flowline: <u>7.71</u> Service sewer: <u>6</u> inch <u>PVC</u> pipe Sewer Book No. <u>5</u> Page <u>656</u> Wye Book No. <u>10</u> Page <u>315</u> |
|--|---|

Notes: 6' VERTICAL STACK

Permission is hereby granted for the sewer connection, above described, to be constructed under the conditions stated. Fee of \$50.00 received. This sewer discharges into the sewers of MASSILLON

DISTRIBUTION OF COPIES: White (County) Yellow (Contractor) Pink (City) Gold (Inspection Dept.)

STARK COUNTY METROPOLITAN SEWER DISTRICT
SANITARY ENGINEERING DEPARTMENT

Permit for Sewer Connection

Permit No. 48573

I understand that the connection charge shown below was calculated based on information furnished to your office by me. Further, I understand that if, subsequent to the issuance of a permit and/or connection completion and approval, the use of the serviced premises changes, additional applicable connection charges will be levied in accordance with the regulations of the Stark County Metropolitan Sewer District.

The undersigned hereby applies to construct a sewer connection from the premises described to the sewer and branch mentioned, and agrees that the construction and use of such sewer shall be strictly in accordance with the rules and regulations of the County Sanitary Engineering Department. I/we agree that I/we will be responsible for any damage or claims of any nature arising out of the construction of said connection, or the excavation thereof, and will warrant and defend the County of Stark, its Officers and Agents, against all such damages or claims, that I/we furnish and maintain proper barricades and lights for the protection of the public and that I/we will immediately refill and resurface all excavations and all settlements, and will pay to the County, the cost of any clearing up, removal of dirt or rubbish, refilling or resurfacing ordered or done by the County, over or around the excavation for this connection, within one year of acceptance of this work.

I/we specifically agree that no roof or footer drains, surface water or other prohibited waste shall be discharged into this connection.

The application and permit expire one year from the date of issuance. A fee of \$ 50.00 and the difference between area charges from the time of issuance to the time of re-issuance will be due in order to renew the application and permit.

| | |
|--|---|
| <p>Address: <u>7037 EMERALD BAY NW</u></p> <p>Lot: <u>451</u></p> <p>Parcel: <u>10008456</u></p> <p>Subdivision: <u>EMERALD ESTATES #12</u></p> <p>Township: <u>JACKSON SW 7</u></p> <p>Area Charge: <u>2,000.00</u></p> <p>Local Charge: <u>0.00</u> (if app.)</p> <p>Permit Fee: <u>50.00</u></p> <p>Connection Charge: <u>2,050.00</u> (Total)</p> <p>Installation: <u>Payments: Check #978945 02/02/2017</u></p> <p>Usage: <u>SINGLE FAMILY RES 1 HOUSE/S</u></p> <p>Date of Issuance: <u>02/02/2017</u> (Expires in 365 Days)</p> <p>Owner of Property Described: <u>RYAN HOMES</u> <u>6770 SNOWVILLE RD</u> <u>BRECKSVILLE, OH 44141</u></p> <p>By: <u>[Signature]</u> Licensed Drain Layer <u>CARR EXCAVATING LLC</u></p> <p>Issued By: <u>RLH</u></p> <p>County Sanitary Engineer: <u>JAMES F. TROIKE, P.E.</u></p> <p>Notes: <u>6' VERTICAL STACK</u></p> | <p>Sewer District <u>16</u> Project No: _____</p> <p>Property is located on the <u>NW</u> side (direction) of <u>EMERALD BAY</u> St. between <u>EMERALD COVE</u> St. and <u>EMERALD HILL</u> St.</p> <p>Main sewer is in <u>EMERALD BAY</u></p> <p>Y, branch is <u>80</u> feet (direction) <u>NE</u> of MH No. <u>16-2054</u> at <u>2ND EAST OF EMERALD COVE</u></p> <p>LATERAL SEWER: House conn. is <u>38</u> feet long and end of branch is <u>80</u> feet (direction) <u>NE</u> of MH No. <u>16-2054</u> and is approx. <u>10.0</u> feet deep. Height above Downstream Manhole Flowline: <u>7.22</u></p> <p>Service sewer: <u>6</u> inch <u>PVC</u> pipe</p> <p>Sewer Book No. <u>5</u> Page <u>656</u></p> <p>Wye Book No. <u>10</u> Page <u>315</u></p> |
|--|---|

Permission is hereby granted for the sewer connection, above described, to be constructed under the conditions stated. Fee of \$50.00 received. This sewer discharges into the sewers of MASSILLON

DISTRIBUTION OF COPIES: White (County) Yellow (Contractor) Pink (City) Gold (Inspection Dept.)

STARK COUNTY METROPOLITAN SEWER DISTRICT
SANITARY ENGINEERING DEPARTMENT

Permit for Sewer Connection

Permit No. 48566

I understand that the connection charge shown below was calculated based on information furnished to your office by me. Further, I understand that if, subsequent to the issuance of a permit and/or connection completion and approval, the use of the serviced premises changes, additional applicable connection charges will be levied in accordance with the regulations of the Stark County Metropolitan Sewer District.

The undersigned hereby applies to construct a sewer connection from the premises described to the sewer and branch mentioned, and agrees that the construction and use of such sewer shall be strictly in accordance with the rules and regulations of the County Sanitary Engineering Department. I/we agree that I/we will be responsible for any damage or claims of any nature arising out of the construction of said connection, or the excavation thereof, and will warrant and defend the County of Stark, its Officers and Agents, against all such damages or claims, that I/we furnish and maintain proper barricades and lights for the protection of the public and that I/we will immediately refill and resurface all excavations and all settlements, and will pay to the County, the cost of any clearing up, removal of dirt or rubbish, refilling or resurfacing ordered or done by the County, over or around the excavation for this connection, within one year of acceptance of this work.

I/we specifically agree that no roof or footer drains, surface water or other prohibited waste shall be discharged into this connection.

The application and permit expire one year from the date of issuance. A fee of \$ 50.00 and the difference between area charges from the time of issuance to the time of re-issuance will be due in order to renew the application and permit.

Address: 7243 MONTELLA NW Sewer District 16 Project No: _____
Lot: 409 Property is located on the N side (direction)
Parcel: 10006218 of MONTELLA St.
Subdivision: EMERALD ESTATES #10 between WEST END St.
Township: JACKSON NE 07 and SOUTH CUL DE SAC St.
Area Charge: 2,000.00 Main sewer is in EASEMENT N & S OF W MON'
Local Charge: 0.00 (if app.) Y, branch is 313 feet
Permit Fee: 50.00 (direction) S
Connection Charge: 2,050.00 (Total) of MH No. 16-1461
Installation: at 1ST N OF W END OF
Payments: Check #50578825 01/23/2017 MONTELLA IN EASEMENT
Usage: SINGLE FAMILY RES 1 HOUSE/S LATERAL SEWER:
House conn. is 13 feet long and
end of branch is 313 feet
(direction) S
of MH No. 16-1461
and is approx. 8.0 feet deep.
Height above
Downstream Manhole Flowline: _____
Service sewer: 6 inch PVC pipe
Sewer Book No. 5 Page 597
Wye Book No. 10 Page 375

Date of Issuance: 01/23/2017 (Expires in 365 Days)
Owner of Property Described:
VILLA MIRAMAR,
6800 FREEDOM AVE NW
NORTH CANTON, OHIO 44720
By: _____
Licensed Drain Layer SCHNEIDER ELECTRIC &
Issued By: SJB PLMG INC BONTRAGER
County Sanitary Engineer: JAMES F. TROIKE, P.E.

Notes: MAIN & SERVICE CONNECTION IN EASEMENT

Permission is hereby granted for the sewer connection, above described, to be constructed under the conditions stated. Fee of \$50.00 received. This sewer discharges into the sewers of MASSILLON

DISTRIBUTION OF COPIES: White (County) Yellow (Contractor) Pink (City) Gold (Inspection Dept.)

STARK COUNTY METROPOLITAN SEWER DISTRICT
SANITARY ENGINEERING DEPARTMENT

Permit for Sewer Connection

Permit No. 48577

I understand that the connection charge shown below was calculated based on information furnished to your office by me. Further, I understand that if, subsequent to the issuance of a permit and/or connection completion and approval, the use of the serviced premises changes, additional applicable connection charges will be levied in accordance with the regulations of the Stark County Metropolitan Sewer District.

The undersigned hereby applies to construct a sewer connection from the premises described to the sewer and branch mentioned, and agrees that the construction and use of such sewer shall be strictly in accordance with the rules and regulations of the County Sanitary Engineering Department. I/we agree that I/we will be responsible for any damage or claims of any nature arising out of the construction of said connection, or the excavation thereof, and will warrant and defend the County of Stark, its Officers and Agents, against all such damages or claims, that I/we furnish and maintain proper barricades and lights for the protection of the public and that I/we will immediately refill and resurface all excavations and all settlements, and will pay to the County, the cost of any clearing up, removal of dirt or rubbish, refilling or resurfacing ordered or done by the County, over or around the excavation for this connection, within one year of acceptance of this work.

I/we specifically agree that no roof or footer drains, surface water or other prohibited waste shall be discharged into this connection.

The application and permit expire one year from the date of issuance. A fee of \$ 50.00 and the difference between area charges from the time of issuance to the time of re-issuance will be due in order to renew the application and permit.

Address: 414 LINWAY NW Sewer District 9 Project No: _____
Lot: 36 Property is located on the E side (direction)
Parcel: WEST4304379 of LINWAY St.
Subdivision: LINWAY #1 between AT MOLLANE St.
Township: PERRY NW11 and _____ St.
Area Charge: 0.00 Main sewer is in MOLLANE
Local Charge: 0.00 (if app.) Y, branch is 158 feet
Permit Fee: 50.00 (direction) WEST
Connection Charge: 50.00 (Total) of MH No. 09-156
Installation: _____ at BELLE
Payments: Check #129986 02/14/2017
Usage: SINGLE FAMILY RES 1 HOUSE/S
Date of Issuance: 02/14/2017 (Expires in 365 Days)
Owner of Property Described:
ZUCHEGNO, ANTHONY
414 LINWAY AVE NW
MASSILLON, OHIO 44646
By: [Signature]
Licensed Drain Layer BLIND AND SONS
Issued By: RLH
County Sanitary Engineer: JAMES F. TROIKE, P.E.
LATERAL SEWER:
House conn. is _____ feet long and
end of branch is _____ feet
(direction) _____
of MH No. _____
and is approx. 6.8 feet deep.
Height above _____
Downstream Manhole Flowline: _____
Service sewer: _____ inch _____ pipe
Sewer Book No. 2 Page 63
Wye Book No. 2 Page 414

Notes: SEE DRAWING AND INSPECTOR FOR LATERAL LOCATION. PERMIT FOR RE-ROUTE.

Permission is hereby granted for the sewer connection, above described, to be constructed under the conditions stated. Fee of \$50.00 received. This sewer discharges into the sewers of MASSILLON

DISTRIBUTION OF COPIES: White (County) Yellow (Contractor) Pink (City) Gold (Inspection Dept.)

STARK COUNTY METROPOLITAN SEWER DISTRICT
SANITARY ENGINEERING DEPARTMENT

Permit for Sewer Connection

Permit No. 48578

I understand that the connection charge shown below was calculated based on information furnished to your office by me. Further, I understand that if, subsequent to the issuance of a permit and/or connection completion and approval, the use of the serviced premises changes, additional applicable connection charges will be levied in accordance with the regulations of the Stark County Metropolitan Sewer District.

The undersigned hereby applies to construct a sewer connection from the premises described to the sewer and branch mentioned, and agrees that the construction and use of such sewer shall be strictly in accordance with the rules and regulations of the County Sanitary Engineering Department. I/we agree that I/we will be responsible for any damage or claims of any nature arising out of the construction of said connection, or the excavation thereof, and will warrant and defend the County of Stark, its Officers and Agents, against all such damages or claims, that I/we furnish and maintain proper barricades and lights for the protection of the public and that I/we will immediately refill and resurface all excavations and all settlements, and will pay to the County, the cost of any clearing up, removal of dirt or rubbish, refilling or resurfacing ordered or done by the County, over or around the excavation for this connection, within one year of acceptance of this work.

I/we specifically agree that no roof or footer drains, surface water or other prohibited waste shall be discharged into this connection.

The application and permit expire one year from the date of issuance. A fee of \$ 50.00 and the difference between area charges from the time of issuance to the time of re-issuance will be due in order to renew the application and permit.

| | |
|---|---|
| Address: 7081 EMERALD BAY NW | Sewer District 16 Project No: _____ |
| Lot: 454 | Property is located on the _____ W side (direction) |
| Parcel: 10008464 | of EMERALD BAY NW St. |
| Subdivision: EMERALD ESTATES 12 | between EMERALD COVE St. |
| Township: JACKSON SW 07 | and EMERALD HILL St. |
| Area Charge: 2,000.00 | Main sewer is in EMERALD BAY |
| Local Charge: 0.00 (if app.) | Y, branch is 124 feet |
| Permit Fee: 50.00 | (direction) N |
| Connection Charge: 2,050.00 (Total) | of MH No. 16-2056 |
| Installation: Payments: Check #995598 02/21/2017 | at 4TH EAST OF EMERALD COVE |
| Usage: SINGLE FAMILY RES 1 HOUSE/S | LATERAL SEWER: House conn. is 53 feet long and |
| Date of Issuance: 02/21/2017 (Expires in 365 Days) | end of branch is 135 feet |
| Owner of Property Described: RYAN HOMES 6770 SNOWVILLE RD BRECKSVILLE, OH 44141 | (direction) N |
| By: _____ Licensed Drain Layer CARR EXCAVATING LLC | of MH No. 16-2056 |
| Issued By: RLH | and is approx. 12.0 feet deep. |
| County Sanitary Engineer: JAMES F. TROIKE, P.E. | Height above Downstream Manhole Flowline: 6.10 |
| | Service sewer: 6 inch PVC pipe |
| | Sewer Book No. 5 Page 656 |
| | Wye Book No. 10 Page 314 |

Notes: 5' VERTICAL STACK

Permission is hereby granted for the sewer connection, above described, to be constructed under the conditions stated. Fee of \$50.00 received. This sewer discharges into the sewers of MASSILLON

DISTRIBUTION OF COPIES: White (County) Yellow (Contractor) Pink (City) Gold (Inspection Dept.)

STARK COUNTY METROPOLITAN SEWER DISTRICT
SANITARY ENGINEERING DEPARTMENT

Permit for Sewer Connection

Permit No. 48580

I understand that the connection charge shown below was calculated based on information furnished to your office by me. Further, I understand that if, subsequent to the issuance of a permit and/or connection completion and approval, the use of the serviced premises changes, additional applicable connection charges will be levied in accordance with the regulations of the Stark County Metropolitan Sewer District.

The undersigned hereby applies to construct a sewer connection from the premises described to the sewer and branch mentioned, and agrees that the construction and use of such sewer shall be strictly in accordance with the rules and regulations of the County Sanitary Engineering Department. I/we agree that I/we will be responsible for any damage or claims of any nature arising out of the construction of said connection, or the excavation thereof, and will warrant and defend the County of Stark, its Officers and Agents, against all such damages or claims, that I/we furnish and maintain proper barricades and lights for the protection of the public and that I/we will immediately refill and resurface all excavations and all settlements, and will pay to the County, the cost of any clearing up, removal of dirt or rubbish, refilling or resurfacing ordered or done by the County, over or around the excavation for this connection, within one year of acceptance of this work.

I/we specifically agree that no roof or footer drains, surface water or other prohibited waste shall be discharged into this connection.

The application and permit expire one year from the date of issuance. A fee of \$ 50.00 and the difference between area charges from the time of issuance to the time of re-issuance will be due in order to renew the application and permit.

| | |
|---|--|
| <p>Address: <u>7112 EMERALD BAY NW</u></p> <p>Lot: <u>438</u></p> <p>Parcel: <u>10008465</u></p> <p>Subdivision: <u>EMERALD ESTATES 12</u></p> <p>Township: <u>JACKSON SW 07</u></p> <p>Area Charge: <u>2,000.00</u></p> <p>Local Charge: <u>0.00</u> (if app.)</p> <p>Permit Fee: <u>50.00</u></p> <p>Connection Charge: <u>2,050.00</u> (Total)</p> <p>Installation: <u>Payments: Check #995563 02/21/2017</u></p> <p>Usage: <u>SINGLE FAMILY RES 1 HOUSE/S</u></p> <p>Date of Issuance: <u>02/21/2017</u> (Expires in 365 Days)</p> <p>Owner of Property Described: <u>RYAN HOMES</u> <u>6770 SNOWVILLE RD</u> <u>BRECKSVILLE, OH 44141</u></p> <p>By: <u>CARR EXCAVATING LLC</u> Licensed Drain Layer</p> <p>Issued By: <u>RLH</u></p> <p>County Sanitary Engineer: <u>JAMES F. TROIKE, P.E.</u></p> <p>Notes: <u>3' VERTICAL STACK</u></p> | <p>Sewer District <u>16</u> Project No: _____</p> <p>Property is located on the <u>E</u> side (direction) of <u>EMERALD BAY NW</u> St. between <u>EMERALD COVE</u> St. and <u>EMERALD HILL</u> St.</p> <p>Main sewer is in <u>EMERALD BAY</u> Y, branch is <u>250</u> feet (direction) <u>N</u> of MH No. <u>16-2056</u> at <u>4TH EAST OF EMERALD COVE</u></p> <p>LATERAL SEWER: House conn. is <u>36</u> feet long and end of branch is <u>250</u> feet (direction) <u>N</u> of MH No. <u>16-2056</u> and is approx. <u>11.0</u> feet deep. Height above Downstream Manhole Flowline: <u>4.06</u></p> <p>Service sewer: <u>6</u> inch <u>PVC</u> pipe</p> <p>Sewer Book No. <u>5</u> Page <u>656</u></p> <p>Wye Book No. <u>10</u> Page <u>314/5</u></p> |
|---|--|

Permission is hereby granted for the sewer connection, above described, to be constructed under the conditions stated. Fee of \$50.00 received. This sewer discharges into the sewers of MASSILLON

DISTRIBUTION OF COPIES: White (County) Yellow (Contractor) Pink (City) Gold (Inspection Dept.)

STARK COUNTY METROPOLITAN SEWER DISTRICT
SANITARY ENGINEERING DEPARTMENT

Permit for Sewer Connection

Permit No. 48583 ✓

I understand that the connection charge shown below was calculated based on information furnished to your office by me. Further, I understand that if, subsequent to the issuance of a permit and/or connection completion and approval, the use of the serviced premises changes, additional applicable connection charges will be levied in accordance with the regulations of the Stark County Metropolitan Sewer District.

The undersigned hereby applies to construct a sewer connection from the premises described to the sewer and branch mentioned, and agrees that the construction and use of such sewer shall be strictly in accordance with the rules and regulations of the County Sanitary Engineering Department. I/we agree that I/we will be responsible for any damage or claims of any nature arising out of the construction of said connection, or the excavation thereof, and will warrant and defend the County of Stark, its Officers and Agents, against all such damages or claims, that I/we furnish and maintain proper barricades and lights for the protection of the public and that I/we will immediately refill and resurface all excavations and all settlements, and will pay to the County, the cost of any clearing up, removal of dirt or rubbish, refilling or resurfacing ordered or done by the County, over or around the excavation for this connection, within one year of acceptance of this work.

I/we specifically agree that no roof or footer drains, surface water or other prohibited waste shall be discharged into this connection.

The application and permit expire one year from the date of issuance. A fee of \$ 50.00 and the difference between area charges from the time of issuance to the time of re-issuance will be due in order to renew the application and permit.

| | |
|--|---|
| Address: 7345 CHERYL LANE NW | Sewer District 16 Project No: 559 1 |
| Lot: 20 | Property is located on the N side (direction) |
| Parcel: 16-03698 | of CHERYL LANE St. |
| Subdivision: GOWINS MEADOWS 1 | between MUDBROOK St. |
| Township: JACKSON SE 16 | and RUTH LANE St. |
| Area Charge: 2,000.00 | Main sewer is in CHERYL LANE |
| Local Charge: 0.00 (if app.) | Y, branch is 182 feet |
| Permit Fee: 50.00 | (direction) WEST |
| Connection Charge: 2,050.00 (Total) | of MH No. 16-1959 |
| Installation: Payments: Check #2214 02/24/2017 | at 2ND WEST OF MUDBROOK |
| Usage: SINGLE FAMILY RES 1 HOUSE/S | LATERAL SEWER: House conn. is 22 feet long and |
| Date of Issuance: 02/24/2017 (Expires in 365 Days) | end of branch is 182 feet |
| Owner of Property Described: MCDANIEL, GLEN J & MELI 7345 CHERYL LANE ST NW MASSILLON, OHIO 44646 | (direction) WEST |
| By: [Signature] Licensed Drain Layer | of MH No. 16-1959 |
| Issued By: MZQ INC. | and is approx. 10.0 feet deep. |
| County Sanitary Engineer: JAMES F. TROIKE, P.E. | Height above Downstream Manhole Flowline: _____ |
| Notes: FLOWLINE IS 1.57' ABOVE DOWNSTREAM MH 16-1959 FLOWLINE | Service sewer: 6 inch PVC pipe |
| Permission is hereby granted for the sewer connection, above described, to be constructed under the conditions stated. Fee of \$50.00 received. This sewer discharges into the sewers of MASSILLON | Sewer Book No. 5 Page 634 |
| DISTRIBUTION OF COPIES: White (County) Yellow (Contractor) Pink (City) Gold (Inspection Dept.) | Wye Book No. 10 Page 178 |

STARK COUNTY METROPOLITAN SEWER DISTRICT
SANITARY ENGINEERING DEPARTMENT

Permit for Sewer Connection

Permit No. 48588

I understand that the connection charge shown below was calculated based on information furnished to your office by me. Further, I understand that if, subsequent to the issuance of a permit and/or connection completion and approval, the use of the serviced premises changes, additional applicable connection charges will be levied in accordance with the regulations of the Stark County Metropolitan Sewer District.

The undersigned hereby applies to construct a sewer connection from the premises described to the sewer and branch mentioned, and agrees that the construction and use of such sewer shall be strictly in accordance with the rules and regulations of the County Sanitary Engineering Department. I/we agree that I/we will be responsible for any damage or claims of any nature arising out of the construction of said connection, or the excavation thereof, and will warrant and defend the County of Stark, its Officers and Agents, against all such damages or claims, that I/we furnish and maintain proper barricades and lights for the protection of the public and that I/we will immediately refill and resurface all excavations and all settlements, and will pay to the County, the cost of any clearing up, removal of dirt or rubbish, refilling or resurfacing ordered or done by the County, over or around the excavation for this connection, within one year of acceptance of this work.

I/we specifically agree that no roof or footer drains, surface water or other prohibited waste shall be discharged into this connection.

The application and permit expire one year from the date of issuance. A fee of \$ 50.00 and the difference between area charges from the time of issuance to the time of re-issuance will be due in order to renew the application and permit.

Address: 6989 EMERALD BAY NW
Lot: 448
Parcel: 10008472
Subdivision: EMERALD ESTATES 12
Township: JACKSON SW 07
Area Charge: 2,000.00
Local Charge: 0.00 (if app.)
Permit Fee: 50.00
Connection Charge: 2,050.00 (Total)
Installation:
Payments: Check #995642 02/28/2017
Usage: SINGLE FAMILY RES 1 HOUSE/S
Date of Issuance: 02/28/2017 (Expires in 365 Days)
Owner of Property Described:
RYAN HOMES
6770 SNOWVILLE RD
BRECKSVILLE, OH 44141
By: CARR EXCAVATING LLC
Licensed Drain Layer
Issued By: RLH
County Sanitary Engineer: JAMES F. TROIKE, P.E.

Sewer District 16 Project No: _____
Property is located on the N side (direction)
of EMERALD BAY AVE St.
between EMERALD COVE St.
and EMERALD HILL ST St.
Main sewer is in EMERALD BAY AVE
Y, branch is 175 feet
(direction) E
of MH No. 16-1852
at AT EMERALD COVE
LATERAL SEWER:
House conn. is 10 feet long and
end of branch is 175 feet
(direction) E
of MH No. 16-1852
and is approx. 12.0 feet deep.
Height above
Downstream Manhole Flowline: 11.64
Service sewer: 6 inch DIP&PVC pipe
Sewer Book No. 5 Page 605
Wye Book No. 10 Page 315

Notes: 10VF DIP DROP ON SERVICE STACK

Permission is hereby granted for the sewer connection, above described, to be constructed under the conditions stated. Fee of \$50.00 received. This sewer discharges into the sewers of MASSILLON

DISTRIBUTION OF COPIES: White (County) Yellow (Contractor) Pink (City) Gold (Inspection Dept.)

STARK COUNTY METROPOLITAN SEWER DISTRICT
SANITARY ENGINEERING DEPARTMENT

Permit for Sewer Connection

Permit No. 48586 ✓

I understand that the connection charge shown below was calculated based on information furnished to your office by me. Further, I understand that if, subsequent to the issuance of a permit and/or connection completion and approval, the use of the serviced premises changes, additional applicable connection charges will be levied in accordance with the regulations of the Stark County Metropolitan Sewer District.

The undersigned hereby applies to construct a sewer connection from the premises described to the sewer and branch mentioned, and agrees that the construction and use of such sewer shall be strictly in accordance with the rules and regulations of the County Sanitary Engineering Department. I/we agree that I/we will be responsible for any damage or claims of any nature arising out of the construction of said connection, or the excavation thereof, and will warrant and defend the County of Stark, its Officers and Agents, against all such damages or claims, that I/we furnish and maintain proper barricades and lights for the protection of the public and that I/we will immediately refill and resurface all excavations and all settlements, and will pay to the County, the cost of any clearing up, removal of dirt or rubbish, refilling or resurfacing ordered or done by the County, over or around the excavation for this connection, within one year of acceptance of this work.

I/we specifically agree that no roof or footer drains, surface water or other prohibited waste shall be discharged into this connection.

The application and permit expire one year from the date of issuance. A fee of \$ 50.00 and the difference between area charges from the time of issuance to the time of re-issuance will be due in order to renew the application and permit.

| | |
|---|--|
| Address: 7062 EMERALD BAY NW | Sewer District 16 Project No: _____ |
| Lot: 442 | Property is located on the E side (direction) |
| Parcel: 10008467 | of EMERALD BAY NW St. |
| Subdivision: EMERALD ESTATES 12 | between EMERALD COVE St. |
| Township: JACKSON SW 07 | and EMERALD HILL St. |
| Area Charge: 2,000.00 | Main sewer is in EMERALD BAY |
| Local Charge: 0.00 (if app.) | Y, branch is 17 feet |
| Permit Fee: 50.00 | (direction) N |
| Connection Charge: 2,050.00 (Total) | of MH No. 16-2056 |
| Installation: Payments: Check #995660 02/28/2017 | at 4TH EAST OF EMERALD COVE |
| Usage: SINGLE FAMILY RES 1 HOUSE/S | LATERAL SEWER: House conn. is 36 feet long and |
| Date of Issuance: 02/28/2017 (Expires in 365 Days) | end of branch is 17 feet |
| Owner of Property Described: RYAN HOMES 6770 SNOWVILLE RD BRECKSVILLE, OH 44141 | (direction) N |
| By: _____ Licensed Drain Layer CARR EXCAVATING LLC | of MH No. 16-2056 |
| Issued By: RLH | and is approx. 10.5 feet deep. |
| County Sanitary Engineer: JAMES F. TROIKE, P.E. | Height above Downstream Manhole Flowline: 7.46 |
| | Service sewer: 6 inch PVC pipe |
| | Sewer Book No. 5 Page 656 |
| | Wye Book No. 10 Page 314/5 |

Notes: 6' VERTICAL STACK

Permission is hereby granted for the sewer connection, above described, to be constructed under the conditions stated. Fee of \$50.00 received. This sewer discharges into the sewers of MASSILLON

DISTRIBUTION OF COPIES: White (County) Yellow (Contractor) Pink (City) Gold (Inspection Dept.)

STARK COUNTY METROPOLITAN SEWER DISTRICT
SANITARY ENGINEERING DEPARTMENT

Permit for Sewer Connection

Permit No. 48595✓

I understand that the connection charge shown below was calculated based on information furnished to your office by me. Further, I understand that if, subsequent to the issuance of a permit and/or connection completion and approval, the use of the serviced premises changes, additional applicable connection charges will be levied in accordance with the regulations of the Stark County Metropolitan Sewer District.

The undersigned hereby applies to construct a sewer connection from the premises described to the sewer and branch mentioned, and agrees that the construction and use of such sewer shall be strictly in accordance with the rules and regulations of the County Sanitary Engineering Department. I/we agree that I/we will be responsible for any damage or claims of any nature arising out of the construction of said connection, or the excavation thereof, and will warrant and defend the County of Stark, its Officers and Agents, against all such damages or claims, that I/we furnish and maintain proper barricades and lights for the protection of the public and that I/we will immediately refill and resurface all excavations and all settlements, and will pay to the County, the cost of any clearing up, removal of dirt or rubbish, refilling or resurfacing ordered or done by the County, over or around the excavation for this connection, within one year of acceptance of this work.

I/we specifically agree that no roof or footer drains, surface water or other prohibited waste shall be discharged into this connection.

The application and permit expire one year from the date of issuance. A fee of \$ 50.00 and the difference between area charges from the time of issuance to the time of re-issuance will be due in order to renew the application and permit.

Address: 7107 EMERALD BAY NW
Lot: 456
Parcel: 10008462
Subdivision: EMERALD ESTATES 12
Township: JACKSON SW 07
Area Charge: 2,000.00
Local Charge: 0.00 (if app.)
Permit Fee: 50.00
Connection Charge: 2,050.00 (Total)
Installation: Payments: Check #995761 03/10/2017
Usage: SINGLE FAMILY RES 1 HOUSE/S
Date of Issuance: 03/10/2017 (Expires in 365 Days)
Owner of Property Described:
RYAN HOMES
6770 SNOWVILLE RD
BRECKSVILLE, OH 44141
By: CARR EXCAVATING LLC
Issued By: RLH
County Sanitary Engineer: JAMES F. TROIKE, P.E.

Sewer District 16 Project No: _____
Property is located on the W side (direction)
of EMERALD BAY NW St.
between EMERALD COVE St.
and EMERALD HILL St.
Main sewer is in EMERALD BAY
Y, branch is 245 feet
(direction) N
of MH No. 16-2056
at 4TH EAST OF EMERALD
COVE
LATERAL SEWER:
House conn. is 45 feet long and
end of branch is 245 feet
(direction) N
of MH No. 16-2056
and is approx. 13.0 feet deep.
Height above
Downstream Manhole Flowline: 5.70
Service sewer: 6 inch PVC pipe
Sewer Book No. 5 Page 656
Wye Book No. 10 Page 314

Notes: 3' VERTICAL STACK

Permission is hereby granted for the sewer connection, above described, to be constructed under the conditions stated. Fee of \$50.00 received. This sewer discharges into the sewers of MASSILLON

DISTRIBUTION OF COPIES: White (County) Yellow (Contractor) Pink (City) Gold (Inspection Dept.)

STARK COUNTY METROPOLITAN SEWER DISTRICT
SANITARY ENGINEERING DEPARTMENT

Permit for Sewer Connection

Permit No. 48604 ✓

I understand that the connection charge shown below was calculated based on information furnished to your office by me. Further, I understand that if, subsequent to the issuance of a permit and/or connection completion and approval, the use of the serviced premises changes, additional applicable connection charges will be levied in accordance with the regulations of the Stark County Metropolitan Sewer District.

The undersigned hereby applies to construct a sewer connection from the premises described to the sewer and branch mentioned, and agrees that the construction and use of such sewer shall be strictly in accordance with the rules and regulations of the County Sanitary Engineering Department. I/we agree that I/we will be responsible for any damage or claims of any nature arising out of the construction of said connection, or the excavation thereof, and will warrant and defend the County of Stark, its Officers and Agents, against all such damages or claims, that I/we furnish and maintain proper barricades and lights for the protection of the public and that I/we will immediately refill and resurface all excavations and all settlements, and will pay to the County, the cost of any clearing up, removal of dirt or rubbish, refilling or resurfacing ordered or done by the County, over or around the excavation for this connection, within one year of acceptance of this work.

I/we specifically agree that no roof or footer drains, surface water or other prohibited waste shall be discharged into this connection.

The application and permit expire one year from the date of issuance. A fee of \$ 50.00 and the difference between area charges from the time of issuance to the time of re-issuance will be due in order to renew the application and permit.

| | |
|--|---|
| Address: 2730 PERRY NW | Sewer District 25 Project No: _____ |
| Lot: _____ | Property is located on the N side (direction) |
| Parcel: 1630254 | of PERRY St. |
| Subdivision: _____ | between BRUNNERDALE St. |
| Township: JACKSON 35 SW | and ISLER St. |
| Area Charge: 0.00 | Main sewer is in EASEMENT |
| Local Charge: 0.00 (if app.) | Y, branch is STUB feet |
| Permit Fee: 50.00 | (direction) IN |
| Connection Charge: 50.00 (Total) | of MH No. 25-37 |
| Installation: _____ | at 2ND NE OF PERRY IN |
| Payments: Check #11339 03/20/2017 | EASEMENT |
| Usage: OFFICE/RETAIL BLDG 3 EMPLOYEES | LATERAL SEWER: _____ |
| Date of Issuance: 03/20/2017 (Expires in 365 Days) | House conn. is _____ feet long and |
| Owner of Property Described: BROOKSIDE COUNTRY CLUB, 1300 CANTON AVE NW CANTON, OH 44708 | end of branch is _____ feet |
| By: _____ | (direction) _____ |
| Licensed Drain Layer BACHTEL EXCAVATING, INC. | of MH No. _____ |
| Issued By: MZQ | and is approx. _____ feet deep. |
| County Sanitary Engineer: JAMES F. TROIKE, P.E. | Height above _____ |
| Notes: SEE CONSTRUCTION PLANS AND INSPECTOR. OUTSIDE O/W SEPARATOR | Downstream Manhole Flowline: _____ |
| Permission is hereby granted for the sewer connection, above described, to be constructed under the conditions stated. Fee of \$50.00 received. This sewer discharges into the sewers of MASSILLON | Service sewer: _____ inch pipe |
| DISTRIBUTION OF COPIES: White (County) Yellow (Contractor) Pink (City) Gold (Inspection Dept.) | Sewer Book No. 8 Page 7 |
| | Wye Book No. 7 Page 2880 |

STARK COUNTY METROPOLITAN SEWER DISTRICT
SANITARY ENGINEERING DEPARTMENT

Permit for Sewer Connection

Permit No. 48615 ✓

I understand that the connection charge shown below was calculated based on information furnished to your office by me. Further, I understand that if, subsequent to the issuance of a permit and/or connection completion and approval, the use of the serviced premises changes, additional applicable connection charges will be levied in accordance with the regulations of the Stark County Metropolitan Sewer District.

The undersigned hereby applies to construct a sewer connection from the premises described to the sewer and branch mentioned, and agrees that the construction and use of such sewer shall be strictly in accordance with the rules and regulations of the County Sanitary Engineering Department. I/we agree that I/we will be responsible for any damage or claims of any nature arising out of the construction of said connection, or the excavation thereof, and will warrant and defend the County of Stark, its Officers and Agents, against all such damages or claims, that I/we furnish and maintain proper barricades and lights for the protection of the public and that I/we will immediately refill and resurface all excavations and all settlements, and will pay to the County, the cost of any clearing up, removal of dirt or rubbish, refilling or resurfacing ordered or done by the County, over or around the excavation for this connection, within one year of acceptance of this work.

I/we specifically agree that no roof or footer drains, surface water or other prohibited waste shall be discharged into this connection.

The application and permit expire one year from the date of issuance. A fee of \$ 50.00 and the difference between area charges from the time of issuance to the time of re-issuance will be due in order to renew the application and permit.

| | |
|---|---|
| Address: 5068 GLEN ELM NW | Sewer District 16 Project No: _____ |
| Lot: 7 | Property is located on the SE side (direction) |
| Parcel: 10004811 | of GLEN ELM St. |
| Subdivision: SCOTSBURY GLEN #1 | between AT SOUTH CUL-DE-SAC St. |
| Township: JACKSON SW 20 | and _____ St. |
| Area Charge: 2,000.00 | Main sewer is in GLEN ELM |
| Local Charge: 0.00 (if app.) | Y, branch is STUB feet |
| Permit Fee: 50.00 | (direction) IN |
| Connection Charge: 2,050.00 (Total) | of MH No. 16-2037 |
| Installation: Payments: Check #3576 03/28/2017 | at 3RD SOUTH OF SCOTSBURY GLEN |
| Usage: SINGLE FAMILY RES 1 HOUSE/S | LATERAL SEWER: House conn. is 67 feet long and end of branch is 56 feet (direction) SOUTH of MH No. 16-2037 and is approx. 11.0 feet deep. Height above |
| Date of Issuance: 03/28/2017 (Expires in 365 Days) | Downstream Manhole Flowline: _____ |
| Owner of Property Described: CUSTOM HOMES, AURORA PO BOX 35365 CANTON, OHIO 44735 | Service sewer: 6 inch PVC pipe |
| By: [Signature] Licensed Drain Layer BACHTEL EXCAVATING, INC. | Sewer Book No. 5 Page 652 |
| Issued By: MZQ | Wye Book No. 10 Page 426 |
| County Sanitary Engineer: JAMES F. TROIKE, P.E. | |

Notes: EOL 56' S & 35' E; FL IS 1.33 FEET ABOVE DS MH#16-2037 FLOWLINE. NEW HOME

Permission is hereby granted for the sewer connection, above described, to be constructed under the conditions stated. Fee of \$50.00 received. This sewer discharges into the sewers of MASSILLON

DISTRIBUTION OF COPIES: White (County) Yellow (Contractor) Pink (City) Gold (Inspection Dept.)

STARK COUNTY METROPOLITAN SEWER DISTRICT
SANITARY ENGINEERING DEPARTMENT

Permit for Sewer Connection


Permit No. 48621

I understand that the connection charge shown below was calculated based on information furnished to your office by me. Further, I understand that if, subsequent to the issuance of a permit and/or connection completion and approval, the use of the serviced premises changes, additional applicable connection charges will be levied in accordance with the regulations of the Stark County Metropolitan Sewer District.

The undersigned hereby applies to construct a sewer connection from the premises described to the sewer and branch mentioned, and agrees that the construction and use of such sewer shall be strictly in accordance with the rules and regulations of the County Sanitary Engineering Department. I/we agree that I/we will be responsible for any damage or claims of any nature arising out of the construction of said connection, or the excavation thereof, and will warrant and defend the County of Stark, its Officers and Agents, against all such damages or claims, that I/we furnish and maintain proper barricades and lights for the protection of the public and that I/we will immediately refill and resurface all excavations and all settlements, and will pay to the County, the cost of any clearing up, removal of dirt or rubbish, refilling or resurfacing ordered or done by the County, over or around the excavation for this connection, within one year of acceptance of this work.

I/we specifically agree that no roof or footer drains, surface water or other prohibited waste shall be discharged into this connection.

The application and permit expire one year from the date of issuance. A fee of \$ 50.00 and the difference between area charges from the time of issuance to the time of re-issuance will be due in order to renew the application and permit.

Address: 4621 LISMORE NW
Lot: 408
Parcel: 10000623
Subdivision: ESTATES OF GLENMOOR #24
Township: JACKSON NE 27
Area Charge: 2,000.00
Local Charge: 0.00 (if app.)
Permit Fee: 50.00
Connection Charge: 2,050.00 (Total)
Installation:
Payments: Check #4222 03/30/2017
Usage: SINGLE FAMILY RES 1 HOUSE/S
Date of Issuance: 03/30/2017 (Expires in 365 Days)
Owner of Property Described:
CAMPANELLI CONSTRUCTION
4429 FULTON DR STE200
CANTON, OH 44718
By: 
Licensed Drain Layer MALAVITE EXCAVATING,
Issued By: MZQ INC.
County Sanitary Engineer: JAMES F. TROIKE, P.E.

Sewer District 25 Project No: GLENMOO
Property is located on the W side (direction)
of LISMORE St.
between ARMANDALE St.
and CUL DE SAC St.
Main sewer is in LISMORE
Y, branch is 339 feet
(direction) NORTH
of MH No. 25-828
at 1ST NORTH OF ARMANDALE
LATERAL SEWER:
House conn. is 39 feet long and
end of branch is 339 feet
(direction) NORTH
of MH No. 25-828
and is approx. 9.0 feet deep.
Height above
Downstream Manhole Flowline: 9.00
Service sewer: 6 inch PVC pipe
Sewer Book No. 8 Page 251
Wye Book No. 8 Page 347

Notes: NEW HOME. FORMER PARCEL 1630666

Permission is hereby granted for the sewer connection, above described, to be constructed under the conditions stated. Fee of \$50.00 received. This sewer discharges into the sewers of MASSILLON

DISTRIBUTION OF COPIES: White (County) Yellow (Contractor) Pink (City) Gold (Inspection Dept.)

STARK COUNTY METROPOLITAN SEWER DISTRICT
SANITARY ENGINEERING DEPARTMENT

Permit for Sewer Connection

Permit No. 48622

I understand that the connection charge shown below was calculated based on information furnished to your office by me. Further, I understand that if, subsequent to the issuance of a permit and/or connection completion and approval, the use of the serviced premises changes, additional applicable connection charges will be levied in accordance with the regulations of the Stark County Metropolitan Sewer District.

The undersigned hereby applies to construct a sewer connection from the premises described to the sewer and branch mentioned, and agrees that the construction and use of such sewer shall be strictly in accordance with the rules and regulations of the County Sanitary Engineering Department. I/we agree that I/we will be responsible for any damage or claims of any nature arising out of the construction of said connection, or the excavation thereof, and will warrant and defend the County of Stark, its Officers and Agents, against all such damages or claims, that I/we furnish and maintain proper barricades and lights for the protection of the public and that I/we will immediately refill and resurface all excavations and all settlements, and will pay to the County, the cost of any clearing up, removal of dirt or rubbish, refilling or resurfacing ordered or done by the County, over or around the excavation for this connection, within one year of acceptance of this work.

I/we specifically agree that no roof or footer drains, surface water or other prohibited waste shall be discharged into this connection.

The application and permit expire one year from the date of issuance. A fee of \$ 50.00 and the difference between area charges from the time of issuance to the time of re-issuance will be due in order to renew the application and permit.

| | |
|--|---|
| Address: 7273 ASHMORE NW | Sewer District 16 Project No: _____ |
| Lot: 1 | Property is located on the W side (direction) |
| Parcel: 16-26721 | of ASHMOORE St. |
| Subdivision: WINDAMEAR SQUARE #1 | between WALCOTT St. |
| Township: JACKSON SE 9 | and BRAUCHER St. |
| Area Charge: 2,000.00 | Main sewer is in ASHMOORE |
| Local Charge: 0.00 (if app.) | Y, branch is STUB feet |
| Permit Fee: 50.00 | (direction) IN |
| Connection Charge: 2,050.00 (Total) | of MH No. 1365 |
| Installation: Payments: Check #3073 03/30/2017 | at 2ND NORTH OF WALCOTT |
| Usage: SINGLE FAMILY RES 1 HOUSE/S | LATERAL SEWER: House conn. is 14 feet long and |
| Date of Issuance: 03/30/2017 (Expires in 365 Days) | end of branch is 4'N feet |
| Owner of Property Described: GRISEZ HOMES, 5014 EAST BLVD. CANTON, OH 44708 | (direction) 10'W |
| By: <i>[Signature]</i> Licensed Drain Layer MALAVITE EXCAVATING, INC. | of MH No. 1365 |
| Issued By: MZQ | and is approx. 10.0 feet deep. |
| County Sanitary Engineer: JAMES F. TROIKE, P.E. | Height above Downstream Manhole Flowline: _____ |
| Notes: FLOWLINE IS .15' ABOVE DOWNSTREAM MH #1365 FLOWLINE. NEW HOME | Service sewer: 6 inch PVC pipe |
| Permission is hereby granted for the sewer connection, above described, to be constructed under the conditions stated. Fee of \$50.00 received. This sewer discharges into the sewers of MASSILLON | Sewer Book No. 5 Page 461 |
| DISTRIBUTION OF COPIES: White (County) Yellow (Contractor) Pink (City) Gold (Inspection Dept.) | Wye Book No. 10 Page 106 |

STARK COUNTY METROPOLITAN SEWER DISTRICT
SANITARY ENGINEERING DEPARTMENT

Permit for Sewer Connection

Permit No. 48608✓

I understand that the connection charge shown below was calculated based on information furnished to your office by me. Further, I understand that if, subsequent to the issuance of a permit and/or connection completion and approval, the use of the serviced premises changes, additional applicable connection charges will be levied in accordance with the regulations of the Stark County Metropolitan Sewer District.

The undersigned hereby applies to construct a sewer connection from the premises described to the sewer and branch mentioned, and agrees that the construction and use of such sewer shall be strictly in accordance with the rules and regulations of the County Sanitary Engineering Department. I/we agree that I/we will be responsible for any damage or claims of any nature arising out of the construction of said connection, or the excavation thereof, and will warrant and defend the County of Stark, its Officers and Agents, against all such damages or claims, that I/we furnish and maintain proper barricades and lights for the protection of the public and that I/we will immediately refill and resurface all excavations and all settlements, and will pay to the County, the cost of any clearing up, removal of dirt or rubbish, refilling or resurfacing ordered or done by the County, over or around the excavation for this connection, within one year of acceptance of this work.

I/we specifically agree that no roof or footer drains, surface water or other prohibited waste shall be discharged into this connection.

The application and permit expire one year from the date of issuance. A fee of \$ 50.00 and the difference between area charges from the time of issuance to the time of re-issuance will be due in order to renew the application and permit.

| | |
|---|---|
| Address: 7003 EMERALD BAY NW | Sewer District 16 Project No: _____ |
| Lot: 449 | Property is located on the _____ N side (direction) |
| Parcel: 10008459 | of EMERALD BAY St. |
| Subdivision: EMERALD ESTATES #12 | between EMERALD COVE St. |
| Township: JACKSON SW 7 | and EMERALD HILL St. |
| Area Charge: 2,000.00 | Main sewer is in EMERALD BAY |
| Local Charge: 0.00 (if app.) | Y, branch is 63 feet |
| Permit Fee: 50.00 | (direction) EAST |
| Connection Charge: 2,050.00 (Total) | of MH No. 16-1854 |
| Installation: Payments: Check #995835 03/23/2017 | at 1ST EAST OF EMERALD COVE |
| Usage: SINGLE FAMILY RES 1 HOUSE/S | LATERAL SEWER: House conn. is 30 feet long and |
| Date of Issuance: 03/23/2017 (Expires in 365 Days) | end of branch is 63 feet |
| Owner of Property Described: RYAN HOMES 6770 SNOWVILLE RD BRECKSVILLE, OH 44141 | (direction) EAST |
| By: [Signature] Licensed Drain Layer CARR EXCAVATING LLC | of MH No. 16-1854 |
| Issued By: MQQ | and is approx. 12.0 feet deep. |
| County Sanitary Engineer: JAMES F. TROIKE, P.E. | Height above Downstream Manhole Flowline: 10.05 |
| Notes: 9' VERTICAL STACK. NEW HOME | Service sewer: 6 inch PVC pipe |
| | Sewer Book No. 5 Page 560 |
| | Wye Book No. 10 Page 315 |

Permission is hereby granted for the sewer connection, above described, to be constructed under the conditions stated. Fee of \$50.00 received. This sewer discharges into the sewers of MASSILLON

DISTRIBUTION OF COPIES: White (County) Yellow (Contractor) Pink (City) Gold (Inspection Dept.)

STARK COUNTY METROPOLITAN SEWER DISTRICT
SANITARY ENGINEERING DEPARTMENT

Permit for Sewer Connection

Permit No. 48623 ✓

I understand that the connection charge shown below was calculated based on information furnished to your office by me. Further, I understand that if, subsequent to the issuance of a permit and/or connection completion and approval, the use of the serviced premises changes, additional applicable connection charges will be levied in accordance with the regulations of the Stark County Metropolitan Sewer District.

The undersigned hereby applies to construct a sewer connection from the premises described to the sewer and branch mentioned, and agrees that the construction and use of such sewer shall be strictly in accordance with the rules and regulations of the County Sanitary Engineering Department. I/we agree that I/we will be responsible for any damage or claims of any nature arising out of the construction of said connection, or the excavation thereof, and will warrant and defend the County of Stark, its Officers and Agents, against all such damages or claims, that I/we furnish and maintain proper barricades and lights for the protection of the public and that I/we will immediately refill and resurface all excavations and all settlements, and will pay to the County, the cost of any clearing up, removal of dirt or rubbish, refilling or resurfacing ordered or done by the County, over or around the excavation for this connection, within one year of acceptance of this work.

I/we specifically agree that no roof or footer drains, surface water or other prohibited waste shall be discharged into this connection.

The application and permit expire one year from the date of issuance. A fee of \$ 50.00 and the difference between area charges from the time of issuance to the time of re-issuance will be due in order to renew the application and permit.

| | |
|---|--|
| Address: 7015 EMERALD BAY NW | Sewer District 16 Project No: _____ |
| Lot: 450 | Property is located on the N side (direction) |
| Parcel: 10008471 | of EMERALD BAY St. |
| Subdivision: EMERALD ESTATES #12 | between EMERALD COVE St. |
| Township: JACKSON SW 7 | and EMERALD HILL St. |
| Area Charge: 2,000.00 | Main sewer is in EMERALD BAY |
| Local Charge: 0.00 (if app.) | Y, branch is 10 feet |
| Permit Fee: 50.00 | (direction) EAST |
| Connection Charge: 2,050.00 (Total) | of MH No. 16-2054 |
| Installation: Payments: Check #995870 03/31/2017 | at 2ND EAST OF EMERALD COVE |
| Usage: SINGLE FAMILY RES 1 HOUSE/S | LATERAL SEWER: House conn. is 45 feet long and |
| Date of Issuance: 03/31/2017 (Expires in 365 Days) | end of branch is 10 feet |
| Owner of Property Described: RYAN HOMES 6770 SNOWVILLE RD BRECKSVILLE, OH 44141 | (direction) EAST |
| By: X [Signature] Licensed Drain Layer CARR EXCAVATING LLC | of MH No. 16-2054 |
| Issued By: SJB | and is approx. 11.0 feet deep. |
| County Sanitary Engineer: JAMES F. TROIKE, P.E. | Height above Downstream Manhole Flowline: 7.68 |
| | Service sewer: 6 inch PVC pipe |
| | Sewer Book No. 5 Page 656 |
| | Wye Book No. 10 Page 315 |

Notes: 6' VERTICAL STACK

Permission is hereby granted for the sewer connection, above described, to be constructed under the conditions stated. Fee of \$50.00 received. This sewer discharges into the sewers of MASSILLON

DISTRIBUTION OF COPIES: White (County) Yellow (Contractor) Pink (City) Gold (Inspection Dept.)

STARK COUNTY METROPOLITAN SEWER DISTRICT
SANITARY ENGINEERING DEPARTMENT

Permit for Sewer Connection

Permit No. 48603

I understand that the connection charge shown below was calculated based on information furnished to your office by me. Further, I understand that if, subsequent to the issuance of a permit and/or connection completion and approval, the use of the serviced premises changes, additional applicable connection charges will be levied in accordance with the regulations of the Stark County Metropolitan Sewer District.

The undersigned hereby applies to construct a sewer connection from the premises described to the sewer and branch mentioned, and agrees that the construction and use of such sewer shall be strictly in accordance with the rules and regulations of the County Sanitary Engineering Department. I/we agree that I/we will be responsible for any damage or claims of any nature arising out of the construction of said connection, or the excavation thereof, and will warrant and defend the County of Stark, its Officers and Agents, against all such damages or claims, that I/we furnish and maintain proper barricades and lights for the protection of the public and that I/we will immediately refill and resurface all excavations and all settlements, and will pay to the County, the cost of any clearing up, removal of dirt or rubbish, refilling or resurfacing ordered or done by the County, over or around the excavation for this connection, within one year of acceptance of this work.

I/we specifically agree that no roof or footer drains, surface water or other prohibited waste shall be discharged into this connection.

The application and permit expire one year from the date of issuance. A fee of \$ 50.00 and the difference between area charges from the time of issuance to the time of re-issuance will be due in order to renew the application and permit.

| | |
|---|---|
| Address: 5310 FULTON NW | Sewer District 29 Project No: _____ |
| Lot: _____ | Property is located on the SW side (direction) |
| Parcel: 1625417 | of FULTON St. |
| Subdivision: ACREAGE | between AT SOUTH BLVD St. |
| Township: JACKSON SE 23 | and _____ St. |
| Area Charge: 5,260.00 | Main sewer is in SOUTH BLVD |
| Local Charge: 0.00 (if app.) | Y, branch is TAP feet |
| Permit Fee: 50.00 | (direction) IN |
| Connection Charge: 5,310.00 (Total) | of MH No. 29-201A |
| Installation: Payments: Check #11342 03/20/2017 | at 1ST SW OF FULTON |
| Usage: ORDINARY RESTAURANT 47 SEATS | LATERAL SEWER: House conn. is _____ feet long and |
| Date of Issuance: 03/20/2017 (Expires in 365 Days) | end of branch is _____ feet |
| Owner of Property Described: DS ARCHITECTURE, 136 N WATERS ST #208 KENT, OHIO 44240 | (direction) _____ |
| By: EASTON X Licensed Drain Layer | of MH No. _____ |
| Issued By: SJB | and is approx. _____ feet deep. |
| County Sanitary Engineer: JAMES F. TROIKE, P.E. | Height above Downstream Manhole Flowline: _____ |
| | Service sewer: 6 inch PVC pipe |
| | Sewer Book No. 7 Page 101 |
| | Wye Book No. 7 Page 50 |

Notes: SEE PLANS AND INSPECTOR FOR CONNECTION INFORMATION

Permission is hereby granted for the sewer connection, above described, to be constructed under the conditions stated. Fee of \$50.00 received. This sewer discharges into the sewers of MASSILLON

DISTRIBUTION OF COPIES: White (County) Yellow (Contractor) Pink (City) Gold (Inspection Dept.)

STARK COUNTY METROPOLITAN SEWER DISTRICT
SANITARY ENGINEERING DEPARTMENT

Permit for Sewer Connection

Permit No. 48613

I understand that the connection charge shown below was calculated based on information furnished to your office by me. Further, I understand that if, subsequent to the issuance of a permit and/or connection completion and approval, the use of the serviced premises changes, additional applicable connection charges will be levied in accordance with the regulations of the Stark County Metropolitan Sewer District.

The undersigned hereby applies to construct a sewer connection from the premises described to the sewer and branch mentioned, and agrees that the construction and use of such sewer shall be strictly in accordance with the rules and regulations of the County Sanitary Engineering Department. I/we agree that I/we will be responsible for any damage or claims of any nature arising out of the construction of said connection, or the excavation thereof, and will warrant and defend the County of Stark, its Officers and Agents, against all such damages or claims, that I/we furnish and maintain proper barricades and lights for the protection of the public and that I/we will immediately refill and resurface all excavations and all settlements, and will pay to the County, the cost of any clearing up, removal of dirt or rubbish, refilling or resurfacing ordered or done by the County, over or around the excavation for this connection, within one year of acceptance of this work.

I/we specifically agree that no roof or footer drains, surface water or other prohibited waste shall be discharged into this connection.

The application and permit expire one year from the date of issuance. A fee of \$ 50.00 and the difference between area charges from the time of issuance to the time of re-issuance will be due in order to renew the application and permit.

Address: 9472 MONT CLAIR NW
Lot: 7
Parcel: 10008781
Subdivision: MONT CLAIR PROVINCE AT LORD'S
Township: JACKSON NE 18
Area Charge: 2,000.00
Local Charge: 0.00 (if app.)
Permit Fee: 50.00
Connection Charge: 2,050.00 (Total)
Installation:
Payments: Check #8029 03/27/2017
Usage: SINGLE FAMILY RES 1 HOUSE/S
Date of Issuance: 03/27/2017 (Expires in 365 Days)
Owner of Property Described:
OLD WORLD CLASSICS, LLC
7056 MEARS GATE DR NW
NORTH CANTON, OH 44720
By: [Signature] Licensed Drain Layer BONTRAGER EXCAVATING
Issued By: MZQ INC.
County Sanitary Engineer: JAMES F. TROIKE, P.E.
Notes: FLOWLINE IS 1.60 FEET ABOVE DS MH#16-1702 FLOWLINE. FORMER PARCEL 1627547. NEW
Permission is hereby granted for the sewer connection, above described, to be constructed under the conditions stated. Fee of \$50.00 received. This sewer discharges into the sewers of MASSILLON

Sewer District 16 Project No: MONTCLA
Property is located on the E side (direction)
of MONT CLAIR St.
between AT PROVINCE St.
and St.
Main sewer is in MONT CLAIR
Y, branch is 338 feet
(direction) NORTH
of MH No. 1702
at 1ST SOUTH OF PROVINCE
LATERAL SEWER:
House conn. is 65 feet long and
end of branch is 338 feet
(direction) NORTH
of MH No. 1702
and is approx. 5.5 feet deep.
Height above
Downstream Manhole Flowline:
Service sewer: 6 inch PVC pipe
Sewer Book No. 5 Page 556
Wye Book No. 10 Page 124

DISTRIBUTION OF COPIES: White (County) Yellow (Contractor) Pink (City) Gold (Inspection Dept.)

STARK COUNTY METROPOLITAN SEWER DISTRICT
SANITARY ENGINEERING DEPARTMENT

Permit for Sewer Connection

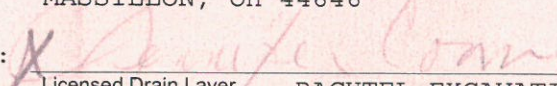
Permit No. 48616

I understand that the connection charge shown below was calculated based on information furnished to your office by me. Further, I understand that if, subsequent to the issuance of a permit and/or connection completion and approval, the use of the serviced premises changes, additional applicable connection charges will be levied in accordance with the regulations of the Stark County Metropolitan Sewer District.

The undersigned hereby applies to construct a sewer connection from the premises described to the sewer and branch mentioned, and agrees that the construction and use of such sewer shall be strictly in accordance with the rules and regulations of the County Sanitary Engineering Department. I/we agree that I/we will be responsible for any damage or claims of any nature arising out of the construction of said connection, or the excavation thereof, and will warrant and defend the County of Stark, its Officers and Agents, against all such damages or claims, that I/we furnish and maintain proper barricades and lights for the protection of the public and that I/we will immediately refill and resurface all excavations and all settlements, and will pay to the County, the cost of any clearing up, removal of dirt or rubbish, refilling or resurfacing ordered or done by the County, over or around the excavation for this connection, within one year of acceptance of this work.

I/we specifically agree that no roof or footer drains, surface water or other prohibited waste shall be discharged into this connection.

The application and permit expire one year from the date of issuance. A fee of \$ 50.00 and the difference between area charges from the time of issuance to the time of re-issuance will be due in order to renew the application and permit.

Address: 8661 SERENITY NW
Lot: UNIT3
Parcel: 16-27725
Subdivision: SERENITY SHORES #1
Township: JACKSON NW 20
Area Charge: 2,000.00
Local Charge: 0.00 (if app.)
Permit Fee: 50.00
Connection Charge: 2,050.00 (Total)
Installation:
Payments: Check #38842 03/28/2017
Usage: SINGLE FAMILY RES 1 HOUSE/S
Date of Issuance: 03/28/2017 (Expires in 365 Days)
Owner of Property Described:
CUSTOM BUILDER, KAUTH
5103 GLEN ELM CIR NW
MASSILLON, OH 44646
By: 
Licensed Drain Layer BACHTEL EXCAVATING,
Issued By: SJB INC.
County Sanitary Engineer: JAMES F. TROIKE, P.E.
Notes: FLOWLINE IS 2.59 FEET ABOVE DS MH#16-1761 FLOWLINE
Permission is hereby granted for the sewer connection, above described, to be constructed under the conditions stated. Fee of \$50.00 received. This sewer discharges into the sewers of MASSILLON
DISTRIBUTION OF COPIES: White (County) Yellow (Contractor) Pink (City) Gold (Inspection Dept.)

Sewer District 16 Project No: _____
Property is located on the E side (direction)
of SERENITY DRIVE EAST St.
between AT CUL-DE-SAC St.
and _____ St.
Main sewer is in SERENITY/EASEMENT
Y, branch is STUB feet
(direction) IN
of MH No. 16-1761
at AT CUL-DE-SAC
LATERAL SEWER:
House conn. is 21 feet long and
end of branch is 21 feet
(direction) SE
of MH No. 16-1761
and is approx. 8.0 feet deep.
Height above
Downstream Manhole Flowline: _____
Service sewer: 6 inch PVC pipe
Sewer Book No. 5 Page 630
Wye Book No. 10 Page 389

STARK COUNTY METROPOLITAN SEWER DISTRICT
SANITARY ENGINEERING DEPARTMENT

Permit for Sewer Connection

Permit No. 48448

I understand that the connection charge shown below was calculated based on information furnished to your office by me. Further, I understand that if, subsequent to the issuance of a permit and/or connection completion and approval, the use of the serviced premises changes, additional applicable connection charges will be levied in accordance with the regulations of the Stark County Metropolitan Sewer District.

The undersigned hereby applies to construct a sewer connection from the premises described to the sewer and branch mentioned, and agrees that the construction and use of such sewer shall be strictly in accordance with the rules and regulations of the County Sanitary Engineering Department. I/we agree that I/we will be responsible for any damage or claims of any nature arising out of the construction of said connection, or the excavation thereof, and will warrant and defend the County of Stark, its Officers and Agents, against all such damages or claims, that I/we furnish and maintain proper barricades and lights for the protection of the public and that I/we will immediately refill and resurface all excavations and all settlements, and will pay to the County, the cost of any clearing up, removal of dirt or rubbish, refilling or resurfacing ordered or done by the County, over or around the excavation for this connection, within one year of acceptance of this work.

I/we specifically agree that no roof or footer drains, surface water or other prohibited waste shall be discharged into this connection.

The application and permit expire one year from the date of issuance. A fee of \$ 50.00 and the difference between area charges from the time of issuance to the time of re-issuance will be due in order to renew the application and permit.

Address: 5832 VANTAGE HILL NW
Lot: 100
Parcel: 16-09435
Subdivision: JACKSON MEADOWS 3
Township: JACKSON SW 16
Area Charge: 2,000.00
Local Charge: 0.00 (if app.)
Permit Fee: 50.00
Connection Charge: 2,050.00 (Total)
Installation: Payments: Cash 07/26/2016
Usage: SINGLE FAMILY RES 1 HOUSE/S
Date of Issuance: 07/26/2016 (Expires in 365 Days)
Owner of Property Described: SHAFTO, TRUSTEE, DAVID JOHN NORMAN
5832 VANTAGE HILL AVE NW
MASSILLON, OHIO 44646
By: [Signature] ALBORN ETC.
Licensed Drain Layer
Issued By: RLH
County Sanitary Engineer: JAMES F. TROIKE, P.E.
Notes: FLOWLINE IS 10.49' ABOVE DS MH 16-1982 FL - 7.24' STACK
Permission is hereby granted for the sewer connection, above described, to be constructed under the conditions stated. Fee of \$50.00 received. This sewer discharges into the sewers of MASSILLON
DISTRIBUTION OF COPIES: White (County) Yellow (Contractor) Pink (City) Gold (Inspection Dept.)

Sewer District 16 Project No: 559 1
Property is located on the E side (direction)
of VANTAGE HILL St.
between CRANFORD St.
and CHERYL LANE St.
Main sewer is in CRANFORD
Y, branch is 320 feet
(direction) WEST
of MH No. 16-1982
at 2ND EAST OF VANTAGE
HILL
LATERAL SEWER:
House conn. is 23 feet long and
end of branch is 320 feet
(direction) WEST
of MH No. 16-1982
and is approx. 11.5 feet deep.
Height above
Downstream Manhole Flowline:
Service sewer: 6 inch PVC pipe
Sewer Book No. 5 Page 640
Wye Book No. 10 Page 182

STARK COUNTY METROPOLITAN SEWER DISTRICT
SANITARY ENGINEERING DEPARTMENT

Permit for Sewer Connection

Permit No. 48649 ✓

I understand that the connection charge shown below was calculated based on information furnished to your office by me. Further, I understand that if, subsequent to the issuance of a permit and/or connection completion and approval, the use of the serviced premises changes, additional applicable connection charges will be levied in accordance with the regulations of the Stark County Metropolitan Sewer District.

The undersigned hereby applies to construct a sewer connection from the premises described to the sewer and branch mentioned, and agrees that the construction and use of such sewer shall be strictly in accordance with the rules and regulations of the County Sanitary Engineering Department. I/we agree that I/we will be responsible for any damage or claims of any nature arising out of the construction of said connection, or the excavation thereof, and will warrant and defend the County of Stark, its Officers and Agents, against all such damages or claims, that I/we furnish and maintain proper barricades and lights for the protection of the public and that I/we will immediately refill and resurface all excavations and all settlements, and will pay to the County, the cost of any clearing up, removal of dirt or rubbish, refilling or resurfacing ordered or done by the County, over or around the excavation for this connection, within one year of acceptance of this work.

I/we specifically agree that no roof or footer drains, surface water or other prohibited waste shall be discharged into this connection.

The application and permit expire one year from the date of issuance. A fee of \$ 50.00 and the difference between area charges from the time of issuance to the time of re-issuance will be due in order to renew the application and permit.

| | |
|--|---|
| Address: 5071 HIGH MILL NW | Sewer District 16 Project No: _____ |
| Lot: _____ | Property is located on the _____ W side (direction) |
| Parcel: 10008393 | of HIGHMILL St. |
| Subdivision: _____ | between AT LAFAYETTE St. |
| Township: JACKSON SE 19 | and _____ St. |
| Area Charge: 2,000.00 | Main sewer is in EASEMENT |
| Local Charge: 7,958.44 (if app.) | Y, branch is TAP _____ feet |
| Permit Fee: 50.00 | (direction) IN _____ |
| Connection Charge: 10,008.44 (Total) | of MH No. 16-905 |
| Installation: _____ | at SOUTH R/W OF LAFAYETTE |
| Payments: Check #1171 04/25/2017 | IN EASEMENT |
| Usage: SINGLE FAMILY RES 1 HOUSE/S | LATERAL SEWER: _____ |
| | House conn. is _____ feet long and |
| | end of branch is _____ feet |
| | (direction) _____ |
| | of MH No. _____ |
| | and is approx. _____ feet deep. |
| | Height above _____ |
| | Downstream Manhole Flowline: _____ |
| | Service sewer: 6 inch PVC pipe |
| | Sewer Book No. 5 Page 349 |
| | Wye Book No. 10 Page 238 241 |
| Date of Issuance: 04/25/2017 (Expires in 365 Days) | |
| Owner of Property Described: RUCKMAN, KYNA 936 17TH ST NE MASSILLON, OHIO 44646 | |
| By: _____ Licensed Drain Layer BACHTEL EXCAVATING, Issued By: RLH INC. | |
| County Sanitary Engineer: JAMES F. TROIKE, P.E. | |
| Notes: INSIDE DROP APPROVED UNDER COUNTY SPECS. SEE INSPECTOR. SEE S. SEMLER BEFORE CON | |
| Permission is hereby granted for the sewer connection, above described, to be constructed under the conditions stated. Fee of \$50.00 received. This sewer discharges into the sewers of MASSILLON | |
| DISTRIBUTION OF COPIES: White (County) Yellow (Contractor) Pink (City) Gold (Inspection Dept.) | |

STARK COUNTY METROPOLITAN SEWER DISTRICT
SANITARY ENGINEERING DEPARTMENT

Permit for Sewer Connection

Permit No. 48648 ✓

I understand that the connection charge shown below was calculated based on information furnished to your office by me. Further, I understand that if, subsequent to the issuance of a permit and/or connection completion and approval, the use of the serviced premises changes, additional applicable connection charges will be levied in accordance with the regulations of the Stark County Metropolitan Sewer District.

The undersigned hereby applies to construct a sewer connection from the premises described to the sewer and branch mentioned, and agrees that the construction and use of such sewer shall be strictly in accordance with the rules and regulations of the County Sanitary Engineering Department. I/we agree that I/we will be responsible for any damage or claims of any nature arising out of the construction of said connection, or the excavation thereof, and will warrant and defend the County of Stark, its Officers and Agents, against all such damages or claims, that I/we furnish and maintain proper barricades and lights for the protection of the public and that I/we will immediately refill and resurface all excavations and all settlements, and will pay to the County, the cost of any clearing up, removal of dirt or rubbish, refilling or resurfacing ordered or done by the County, over or around the excavation for this connection, within one year of acceptance of this work.

I/we specifically agree that no roof or footer drains, surface water or other prohibited waste shall be discharged into this connection.

The application and permit expire one year from the date of issuance. A fee of \$ 50.00 and the difference between area charges from the time of issuance to the time of re-issuance will be due in order to renew the application and permit.

| | | |
|--|---|-------------------|
| Address: 800 GENOA NW | Sewer District 9 | Project No: _____ |
| Lot: _____ | Property is located on the E side (direction) | |
| Parcel: 4380243 | of GENOA St. | |
| Subdivision: STARK CNTY PARK DIST | between BANYON St. | |
| Township: PERRY SW 02 | and CAROLINA St. | |
| Area Charge: 0.00 | Main sewer is in EASEMENT | |
| Local Charge: 0.00 (if app.) | Y, branch is 245 feet | |
| Permit Fee: 0.00 | (direction) SOUTH | |
| Connection Charge: 0.00 (Total) | of MH No. 09-926 | |
| Installation: Payments: Check # 04/19/2017 | at SEE MAP | |
| Usage: OFFICE/RETAIL BLDG 3 EMPLOYEES | LATERAL SEWER: House conn. is 8 feet long and | |
| Date of Issuance: 04/19/2017 (Expires in 365 Days) | end of branch is 245 feet | |
| Owner of Property Described: COMMISSIONERS, STARK CC | (direction) SOUTH | |
| CANTON, OH | of MH No. 09-926 | |
| By: [Signature] EASTON CONSTRUCTION | and is approx. 14.0 feet deep. | |
| Issued By: RLH | Height above | |
| County Sanitary Engineer: JAMES F. TROIKE, P.E. | Downstream Manhole Flowline: _____ | |
| | Service sewer: 6 inch PVC pipe | |
| | Sewer Book No. 2 Page 7 | |
| | Wye Book No. _____ Page _____ | |

Notes: REUSE EXISTING LATERAL

Permission is hereby granted for the sewer connection, above described, to be constructed under the conditions stated. Fee of \$50.00 received. This sewer discharges into the sewers of MASSILLON

DISTRIBUTION OF COPIES: White (County) Yellow (Contractor) Pink (City) Gold (Inspection Dept.)

STARK COUNTY METROPOLITAN SEWER DISTRICT
SANITARY ENGINEERING DEPARTMENT

Permit for Sewer Connection

Permit No. 48643 ✓

I understand that the connection charge shown below was calculated based on information furnished to your office by me. Further, I understand that if, subsequent to the issuance of a permit and/or connection completion and approval, the use of the serviced premises changes, additional applicable connection charges will be levied in accordance with the regulations of the Stark County Metropolitan Sewer District.

The undersigned hereby applies to construct a sewer connection from the premises described to the sewer and branch mentioned, and agrees that the construction and use of such sewer shall be strictly in accordance with the rules and regulations of the County Sanitary Engineering Department. I/we agree that I/we will be responsible for any damage or claims of any nature arising out of the construction of said connection, or the excavation thereof, and will warrant and defend the County of Stark, its Officers and Agents, against all such damages or claims, that I/we furnish and maintain proper barricades and lights for the protection of the public and that I/we will immediately refill and resurface all excavations and all settlements, and will pay to the County, the cost of any clearing up, removal of dirt or rubbish, refilling or resurfacing ordered or done by the County, over or around the excavation for this connection, within one year of acceptance of this work.

I/we specifically agree that no roof or footer drains, surface water or other prohibited waste shall be discharged into this connection.

The application and permit expire one year from the date of issuance. A fee of \$ 50.00 and the difference between area charges from the time of issuance to the time of re-issuance will be due in order to renew the application and permit.

| | |
|--|---|
| Address: 4841 SHADY KNOLL NW | Sewer District 16 Project No: _____ |
| Lot: 3 | Property is located on the _____ W side (direction) |
| Parcel: 16-21993 | of SHADY KNOLL St. |
| Subdivision: SHADY KNOLLS #1 | between BEATTY St. |
| Township: JACKSON SE 20 | and SHADY CREST St. |
| Area Charge: 2,000.00 | Main sewer is in SHADY KNOLL |
| Local Charge: 0.00 (if app.) | Y, branch is 10 feet |
| Permit Fee: 50.00 | (direction) SOUTH |
| Connection Charge: 2,050.00 (Total) | of MH No. 16-1875 |
| Installation: Payments: Check #38914 04/18/2017 | at 1ST NORTH OF BEATTY |
| Usage: SINGLE FAMILY RES 1 HOUSE/S | LATERAL SEWER: House conn. is 40 feet long and |
| Date of Issuance: 04/18/2017 (Expires in 365 Days) | end of branch is 10 feet |
| Owner of Property Described: KAUTH BLDRS 5103 GLEN ELM CIR NW MASSILLON, OH 44646 | (direction) SOUTH |
| By: [Signature] Licensed Drain Layer | of MH No. 16-1875 |
| Issued By: RLH BACHTEL EXCAVATING, INC. | and is approx. 7.0 feet deep. |
| County Sanitary Engineer: JAMES F. TROIKE, P.E. | Height above Downstream Manhole Flowline: _____ |
| Notes: FL IS 3.45' ABOVE DNSTRM MH#16-1875 FL; NEW 8X6 WYE W/EAGLES LANDING | Service sewer: 6 inch PVC pipe |
| Permission is hereby granted for the sewer connection, above described, to be constructed under the conditions stated. Fee of \$50.00 received. This sewer discharges into the sewers of MASSILLON | Sewer Book No. 5 Page 410 |
| DISTRIBUTION OF COPIES: White (County) Yellow (Contractor) Pink (City) Gold (Inspection Dept.) | Wye Book No. 10 Page 284 |

STARK COUNTY METROPOLITAN SEWER DISTRICT
SANITARY ENGINEERING DEPARTMENT

Permit for Sewer Connection

Permit No. 48630✓

I understand that the connection charge shown below was calculated based on information furnished to your office by me. Further, I understand that if, subsequent to the issuance of a permit and/or connection completion and approval, the use of the serviced premises changes, additional applicable connection charges will be levied in accordance with the regulations of the Stark County Metropolitan Sewer District.

The undersigned hereby applies to construct a sewer connection from the premises described to the sewer and branch mentioned, and agrees that the construction and use of such sewer shall be strictly in accordance with the rules and regulations of the County Sanitary Engineering Department. I/we agree that I/we will be responsible for any damage or claims of any nature arising out of the construction of said connection, or the excavation thereof, and will warrant and defend the County of Stark, its Officers and Agents, against all such damages or claims, that I/we furnish and maintain proper barricades and lights for the protection of the public and that I/we will immediately refill and resurface all excavations and all settlements, and will pay to the County, the cost of any clearing up, removal of dirt or rubbish, refilling or resurfacing ordered or done by the County, over or around the excavation for this connection, within one year of acceptance of this work.

I/we specifically agree that no roof or footer drains, surface water or other prohibited waste shall be discharged into this connection.

The application and permit expire one year from the date of issuance. A fee of \$ 50.00 and the difference between area charges from the time of issuance to the time of re-issuance will be due in order to renew the application and permit.

Address: 7539 ROMAN NW
Lot: 44
Parcel: 10007744
Subdivision: BERKSHIRE FARMS
Township: JACKSON SW 8
Area Charge: 2,000.00
Local Charge: 0.00 (if app.)
Permit Fee: 50.00
Connection Charge: 2,050.00 (Total)
Installation:
Payments: Check #3030 04/03/2017
Usage: SINGLE FAMILY RES 1 HOUSE/S
Date of Issuance: 04/03/2017 (Expires in 365 Days)
Owner of Property Described:
MEMMER HOMES
7266 PORTAGE ST. NW
MASSILLON, OH 44646
By: [Signature]
Licensed Drain Layer MALAVITE EXCAVATING,
Issued By: MZQ INC.
County Sanitary Engineer: JAMES F. TROIKE, P.E.

Sewer District 16 Project No: _____
Property is located on the S side (direction)
of ROMAN CUL DE SAC St.
between AT CUL DE SAC St.
and _____ St.
Main sewer is in ROMAN
Y, branch is STUB feet
(direction) IN
of MH No. 16-2073
at CUL DE SAC
LATERAL SEWER:
House conn. is 63 feet long and
end of branch is 58'S feet
(direction) 60'W
of MH No. 16-2073
and is approx. 7.0 feet deep.
Height above
Downstream Manhole Flowline: 1.11
Service sewer: 6 inch PVC pipe
Sewer Book No. _____ Page _____
Wye Book No. _____ Page _____

Notes: NEW HOME

Permission is hereby granted for the sewer connection, above described, to be constructed under the conditions stated. Fee of \$50.00 received. This sewer discharges into the sewers of MASSILLON

DISTRIBUTION OF COPIES: White (County) Yellow (Contractor) Pink (City) Gold (Inspection Dept.)

STARK COUNTY METROPOLITAN SEWER DISTRICT
SANITARY ENGINEERING DEPARTMENT

Permit for Sewer Connection

Permit No. 48631 ✓

I understand that the connection charge shown below was calculated based on information furnished to your office by me. Further, I understand that if, subsequent to the issuance of a permit and/or connection completion and approval, the use of the serviced premises changes, additional applicable connection charges will be levied in accordance with the regulations of the Stark County Metropolitan Sewer District.

The undersigned hereby applies to construct a sewer connection from the premises described to the sewer and branch mentioned, and agrees that the construction and use of such sewer shall be strictly in accordance with the rules and regulations of the County Sanitary Engineering Department. I/we agree that I/we will be responsible for any damage or claims of any nature arising out of the construction of said connection, or the excavation thereof, and will warrant and defend the County of Stark, its Officers and Agents, against all such damages or claims, that I/we furnish and maintain proper barricades and lights for the protection of the public and that I/we will immediately refill and resurface all excavations and all settlements, and will pay to the County, the cost of any clearing up, removal of dirt or rubbish, refilling or resurfacing ordered or done by the County, over or around the excavation for this connection, within one year of acceptance of this work.

I/we specifically agree that no roof or footer drains, surface water or other prohibited waste shall be discharged into this connection.

The application and permit expire one year from the date of issuance. A fee of \$ 50.00 and the difference between area charges from the time of issuance to the time of re-issuance will be due in order to renew the application and permit.

| | |
|---|---|
| Address: 7428 ROMAN NW | Sewer District 16 Project No: _____ |
| Lot: 38 | Property is located on the E side (direction) |
| Parcel: 10007748 | of ROMAN St. |
| Subdivision: BERKSHIRE FARMS # 1 | between AT BERKSHIRE BLVD St. |
| Township: JACKSON SW 8 | and _____ St. |
| Area Charge: 2,000.00 | Main sewer is in ROMAN |
| Local Charge: 0.00 (if app.) | Y, branch is 81 feet |
| Permit Fee: 50.00 | (direction) SOUTH |
| Connection Charge: 2,050.00 (Total) | of MH No. 16-2070 |
| Installation: Payments: Check #3030 04/03/2017 | at 1ST NORTH OF INT OF BERKSHIRE BLVD |
| Usage: SINGLE FAMILY RES 1 HOUSE/S | LATERAL SEWER: House conn. is 45 feet long and end of branch is 81 feet (direction) SOUTH of MH No. 16-2070 and is approx. 11.0 feet deep. Height above Downstream Manhole Flowline: 1.75 |
| Date of Issuance: 04/03/2017 (Expires in 365 Days) | Service sewer: 6 inch PVC pipe |
| Owner of Property Described: MEMMER HOMES 7266 PORTAGE ST. NW MASSILLON, OH 44646 | Sewer Book No. _____ Page _____ |
| By: <i>James F. Troike</i> Licensed Drain Layer MALAVITE EXCAVATING, INC. | Wye Book No. _____ Page _____ |
| Issued By: MZQ | |
| County Sanitary Engineer: JAMES F. TROIKE, P.E. | |

Notes: NEW HOME

Permission is hereby granted for the sewer connection, above described, to be constructed under the conditions stated. Fee of \$50.00 received. This sewer discharges into the sewers of MASSILLON

DISTRIBUTION OF COPIES: White (County)

Yellow (Contractor)

Pink (City)

Gold (Inspection Dept.)

STARK COUNTY METROPOLITAN SEWER DISTRICT
SANITARY ENGINEERING DEPARTMENT

Permit for Sewer Connection

Permit No. 48632 ✓

I understand that the connection charge shown below was calculated based on information furnished to your office by me. Further, I understand that if, subsequent to the issuance of a permit and/or connection completion and approval, the use of the serviced premises changes, additional applicable connection charges will be levied in accordance with the regulations of the Stark County Metropolitan Sewer District.

The undersigned hereby applies to construct a sewer connection from the premises described to the sewer and branch mentioned, and agrees that the construction and use of such sewer shall be strictly in accordance with the rules and regulations of the County Sanitary Engineering Department. I/we agree that I/we will be responsible for any damage or claims of any nature arising out of the construction of said connection, or the excavation thereof, and will warrant and defend the County of Stark, its Officers and Agents, against all such damages or claims, that I/we furnish and maintain proper barricades and lights for the protection of the public and that I/we will immediately refill and resurface all excavations and all settlements, and will pay to the County, the cost of any clearing up, removal of dirt or rubbish, refilling or resurfacing ordered or done by the County, over or around the excavation for this connection, within one year of acceptance of this work.

I/we specifically agree that no roof or footer drains, surface water or other prohibited waste shall be discharged into this connection.

The application and permit expire one year from the date of issuance. A fee of \$ 50.00 and the difference between area charges from the time of issuance to the time of re-issuance will be due in order to renew the application and permit.

| | |
|---|---|
| Address: 7307 ROMAN NW | Sewer District 16 Project No: _____ |
| Lot: 8 | Property is located on the _____ N side (direction) |
| Parcel: 10007750 | of ROMAN St. |
| Subdivision: BERKSHIRE FARMS # 1 | between BERKSHIRE BLVD St. |
| Township: JACKSON SW 08 | and CAMDEN St. |
| Area Charge: 2,000.00 | Main sewer is in ROMAN |
| Local Charge: 0.00 (if app.) | Y, branch is 28 feet |
| Permit Fee: 50.00 | (direction) NW |
| Connection Charge: 2,050.00 (Total) | of MH No. 16-2066 |
| Installation: Payments: Check #3030 04/03/2017 | at 2ND NW OF CAMDEN |
| Usage: SINGLE FAMILY RES 1 HOUSE/S | LATERAL SEWER: House conn. is 38 feet long and |
| Date of Issuance: 04/03/2017 (Expires in 365 Days) | end of branch is 28 feet |
| Owner of Property Described: MEMMER HOMES, 7266 PORTAGE ST NW MASSILLON, OH 44646 | (direction) NW |
| By: _____ Licensed Drain Layer MALAVITE EXCAVATING, INC. | of MH No. 16-2066 |
| Issued By: MZQ | and is approx. 9.0 feet deep. |
| County Sanitary Engineer: JAMES F. TROIKE, P.E. | Height above Downstream Manhole Flowline: 0.92 |
| Notes: NEW HOME | Service sewer: 6 inch PVC pipe |
| | Sewer Book No. _____ Page _____ |
| | Wye Book No. _____ Page _____ |

Permission is hereby granted for the sewer connection, above described, to be constructed under the conditions stated. Fee of \$50.00 received. This sewer discharges into the sewers of MASSILLON

DISTRIBUTION OF COPIES: White (County) Yellow (Contractor) Pink (City) Gold (Inspection Dept.)

STARK COUNTY METROPOLITAN SEWER DISTRICT
SANITARY ENGINEERING DEPARTMENT

Permit for Sewer Connection

Permit No. 48633

I understand that the connection charge shown below was calculated based on information furnished to your office by me. Further, I understand that if, subsequent to the issuance of a permit and/or connection completion and approval, the use of the serviced premises changes, additional applicable connection charges will be levied in accordance with the regulations of the Stark County Metropolitan Sewer District.

The undersigned hereby applies to construct a sewer connection from the premises described to the sewer and branch mentioned, and agrees that the construction and use of such sewer shall be strictly in accordance with the rules and regulations of the County Sanitary Engineering Department. I/we agree that I/we will be responsible for any damage or claims of any nature arising out of the construction of said connection, or the excavation thereof, and will warrant and defend the County of Stark, its Officers and Agents, against all such damages or claims, that I/we furnish and maintain proper barricades and lights for the protection of the public and that I/we will immediately refill and resurface all excavations and all settlements, and will pay to the County, the cost of any clearing up, removal of dirt or rubbish, refilling or resurfacing ordered or done by the County, over or around the excavation for this connection, within one year of acceptance of this work.

I/we specifically agree that no roof or footer drains, surface water or other prohibited waste shall be discharged into this connection.

The application and permit expire one year from the date of issuance. A fee of \$ 50.00 and the difference between area charges from the time of issuance to the time of re-issuance will be due in order to renew the application and permit.

| | |
|---|--|
| Address: 7383 ROMAN NW | Sewer District 16 Project No: _____ |
| Lot: 4 | Property is located on the N side (direction) |
| Parcel: 10007751 | of ROMAN St. |
| Subdivision: BERKSHIRE FARMS # 1 | between BERKSHIRE BLVD St. |
| Township: JACKSON SW 08 | and CAMDEN St. |
| Area Charge: 2,000.00 | Main sewer is in ROMAN |
| Local Charge: 0.00 (if app.) | Y, branch is 336 feet |
| Permit Fee: 50.00 | (direction) WEST |
| Connection Charge: 2,050.00 (Total) | of MH No. 16-2067 |
| Installation: Payments: Check #3030 04/03/2017 | at 3RD NORTH OF BERKSHIRE BLVD |
| Usage: SINGLE FAMILY RES 1 HOUSE/S | LATERAL SEWER: House conn. is 38 feet long and |
| Date of Issuance: 04/03/2017 (Expires in 365 Days) | end of branch is 336 feet |
| Owner of Property Described: MEMMER HOMES, 7266 PORTAGE ST NW MASSILLON, OH 44646 | (direction) WEST |
| By: [Signature] Licensed Drain Layer MALAVITE EXCAVATING, INC. | of MH No. 16-2067 |
| Issued By: MZQ | and is approx. 9.5 feet deep. |
| County Sanitary Engineer: JAMES F. TROIKE, P.E. | Height above Downstream Manhole Flowline: 2.60 |
| Notes: NEW HOME | Service sewer: 6 inch PVC pipe |
| | Sewer Book No. _____ Page _____ |
| | Wye Book No. _____ Page _____ |

Permission is hereby granted for the sewer connection, above described, to be constructed under the conditions stated. Fee of \$50.00 received. This sewer discharges into the sewers of MASSILLON

DISTRIBUTION OF COPIES: White (County) Yellow (Contractor) Pink (City) Gold (Inspection Dept.)

STARK COUNTY METROPOLITAN SEWER DISTRICT
SANITARY ENGINEERING DEPARTMENT

Permit for Sewer Connection

Permit No. 48629

I understand that the connection charge shown below was calculated based on information furnished to your office by me. Further, I understand that if, subsequent to the issuance of a permit and/or connection completion and approval, the use of the serviced premises changes, additional applicable connection charges will be levied in accordance with the regulations of the Stark County Metropolitan Sewer District.

The undersigned hereby applies to construct a sewer connection from the premises described to the sewer and branch mentioned, and agrees that the construction and use of such sewer shall be strictly in accordance with the rules and regulations of the County Sanitary Engineering Department. I/we agree that I/we will be responsible for any damage or claims of any nature arising out of the construction of said connection, or the excavation thereof, and will warrant and defend the County of Stark, its Officers and Agents, against all such damages or claims, that I/we furnish and maintain proper barricades and lights for the protection of the public and that I/we will immediately refill and resurface all excavations and all settlements, and will pay to the County, the cost of any clearing up, removal of dirt or rubbish, refilling or resurfacing ordered or done by the County, over or around the excavation for this connection, within one year of acceptance of this work.

I/we specifically agree that no roof or footer drains, surface water or other prohibited waste shall be discharged into this connection.

The application and permit expire one year from the date of issuance. A fee of \$ 50.00 and the difference between area charges from the time of issuance to the time of re-issuance will be due in order to renew the application and permit.

| | |
|--|---|
| Address: 7503 ROMAN NW | Sewer District 16 Project No: _____ |
| Lot: 46 | Property is located on the W side (direction) |
| Parcel: 10007738 | of ROMAN St. |
| Subdivision: BERKSHIRE FARMS # 1 | between SOUTH CUL-DE-SAC St. |
| Township: JACKSON SW 08 | and BERKSHIRE BLVD St. |
| Area Charge: 2,000.00 | Main sewer is in ROMAN |
| Local Charge: 0.00 (if app.) | Y, branch is 30 feet |
| Permit Fee: 50.00 | (direction) SOUTH |
| Connection Charge: 2,050.00 (Total) | of MH No. 16-2072 |
| Installation: Payments: Check #3030 04/03/2017 | at 2ND SE OF INT OF BERKSHIRE BLVD |
| Usage: SINGLE FAMILY RES 1 HOUSE/S | LATERAL SEWER: House conn. is 42 feet long and end of branch is 30 feet (direction) SOUTH of MH No. 16-2072 and is approx. 11.5 feet deep. Height above Downstream Manhole Flowline: 1.68 |
| Date of Issuance: 04/03/2017 (Expires in 365 Days) | Service sewer: 6 inch PVC pipe |
| Owner of Property Described: MEMMER HOMES 7266 PORTAGE RD NW MASSILLON, OH 44646 | Sewer Book No. _____ Page _____ |
| By: <i>[Signature]</i> Licensed Drain Layer MALAVITE EXCAVATING, INC. | Wye Book No. _____ Page _____ |
| Issued By: MZQ | |
| County Sanitary Engineer: JAMES F. TROIKE, P.E. | |

Notes: NEW HOME

Permission is hereby granted for the sewer connection, above described, to be constructed under the conditions stated. Fee of \$50.00 received. This sewer discharges into the sewers of MASSILLON

DISTRIBUTION OF COPIES: White (County) Yellow (Contractor) Pink (City) Gold (Inspection Dept.)

STARK COUNTY METROPOLITAN SEWER DISTRICT
SANITARY ENGINEERING DEPARTMENT

Permit for Sewer Connection

Permit No. 48625 ✓

I understand that the connection charge shown below was calculated based on information furnished to your office by me. Further, I understand that if, subsequent to the issuance of a permit and/or connection completion and approval, the use of the serviced premises changes, additional applicable connection charges will be levied in accordance with the regulations of the Stark County Metropolitan Sewer District.

The undersigned hereby applies to construct a sewer connection from the premises described to the sewer and branch mentioned, and agrees that the construction and use of such sewer shall be strictly in accordance with the rules and regulations of the County Sanitary Engineering Department. I/we agree that I/we will be responsible for any damage or claims of any nature arising out of the construction of said connection, or the excavation thereof, and will warrant and defend the County of Stark, its Officers and Agents, against all such damages or claims, that I/we furnish and maintain proper barricades and lights for the protection of the public and that I/we will immediately refill and resurface all excavations and all settlements, and will pay to the County, the cost of any clearing up, removal of dirt or rubbish, refilling or resurfacing ordered or done by the County, over or around the excavation for this connection, within one year of acceptance of this work.

I/we specifically agree that no roof or footer drains, surface water or other prohibited waste shall be discharged into this connection.

The application and permit expire one year from the date of issuance. A fee of \$ 50.00 and the difference between area charges from the time of issuance to the time of re-issuance will be due in order to renew the application and permit.

| | |
|---|--|
| Address: 7291 ROMAN NW | Sewer District 16 Project No: _____ |
| Lot: 9 | Property is located on the NE side (direction) |
| Parcel: 10007758 | of ROMAN St. |
| Subdivision: BERKSHIRE FARMS # 1 | between BERKSHIRE BLVD St. |
| Township: JACKSON SW 08 | and CAMDEN St. |
| Area Charge: 2,000.00 | Main sewer is in ROMAN |
| Local Charge: 0.00 (if app.) | Y, branch is 303 feet |
| Permit Fee: 50.00 | (direction) NW |
| Connection Charge: 2,050.00 (Total) | of MH No. 16-2065 |
| Installation: Payments: Check #3030 04/03/2017 | at 1ST NORTH OF CAMDEN |
| Usage: SINGLE FAMILY RES 1 HOUSE/S | LATERAL SEWER: House conn. is 42 feet long and |
| Date of Issuance: 04/03/2017 (Expires in 365 Days) | end of branch is 303 feet |
| Owner of Property Described: MEMMER HOMES, 7266 PORTAGE ST NW MASSILLON, OH 44646 | (direction) NW |
| By: <i>[Signature]</i> Licensed Drain Layer MALAVITE EXCAVATING, INC. | of MH No. 16-2065 |
| Issued By: RLH | and is approx. 9.0 feet deep. |
| County Sanitary Engineer: JAMES F. TROIKE, P.E. | Height above Downstream Manhole Flowline: 3.87 |
| Notes: NEW HOME | Service sewer: 6 inch PVC pipe |
| | Sewer Book No. _____ Page _____ |
| | Wye Book No. _____ Page _____ |

Permission is hereby granted for the sewer connection, above described, to be constructed under the conditions stated. Fee of \$50.00 received. This sewer discharges into the sewers of MASSILLON

DISTRIBUTION OF COPIES: White (County) Yellow (Contractor) Pink (City) Gold (Inspection Dept.)

STARK COUNTY METROPOLITAN SEWER DISTRICT
SANITARY ENGINEERING DEPARTMENT

Permit for Sewer Connection

Permit No. 48626✓

I understand that the connection charge shown below was calculated based on information furnished to your office by me. Further, I understand that if, subsequent to the issuance of a permit and/or connection completion and approval, the use of the serviced premises changes, additional applicable connection charges will be levied in accordance with the regulations of the Stark County Metropolitan Sewer District.

The undersigned hereby applies to construct a sewer connection from the premises described to the sewer and branch mentioned, and agrees that the construction and use of such sewer shall be strictly in accordance with the rules and regulations of the County Sanitary Engineering Department. I/we agree that I/we will be responsible for any damage or claims of any nature arising out of the construction of said connection, or the excavation thereof, and will warrant and defend the County of Stark, its Officers and Agents, against all such damages or claims, that I/we furnish and maintain proper barricades and lights for the protection of the public and that I/we will immediately refill and resurface all excavations and all settlements, and will pay to the County, the cost of any clearing up, removal of dirt or rubbish, refilling or resurfacing ordered or done by the County, over or around the excavation for this connection, within one year of acceptance of this work.

I/we specifically agree that no roof or footer drains, surface water or other prohibited waste shall be discharged into this connection.

The application and permit expire one year from the date of issuance. A fee of \$ 50.00 and the difference between area charges from the time of issuance to the time of re-issuance will be due in order to renew the application and permit.

| | |
|--|---|
| Address: 7391 ROMAN NW | Sewer District 16 Project No: _____ |
| Lot: 3 | Property is located on the W side (direction) |
| Parcel: 10007762 | of ROMAN St. |
| Subdivision: BERKSHIRE FARMS # 1 | between BERKSHIRE BLVD St. |
| Township: JACKSON SW 08 | and CAMDEN St. |
| Area Charge: 2,000.00 | Main sewer is in ROMAN |
| Local Charge: 0.00 (if app.) | Y, branch is 47 feet |
| Permit Fee: 50.00 | (direction) SOUTH |
| Connection Charge: 2,050.00 (Total) | of MH No. 16-2068 |
| Installation: Payments: Check #3030 04/03/2017 | at 3RD NORTH OF BERKSHIRE BLVD |
| Usage: SINGLE FAMILY RES 1 HOUSE/S | LATERAL SEWER: House conn. is 42 feet long and end of branch is 47 feet (direction) SOUTH of MH No. 16-2068 and is approx. 10.0 feet deep. Height above Downstream Manhole Flowline: 1.26 |
| Date of Issuance: 04/03/2017 (Expires in 365 Days) | Service sewer: 6 inch PVC pipe |
| Owner of Property Described: MEMMER HOMES 7266 PORTAGE ST NW SUITE A MASSILLON, OH 44646 | Sewer Book No. _____ Page _____ |
| By: <i>[Signature]</i> MALAUTE EXC. Licensed Drain Layer | Wye Book No. _____ Page _____ |
| Issued By: SJB | |
| County Sanitary Engineer: JAMES F. TROIKE, P.E. | |

Notes:

Permission is hereby granted for the sewer connection, above described, to be constructed under the conditions stated. Fee of \$50.00 received. This sewer discharges into the sewers of MASSILLON

DISTRIBUTION OF COPIES: White (County) Yellow (Contractor) Pink (City) Gold (Inspection Dept.)

STARK COUNTY METROPOLITAN SEWER DISTRICT
SANITARY ENGINEERING DEPARTMENT

Permit for Sewer Connection

Permit No. 48627 ✓

I understand that the connection charge shown below was calculated based on information furnished to your office by me. Further, I understand that if, subsequent to the issuance of a permit and/or connection completion and approval, the use of the serviced premises changes, additional applicable connection charges will be levied in accordance with the regulations of the Stark County Metropolitan Sewer District.

The undersigned hereby applies to construct a sewer connection from the premises described to the sewer and branch mentioned, and agrees that the construction and use of such sewer shall be strictly in accordance with the rules and regulations of the County Sanitary Engineering Department. I/we agree that I/we will be responsible for any damage or claims of any nature arising out of the construction of said connection, or the excavation thereof, and will warrant and defend the County of Stark, its Officers and Agents, against all such damages or claims, that I/we furnish and maintain proper barricades and lights for the protection of the public and that I/we will immediately refill and resurface all excavations and all settlements, and will pay to the County, the cost of any clearing up, removal of dirt or rubbish, refilling or resurfacing ordered or done by the County, over or around the excavation for this connection, within one year of acceptance of this work.

I/we specifically agree that no roof or footer drains, surface water or other prohibited waste shall be discharged into this connection.

The application and permit expire one year from the date of issuance. A fee of \$ 50.00 and the difference between area charges from the time of issuance to the time of re-issuance will be due in order to renew the application and permit.

Address: 8847 CAMDEN NW
Lot: 30
Parcel: 10007728
Subdivision: BERKSHIRE FARMS # 1
Township: JACKSON SW 08
Area Charge: 2,000.00
Local Charge: 0.00 (if app.)
Permit Fee: 50.00
Connection Charge: 2,050.00 (Total)
Installation: Payments: Check #3030 04/03/2017
Usage: SINGLE FAMILY RES 1 HOUSE/S

Sewer District 16 Project No: _____
Property is located on the N side (direction)
of CAMDEN St.
between AT ROMAN St.
and _____ St.
Main sewer is in CAMDEN
Y, branch is 80 feet
(direction) WEST
of MH No. 16-2064
at ROMAN
LATERAL SEWER:
House conn. is 39 feet long and
end of branch is 80 feet
(direction) WEST
of MH No. 16-2064
and is approx. 9.5 feet deep.
Height above
Downstream Manhole Flowline: 8.70
Service sewer: 6 inch PVC pipe
Sewer Book No. _____ Page _____
Wye Book No. _____ Page _____

Date of Issuance: 04/03/2017 (Expires in 365 Days)

Owner of Property Described:
MEMMER HOMES,
7266 PORTAGE ST NW
MASSILLON, OH 44646

By: *Malavite*
Licensed Drain Layer MALAVITE EXCAVATING,
Issued By: RLH INC.

County Sanitary Engineer: JAMES F. TROIKE, P.E.

Notes: 7.51 VF OUTSIDE DROP ON MH 16-2064

Permission is hereby granted for the sewer connection, above described, to be constructed under the conditions stated. Fee of \$50.00 received. This sewer discharges into the sewers of MASSILLON

DISTRIBUTION OF COPIES: White (County) Yellow (Contractor) Pink (City) Gold (Inspection Dept.)

STARK COUNTY METROPOLITAN SEWER DISTRICT
SANITARY ENGINEERING DEPARTMENT

Permit for Sewer Connection

Permit No. 48628 ✓

I understand that the connection charge shown below was calculated based on information furnished to your office by me. Further, I understand that if, subsequent to the issuance of a permit and/or connection completion and approval, the use of the serviced premises changes, additional applicable connection charges will be levied in accordance with the regulations of the Stark County Metropolitan Sewer District.

The undersigned hereby applies to construct a sewer connection from the premises described to the sewer and branch mentioned, and agrees that the construction and use of such sewer shall be strictly in accordance with the rules and regulations of the County Sanitary Engineering Department. I/we agree that I/we will be responsible for any damage or claims of any nature arising out of the construction of said connection, or the excavation thereof, and will warrant and defend the County of Stark, its Officers and Agents, against all such damages or claims, that I/we furnish and maintain proper barricades and lights for the protection of the public and that I/we will immediately refill and resurface all excavations and all settlements, and will pay to the County, the cost of any clearing up, removal of dirt or rubbish, refilling or resurfacing ordered or done by the County, over or around the excavation for this connection, within one year of acceptance of this work.

I/we specifically agree that no roof or footer drains, surface water or other prohibited waste shall be discharged into this connection.

The application and permit expire one year from the date of issuance. A fee of \$ 50.00 and the difference between area charges from the time of issuance to the time of re-issuance will be due in order to renew the application and permit.

| | |
|--|--|
| Address: 8882 CAMDEN NW | Sewer District 16 Project No: _____ |
| Lot: 23 | Property is located on the E side (direction) |
| Parcel: 10007743 | of CAMDEN St. |
| Subdivision: BERKSHIRE FARMS #1 | between ROMAN St. |
| Township: JACKSON SW 8 | and END OF STREET St. |
| Area Charge: 2,000.00 | Main sewer is in CAMDEN |
| Local Charge: 0.00 (if app.) | Y, branch is 89 feet |
| Permit Fee: 50.00 | (direction) S |
| Connection Charge: 2,050.00 (Total) | of MH No. 16-2075 |
| Installation: Payments: Check #3030 04/03/2017 | at 3RD NORTH FROM END OF ST |
| Usage: SINGLE FAMILY RES 1 HOUSE/S | LATERAL SEWER: House conn. is 42 feet long and |
| Date of Issuance: 04/03/2017 (Expires in 365 Days) | end of branch is 89 feet |
| Owner of Property Described: MEMMER CONSTRUCTION, 7266 PORTAGE ST NW MASSILLON, OHIO 44646 | (direction) S |
| By: [Signature] Licensed Drain Layer MALAVITE EXCAVATING, INC. | of MH No. 16-2075 |
| Issued By: MZQ | and is approx. 9.5 feet deep. |
| County Sanitary Engineer: JAMES F. TROIKE, P.E. | Height above Downstream Manhole Flowline: 1.68 |
| Notes: NEW HOME | Service sewer: 6 inch PVC pipe |
| | Sewer Book No. _____ Page _____ |
| | Wye Book No. _____ Page _____ |

Permission is hereby granted for the sewer connection, above described, to be constructed under the conditions stated. Fee of \$50.00 received. This sewer discharges into the sewers of MASSILLON

DISTRIBUTION OF COPIES: White (County) Yellow (Contractor) Pink (City) Gold (Inspection Dept.)

STARK COUNTY METROPOLITAN SEWER DISTRICT
SANITARY ENGINEERING DEPARTMENT

Permit for Sewer Connection

Permit No. 48624✓

I understand that the connection charge shown below was calculated based on information furnished to your office by me. Further, I understand that if, subsequent to the issuance of a permit and/or connection completion and approval, the use of the serviced premises changes, additional applicable connection charges will be levied in accordance with the regulations of the Stark County Metropolitan Sewer District.

The undersigned hereby applies to construct a sewer connection from the premises described to the sewer and branch mentioned, and agrees that the construction and use of such sewer shall be strictly in accordance with the rules and regulations of the County Sanitary Engineering Department. I/we agree that I/we will be responsible for any damage or claims of any nature arising out of the construction of said connection, or the excavation thereof, and will warrant and defend the County of Stark, its Officers and Agents, against all such damages or claims, that I/we furnish and maintain proper barricades and lights for the protection of the public and that I/we will immediately refill and resurface all excavations and all settlements, and will pay to the County, the cost of any clearing up, removal of dirt or rubbish, refilling or resurfacing ordered or done by the County, over or around the excavation for this connection, within one year of acceptance of this work.

I/we specifically agree that no roof or footer drains, surface water or other prohibited waste shall be discharged into this connection.

The application and permit expire one year from the date of issuance. A fee of \$ 50.00 and the difference between area charges from the time of issuance to the time of re-issuance will be due in order to renew the application and permit.

| | |
|---|---|
| Address: 7487 ROMAN NW | Sewer District 16 Project No: _____ |
| Lot: 47 | Property is located on the _____ W side (direction) |
| Parcel: 10007760 | of ROMAN St. |
| Subdivision: BERKSHIRE FARMS # 1 | between BERKSHIRE BLVD St. |
| Township: JACKSON SW 08 | and ROMAN CUL-DE-SAC St. |
| Area Charge: 2,000.00 | Main sewer is in ROMAN |
| Local Charge: 0.00 (if app.) | Y, branch is 360 feet |
| Permit Fee: 50.00 | (direction) SOUTH |
| Connection Charge: 2,050.00 (Total) | of MH No. 16-2070 |
| Installation: Payments: Check #3030 04/03/2017 | at 1ST NORTH OF INT OF BERKSHIRE BLVD |
| Usage: SINGLE FAMILY RES 1 HOUSE/S | LATERAL SEWER: House conn. is 35 feet long and |
| Date of Issuance: 04/03/2017 (Expires in 365 Days) | end of branch is 360 feet |
| Owner of Property Described: MEMMER HOMES, 7266 PORTAGE ST NW MASSILLON, OH 44646 | (direction) SOUTH |
| By: <i>[Signature]</i> Licensed Drain Layer MALAVITE EXCAVATING, INC. | of MH No. 16-2070 |
| Issued By: SJB | and is approx. 9.5 feet deep. |
| County Sanitary Engineer: JAMES F. TROIKE, P.E. | Height above Downstream Manhole Flowline: 6.74 |
| Notes: 3.0 VF STACK | Service sewer: 6 inch PVC pipe |
| | Sewer Book No. _____ Page _____ |
| | Wye Book No. _____ Page _____ |

Permission is hereby granted for the sewer connection, above described, to be constructed under the conditions stated. Fee of \$50.00 received. This sewer discharges into the sewers of MASSILLON

DISTRIBUTION OF COPIES: White (County) Yellow (Contractor) Pink (City) Gold (Inspection Dept.)

STARK COUNTY METROPOLITAN SEWER DISTRICT
SANITARY ENGINEERING DEPARTMENT

Permit for Sewer Connection

Permit No. 48635 ✓

I understand that the connection charge shown below was calculated based on information furnished to your office by me. Further, I understand that if, subsequent to the issuance of a permit and/or connection completion and approval, the use of the serviced premises changes, additional applicable connection charges will be levied in accordance with the regulations of the Stark County Metropolitan Sewer District.

The undersigned hereby applies to construct a sewer connection from the premises described to the sewer and branch mentioned, and agrees that the construction and use of such sewer shall be strictly in accordance with the rules and regulations of the County Sanitary Engineering Department. I/we agree that I/we will be responsible for any damage or claims of any nature arising out of the construction of said connection, or the excavation thereof, and will warrant and defend the County of Stark, its Officers and Agents, against all such damages or claims, that I/we furnish and maintain proper barricades and lights for the protection of the public and that I/we will immediately refill and resurface all excavations and all settlements, and will pay to the County, the cost of any clearing up, removal of dirt or rubbish, refilling or resurfacing ordered or done by the County, over or around the excavation for this connection, within one year of acceptance of this work.

I/we specifically agree that no roof or footer drains, surface water or other prohibited waste shall be discharged into this connection.

The application and permit expire one year from the date of issuance. A fee of \$ 50.00 and the difference between area charges from the time of issuance to the time of re-issuance will be due in order to renew the application and permit.

| | |
|--|---|
| Address: 8879 CAMDEN NW | Sewer District 16 Project No: _____ |
| Lot: 27 | Property is located on the _____ W side (direction) |
| Parcel: 10007717 | of CAMDEN St. |
| Subdivision: BERKSHIRE FARMS # 1 | between BERKSHIRE BLVD St. |
| Township: JACKSON SW 08 | and END OF ST St. |
| Area Charge: 2,000.00 | Main sewer is in CAMDEN |
| Local Charge: 0.00 (if app.) | Y, branch is 75 feet |
| Permit Fee: 50.00 | (direction) SW |
| Connection Charge: 2,050.00 (Total) | of MH No. 16-2075 |
| Installation: Payments: Check #3030 04/03/2017 | at 2ND SW OF CAMDEN |
| Usage: SINGLE FAMILY RES 1 HOUSE/S | LATERAL SEWER: House conn. is 42 feet long and |
| Date of Issuance: 04/03/2017 (Expires in 365 Days) | end of branch is 75 feet |
| Owner of Property Described: MEMMER CONSTRUCTION, 7266 PORTAGE ST NW MASSILLON, OHIO 44646 | (direction) SW |
| By: [Signature] Licensed Drain Layer MALAVITE EXCAVATING, INC. | of MH No. 16-2075 |
| Issued By: MZQ | and is approx. 10.0 feet deep. |
| County Sanitary Engineer: JAMES F. TROIKE, P.E. | Height above Downstream Manhole Flowline: 0.84 |
| Notes: NEW HOME | Service sewer: 6 inch PVC pipe |
| | Sewer Book No. _____ Page _____ |
| | Wye Book No. _____ Page _____ |

Permission is hereby granted for the sewer connection, above described, to be constructed under the conditions stated. Fee of \$50.00 received. This sewer discharges into the sewers of MASSILLON

DISTRIBUTION OF COPIES: White (County) Yellow (Contractor) Pink (City) Gold (Inspection Dept.)

STARK COUNTY METROPOLITAN SEWER DISTRICT
SANITARY ENGINEERING DEPARTMENT

Permit for Sewer Connection

Permit No. 48634

I understand that the connection charge shown below was calculated based on information furnished to your office by me. Further, I understand that if, subsequent to the issuance of a permit and/or connection completion and approval, the use of the serviced premises changes, additional applicable connection charges will be levied in accordance with the regulations of the Stark County Metropolitan Sewer District.

The undersigned hereby applies to construct a sewer connection from the premises described to the sewer and branch mentioned, and agrees that the construction and use of such sewer shall be strictly in accordance with the rules and regulations of the County Sanitary Engineering Department. I/we agree that I/we will be responsible for any damage or claims of any nature arising out of the construction of said connection, or the excavation thereof, and will warrant and defend the County of Stark, its Officers and Agents, against all such damages or claims, that I/we furnish and maintain proper barricades and lights for the protection of the public and that I/we will immediately refill and resurface all excavations and all settlements, and will pay to the County, the cost of any clearing up, removal of dirt or rubbish, refilling or resurfacing ordered or done by the County, over or around the excavation for this connection, within one year of acceptance of this work.

I/we specifically agree that no roof or footer drains, surface water or other prohibited waste shall be discharged into this connection.

The application and permit expire one year from the date of issuance. A fee of \$ 50.00 and the difference between area charges from the time of issuance to the time of re-issuance will be due in order to renew the application and permit.

| | |
|---|--|
| Address: 7534 ROMAN | Sewer District 16 Project No: _____ |
| Lot: 42 | Property is located on the E side (direction) |
| Parcel: 10007739 | of ROMAN St. |
| Subdivision: BERKSHIRE FARMS # 1 | between AT CUL-DE-SAC St. |
| Township: JACKSON SW 08 | and _____ St. |
| Area Charge: 2,000.00 | Main sewer is in ROMAN |
| Local Charge: 0.00 (if app.) | Y, branch is STUB feet |
| Permit Fee: 50.00 | (direction) _____ |
| Connection Charge: 2,050.00 (Total) | of MH No. 16-2073 |
| Installation: Payments: Check #3030 04/03/2017 | at CUL-DE-SAC |
| Usage: SINGLE FAMILY RES 1 HOUSE/S | LATERAL SEWER: House conn. is 75 feet long and |
| Date of Issuance: 04/03/2017 (Expires in 365 Days) | end of branch is 77 E feet |
| Owner of Property Described: MEMMER HOMES, 7266 PORTAGE ST NW MASSILLON, OH 44646 | (direction) 10 S |
| By: [Signature] Licensed Drain Layer MALAVITE EXCAVATING, INC. | of MH No. 16-2073 |
| Issued By: MZQ | and is approx. 7.5 feet deep. |
| County Sanitary Engineer: JAMES F. TROIKE, P.E. | Height above Downstream Manhole Flowline: 0.82 |
| | Service sewer: 6 inch PVC pipe |
| | Sewer Book No. _____ Page _____ |
| | Wye Book No. _____ Page _____ |

Notes: NEW HOME

Permission is hereby granted for the sewer connection, above described, to be constructed under the conditions stated. Fee of \$50.00 received. This sewer discharges into the sewers of MASSILLON

DISTRIBUTION OF COPIES: White (County) Yellow (Contractor) Pink (City) Gold (Inspection Dept.)

STARK COUNTY METROPOLITAN SEWER DISTRICT
SANITARY ENGINEERING DEPARTMENT

Permit for Sewer Connection

Permit No. 48638 ✓

I understand that the connection charge shown below was calculated based on information furnished to your office by me. Further, I understand that if, subsequent to the issuance of a permit and/or connection completion and approval, the use of the serviced premises changes, additional applicable connection charges will be levied in accordance with the regulations of the Stark County Metropolitan Sewer District.

The undersigned hereby applies to construct a sewer connection from the premises described to the sewer and branch mentioned, and agrees that the construction and use of such sewer shall be strictly in accordance with the rules and regulations of the County Sanitary Engineering Department. I/we agree that I/we will be responsible for any damage or claims of any nature arising out of the construction of said connection, or the excavation thereof, and will warrant and defend the County of Stark, its Officers and Agents, against all such damages or claims, that I/we furnish and maintain proper barricades and lights for the protection of the public and that I/we will immediately refill and resurface all excavations and all settlements, and will pay to the County, the cost of any clearing up, removal of dirt or rubbish, refilling or resurfacing ordered or done by the County, over or around the excavation for this connection, within one year of acceptance of this work.

I/we specifically agree that no roof or footer drains, surface water or other prohibited waste shall be discharged into this connection.

The application and permit expire one year from the date of issuance. A fee of \$ 50.00 and the difference between area charges from the time of issuance to the time of re-issuance will be due in order to renew the application and permit.

Address: 1732 PERRY NW
Lot: _____
Parcel: 4318521
Subdivision: _____
Township: PERRY NW 02
Area Charge: 2,000.00
Local Charge: 0.00 (if app.)
Permit Fee: 50.00
Connection Charge: 2,050.00 (Total)
Installation: _____
Payments: Check #6568 04/07/2017
Usage: SINGLE FAMILY RES 1 HOUSE/S
Date of Issuance: 04/07/2017 (Expires in 365 Days)
Owner of Property Described:
CROCKETT HOMES,
5060 NAVARRE RD SW
CANTON, OH 44706
By: Garth Malavite
Licensed Drain Layer MALAVITE EXCAVATING,
Issued By: RLH INC.
County Sanitary Engineer: JAMES F. TROIKE, P.E.

Sewer District 25 Project No: ICEMAN
Property is located on the SW side (direction)
of PERRY St.
between BRUNNERDALE St.
and ISLER St.
Main sewer is in EASEMENT SE CORNER OF L
Y, branch is 6" STUB feet
(direction) NORTH
of MH No. 25-A
at SE CORNER OF LOT
LATERAL SEWER:
House conn. is _____ feet long and
end of branch is _____ feet
(direction) _____
of MH No. _____
and is approx. _____ feet deep.
Height above
Downstream Manhole Flowline: _____
Service sewer: _____ inch _____ pipe
Sewer Book No. 8 Page 54
Wye Book No. 7 Page 158

Notes: STUB ONLY. NEW HOME

Permission is hereby granted for the sewer connection, above described, to be constructed under the conditions stated. Fee of \$50.00 received. This sewer discharges into the sewers of MASSILLON

DISTRIBUTION OF COPIES: White (County) Yellow (Contractor) Pink (City) Gold (Inspection Dept.)

STARK COUNTY METROPOLITAN SEWER DISTRICT
SANITARY ENGINEERING DEPARTMENT

Permit for Sewer Connection

Permit No. 48650 ✓

I understand that the connection charge shown below was calculated based on information furnished to your office by me. Further, I understand that if, subsequent to the issuance of a permit and/or connection completion and approval, the use of the serviced premises changes, additional applicable connection charges will be levied in accordance with the regulations of the Stark County Metropolitan Sewer District.

The undersigned hereby applies to construct a sewer connection from the premises described to the sewer and branch mentioned, and agrees that the construction and use of such sewer shall be strictly in accordance with the rules and regulations of the County Sanitary Engineering Department. I/we agree that I/we will be responsible for any damage or claims of any nature arising out of the construction of said connection, or the excavation thereof, and will warrant and defend the County of Stark, its Officers and Agents, against all such damages or claims, that I/we furnish and maintain proper barricades and lights for the protection of the public and that I/we will immediately refill and resurface all excavations and all settlements, and will pay to the County, the cost of any clearing up, removal of dirt or rubbish, refilling or resurfacing ordered or done by the County, over or around the excavation for this connection, within one year of acceptance of this work.

I/we specifically agree that no roof or footer drains, surface water or other prohibited waste shall be discharged into this connection.

The application and permit expire one year from the date of issuance. A fee of \$ 50.00 and the difference between area charges from the time of issuance to the time of re-issuance will be due in order to renew the application and permit.

| | |
|--|---|
| Address: 7316 BENTHAM NW | Sewer District 16 Project No: _____ |
| Lot: 33 | Property is located on the S side (direction) |
| Parcel: 16-26938 | of BENTHAM St. |
| Subdivision: WINDAMEAR SQUARE #2 | between LORRAINE St. |
| Township: JACKSON SE 9 | and WEST END OF St. |
| Area Charge: 2,000.00 | Main sewer is in BENTHAM |
| Local Charge: 0.00 (if app.) | Y, branch is 252 feet |
| Permit Fee: 50.00 | (direction) WEST |
| Connection Charge: 2,050.00 (Total) | of MH No. 16-1356 |
| Installation: Payments: Check #36035 04/25/2017 | at LORRAINE |
| Usage: SINGLE FAMILY RES 1 HOUSE/S | LATERAL SEWER: House conn. is 18 feet long and |
| Date of Issuance: 04/25/2017 (Expires in 365 Days) | end of branch is 252 feet |
| Owner of Property Described: REGAL CONSTRUCTION, 7056 MEARS GATE NW NORTH CANTON, OH 44720 | (direction) WEST |
| By: [Signature] Licensed Drain Layer MALAVITE EXCAVATING, INC. | of MH No. 16-1356 |
| Issued By: MZQ | and is approx. 8.0 feet deep. |
| County Sanitary Engineer: JAMES F. TROIKE, P.E. | Height above Downstream Manhole Flowline: _____ |
| Notes: FLOWLINE IS 6.97 FEET ABOVE DS MH#16-1356 FLOWLINE | Service sewer: 6 inch PVC pipe |
| Permission is hereby granted for the sewer connection, above described, to be constructed under the conditions stated. Fee of \$50.00 received. This sewer discharges into the sewers of MASSILLON | Sewer Book No. 5 Page 557 |
| DISTRIBUTION OF COPIES: White (County) Yellow (Contractor) Pink (City) Gold (Inspection Dept.) | Wye Book No. 10 Page 341 |

STARK COUNTY METROPOLITAN SEWER DISTRICT
SANITARY ENGINEERING DEPARTMENT

Permit for Sewer Connection

Permit No. 48656

I understand that the connection charge shown below was calculated based on information furnished to your office by me. Further, I understand that if, subsequent to the issuance of a permit and/or connection completion and approval, the use of the serviced premises changes, additional applicable connection charges will be levied in accordance with the regulations of the Stark County Metropolitan Sewer District.

The undersigned hereby applies to construct a sewer connection from the premises described to the sewer and branch mentioned, and agrees that the construction and use of such sewer shall be strictly in accordance with the rules and regulations of the County Sanitary Engineering Department. I/we agree that I/we will be responsible for any damage or claims of any nature arising out of the construction of said connection, or the excavation thereof, and will warrant and defend the County of Stark, its Officers and Agents, against all such damages or claims, that I/we furnish and maintain proper barricades and lights for the protection of the public and that I/we will immediately refill and resurface all excavations and all settlements, and will pay to the County, the cost of any clearing up, removal of dirt or rubbish, refilling or resurfacing ordered or done by the County, over or around the excavation for this connection, within one year of acceptance of this work.

I/we specifically agree that no roof or footer drains, surface water or other prohibited waste shall be discharged into this connection.

The application and permit expire one year from the date of issuance. A fee of \$ 50.00 and the difference between area charges from the time of issuance to the time of re-issuance will be due in order to renew the application and permit.

Address: 7059 EMERALD BAY NW
Lot: 452
Parcel: 10008454
Subdivision: EMERALD ESTATES #12
Township: JACKSON SW 7
Area Charge: 2,000.00
Local Charge: 0.00 (if app.)
Permit Fee: 50.00
Connection Charge: 2,050.00 (Total)
Installation: Payments: Check #108589 04/27/2017
Usage: SINGLE FAMILY RES 1 HOUSE/S
Date of Issuance: 04/27/2017 (Expires in 365 Days)
Owner of Property Described:
RYAN HOMES
6770 SNOWVILLE RD
BRECKSVILLE, OH 44141
By: CARR EXCAVATING LLC
Issued By: RLH
County Sanitary Engineer: JAMES F. TROIKE, P.E.

Sewer District 16 Project No: _____
Property is located on the W side (direction)
of EMERALD BAY St.
between EMERALD COVE St.
and EMERALD HILL St.
Main sewer is in EMERALD BAY
Y, branch is 44 feet
(direction) NORTH
of MH No. 16-2055
at 3RD EAST OF EMERALD
COVE
LATERAL SEWER:
House conn. is 40 feet long and
end of branch is 44 feet
(direction) NORTH
of MH No. 16-2055
and is approx. 12.0 feet deep.
Height above
Downstream Manhole Flowline: 6.70
Service sewer: 6 inch PVC pipe
Sewer Book No. 5 Page 656
Wye Book No. 10 Page 315

Notes: 6' VERTICAL STACK

Permission is hereby granted for the sewer connection, above described, to be constructed under the conditions stated. Fee of \$50.00 received. This sewer discharges into the sewers of MASSILLON

DISTRIBUTION OF COPIES: White (County) Yellow (Contractor) Pink (City) Gold (Inspection Dept.)

STARK COUNTY METROPOLITAN SEWER DISTRICT
SANITARY ENGINEERING DEPARTMENT

Permit for Sewer Connection

Permit No. 48645

I understand that the connection charge shown below was calculated based on information furnished to your office by me. Further, I understand that if, subsequent to the issuance of a permit and/or connection completion and approval, the use of the serviced premises changes, additional applicable connection charges will be levied in accordance with the regulations of the Stark County Metropolitan Sewer District.

The undersigned hereby applies to construct a sewer connection from the premises described to the sewer and branch mentioned, and agrees that the construction and use of such sewer shall be strictly in accordance with the rules and regulations of the County Sanitary Engineering Department. I/we agree that I/we will be responsible for any damage or claims of any nature arising out of the construction of said connection, or the excavation thereof, and will warrant and defend the County of Stark, its Officers and Agents, against all such damages or claims, that I/we furnish and maintain proper barricades and lights for the protection of the public and that I/we will immediately refill and resurface all excavations and all settlements, and will pay to the County, the cost of any clearing up, removal of dirt or rubbish, refilling or resurfacing ordered or done by the County, over or around the excavation for this connection, within one year of acceptance of this work.

I/we specifically agree that no roof or footer drains, surface water or other prohibited waste shall be discharged into this connection.

The application and permit expire one year from the date of issuance. A fee of \$ 50.00 and the difference between area charges from the time of issuance to the time of re-issuance will be due in order to renew the application and permit.

Address: 7073 EMERALD BAY NW
Lot: 453
Parcel: 10008463
Subdivision: EMERALD ESTATES 12
Township: JACKSON SW 07
Area Charge: 2,000.00
Local Charge: 0.00 (if app.)
Permit Fee: 50.00
Connection Charge: 2,050.00 (Total)
Installation:
Payments: Check #995987 04/20/2017
Usage: SINGLE FAMILY RES 1 HOUSE/S
Date of Issuance: 04/20/2017 (Expires in 365 Days)
Owner of Property Described:
RYAN HOMES
6770 SNOWVILLE RD
BRECKSVILLE, OH 44141
By: CARR EXCAVATING LLC
Issued By: RLH
County Sanitary Engineer: JAMES F. TROIKE, P.E.

Sewer District 16 Project No: _____
Property is located on the W side (direction)
of EMERALD BAY NW St.
between EMERALD COVE St.
and EMERALD HILL St.
Main sewer is in EMERALD BAY
Y, branch is 36 feet
(direction) N
of MH No. 16-2056
at 4TH EAST OF EMERALD
COVE
LATERAL SEWER:
House conn. is 47 feet long and
end of branch is 36 feet
(direction) N
of MH No. 16-2056
and is approx. 10.0 feet deep.
Height above
Downstream Manhole Flowline: 6.98
Service sewer: 6 inch PVC pipe
Sewer Book No. 5 Page 656
Wye Book No. 10 Page 314

Notes: 6' VERTICAL STACK

Permission is hereby granted for the sewer connection, above described, to be constructed under the conditions stated. Fee of \$50.00 received. This sewer discharges into the sewers of MASSILLON

DISTRIBUTION OF COPIES: White (County) Yellow (Contractor) Pink (City) Gold (Inspection Dept.)

STARK COUNTY METROPOLITAN SEWER DISTRICT
SANITARY ENGINEERING DEPARTMENT

Permit for Sewer Connection

Permit No. 48654 ✓

I understand that the connection charge shown below was calculated based on information furnished to your office by me. Further, I understand that if, subsequent to the issuance of a permit and/or connection completion and approval, the use of the serviced premises changes, additional applicable connection charges will be levied in accordance with the regulations of the Stark County Metropolitan Sewer District.

The undersigned hereby applies to construct a sewer connection from the premises described to the sewer and branch mentioned, and agrees that the construction and use of such sewer shall be strictly in accordance with the rules and regulations of the County Sanitary Engineering Department. I/we agree that I/we will be responsible for any damage or claims of any nature arising out of the construction of said connection, or the excavation thereof, and will warrant and defend the County of Stark, its Officers and Agents, against all such damages or claims, that I/we furnish and maintain proper barricades and lights for the protection of the public and that I/we will immediately refill and resurface all excavations and all settlements, and will pay to the County, the cost of any clearing up, removal of dirt or rubbish, refilling or resurfacing ordered or done by the County, over or around the excavation for this connection, within one year of acceptance of this work.

I/we specifically agree that no roof or footer drains, surface water or other prohibited waste shall be discharged into this connection.

The application and permit expire one year from the date of issuance. A fee of \$ 50.00 and the difference between area charges from the time of issuance to the time of re-issuance will be due in order to renew the application and permit.

Address: 8812 LAKE BLUFF NW Sewer District 16 Project No: SERENIT
Lot: 15 Property is located on the SW side (direction)
Parcel: 10008924 of LAKE BLUFF St.
Subdivision: WATERSIDE CONDOMINIUM between AT St.
Township: JACKSON NW 20 and CUL DE SAC St.
Area Charge: 2,000.00 Main sewer is in LAKE BLUFF
Local Charge: 0.00 (if app.) Y, branch is STUB feet
Permit Fee: 50.00 (direction) IN
Connection Charge: 2,050.00 (Total) of MH No. 16-1947
Installation: at AT CUL DE SAC
Payments: Check #2315 04/26/2017
Usage: SINGLE FAMILY RES 1 HOUSE/S
Date of Issuance: 04/26/2017 (Expires in 365 Days)
Owner of Property Described:
DESIGN CONSTRUCTION SEF
4305 MT PLEASANT
NORTH CANTON, OH 44720
By: 3-5-16 Licensed Drain Layer BONTRAGER EXCAVATING
Issued By: MZQ INC.
County Sanitary Engineer: JAMES F. TROIKE, P.E.
LATERAL SEWER:
House conn. is 54 feet long and
end of branch is 43 feet
(direction) SW
of MH No. 16-1947
and is approx. 9.0 feet deep.
Height above
Downstream Manhole Flowline: 0.88
Service sewer: 6 inch PVC pipe
Sewer Book No. 5 Page 627
Wye Book No. 11 Page 271

Notes: NEW HOME

Permission is hereby granted for the sewer connection, above described, to be constructed under the conditions stated. Fee of \$50.00 received. This sewer discharges into the sewers of MASSILLON

DISTRIBUTION OF COPIES: White (County) Yellow (Contractor) Pink (City) Gold (Inspection Dept.)

STARK COUNTY METROPOLITAN SEWER DISTRICT
SANITARY ENGINEERING DEPARTMENT

Permit for Sewer Connection

Permit No. 48663

I understand that the connection charge shown below was calculated based on information furnished to your office by me. Further, I understand that if, subsequent to the issuance of a permit and/or connection completion and approval, the use of the serviced premises changes, additional applicable connection charges will be levied in accordance with the regulations of the Stark County Metropolitan Sewer District.

The undersigned hereby applies to construct a sewer connection from the premises described to the sewer and branch mentioned, and agrees that the construction and use of such sewer shall be strictly in accordance with the rules and regulations of the County Sanitary Engineering Department. I/we agree that I/we will be responsible for any damage or claims of any nature arising out of the construction of said connection, or the excavation thereof, and will warrant and defend the County of Stark, its Officers and Agents, against all such damages or claims, that I/we furnish and maintain proper barricades and lights for the protection of the public and that I/we will immediately refill and resurface all excavations and all settlements, and will pay to the County, the cost of any clearing up, removal of dirt or rubbish, refilling or resurfacing ordered or done by the County, over or around the excavation for this connection, within one year of acceptance of this work.

I/we specifically agree that no roof or footer drains, surface water or other prohibited waste shall be discharged into this connection.

The application and permit expire one year from the date of issuance. A fee of \$ 50.00 and the difference between area charges from the time of issuance to the time of re-issuance will be due in order to renew the application and permit.

Address: 3610 LINCOLN WAY E
Lot: _____
Parcel: 4318892B
Subdivision: LINWAY ALLT 1
Township: PERRY SW 11
Area Charge: 1,960.00
Local Charge: 0.00 (if app.)
Permit Fee: 0.00
Connection Charge: 1,960.00 (Total)
Installation: _____
Payments: Check #17732 05/08/2017
Usage: ORDINARY RESTAURANT 28 SEATS
Date of Issuance: 05/08/2017 (Expires in 365 Days)
Owner of Property Described:
FAMILY VIDEO MOVIE CLUE
1022 ADAMS ST E
SPRINGFIELD, IL 62703
By: AC ONLY No OUTSIDE SEWER WORK
Licensed Drain Layer
Issued By: MQZ
County Sanitary Engineer: JAMES F. TROIKE, P.E.

Sewer District 9 Project No: _____
Property is located on the N side (direction)
of LINCOLN WAY St.
between GENOA St.
and LINWAY St.
Main sewer is in LINWAY
Y, branch is 122 feet
(direction) SOUTH
of MH No. 09-443
at 1ST NORTH OF LINCOLN WAY
LATERAL SEWER:
House conn. is _____ feet long and
end of branch is _____ feet
(direction) _____
of MH No. _____
and is approx. 9.0 feet deep.
Height above
Downstream Manhole Flowline: _____
Service sewer: _____ inch _____ pipe
Sewer Book No. 2 Page 66
Wye Book No. 2 Page 146-7

Notes: DOES NOT COUNT AS NEW CONNECTION. SEE P 42947, 03524, 01302. SEE INSPECTOR FOR

Permission is hereby granted for the sewer connection, above described, to be constructed under the conditions stated. Fee of \$50.00 received. This sewer discharges into the sewers of MASSILLON

DISTRIBUTION OF COPIES: White (County) Yellow (Contractor) Pink (City) Gold (Inspection Dept.)

STARK COUNTY METROPOLITAN SEWER DISTRICT
SANITARY ENGINEERING DEPARTMENT

Permit for Sewer Connection

Permit No. 48674

I understand that the connection charge shown below was calculated based on information furnished to your office by me. Further, I understand that if, subsequent to the issuance of a permit and/or connection completion and approval, the use of the serviced premises changes, additional applicable connection charges will be levied in accordance with the regulations of the Stark County Metropolitan Sewer District.

The undersigned hereby applies to construct a sewer connection from the premises described to the sewer and branch mentioned, and agrees that the construction and use of such sewer shall be strictly in accordance with the rules and regulations of the County Sanitary Engineering Department. I/we agree that I/we will be responsible for any damage or claims of any nature arising out of the construction of said connection, or the excavation thereof, and will warrant and defend the County of Stark, its Officers and Agents, against all such damages or claims, that I/we furnish and maintain proper barricades and lights for the protection of the public and that I/we will immediately refill and resurface all excavations and all settlements, and will pay to the County, the cost of any clearing up, removal of dirt or rubbish, refilling or resurfacing ordered or done by the County, over or around the excavation for this connection, within one year of acceptance of this work.

I/we specifically agree that no roof or footer drains, surface water or other prohibited waste shall be discharged into this connection.

The application and permit expire one year from the date of issuance. A fee of \$ 50.00 and the difference between area charges from the time of issuance to the time of re-issuance will be due in order to renew the application and permit.

Address: 9755 EMERALD BLUFF NW
Lot: 324
Parcel: 16-29861
Subdivision: EMERALD ESTATES #7
Township: JACKSON SW 7
Area Charge: 2,000.00
Local Charge: 0.00 (if app.)
Permit Fee: 50.00
Connection Charge: 2,050.00 (Total)
Installation: Payments: Check #53135 05/19/2017
Usage: SINGLE FAMILY RES 1 HOUSE/S
Date of Issuance: 05/19/2017 (Expires in 365 Days)
Owner of Property Described:
SMITH DEVELOPMENT
6360 PROMLER AVE NW
N. CANTON, OH 44720
By: [Signature] Licensed Drain Layer BACHTEL EXCAVATING, INC.
Issued By: RLH
County Sanitary Engineer: JAMES F. TROIKE, P.E.

Sewer District 16 Project No: _____
Property is located on the N side (direction)
of EMERALD BLUFF St.
between EMERALD COVE St.
and W. CUL DE SAC St.
Main sewer is in EMERALD BLUFF
Y, branch is 40 feet
(direction) EAST
of MH No. 16-1848
at IN W. CUL DE SAC
LATERAL SEWER:
House conn. is 81 feet long and
end of branch is 40 feet
(direction) EAST
of MH No. 16-1848
and is approx. 11.0 feet deep.
Height above
Downstream Manhole Flowline: _____
Service sewer: 6 inch PVC pipe
Sewer Book No. 5 Page 604
Wye Book No. 10 Page 314

Notes: FLOWLINE IS 10.90' ABOVE DS MH# 16-1848 FLOWLINE-7' STACK

Permission is hereby granted for the sewer connection, above described, to be constructed under the conditions stated. Fee of \$50.00 received. This sewer discharges into the sewers of MASSILLON

DISTRIBUTION OF COPIES: White (County) Yellow (Contractor) Pink (City) Gold (Inspection Dept.)

STARK COUNTY METROPOLITAN SEWER DISTRICT
SANITARY ENGINEERING DEPARTMENT

Permit for Sewer Connection

Permit No. 48680✓

I understand that the connection charge shown below was calculated based on information furnished to your office by me. Further, I understand that if, subsequent to the issuance of a permit and/or connection completion and approval, the use of the serviced premises changes, additional applicable connection charges will be levied in accordance with the regulations of the Stark County Metropolitan Sewer District.

The undersigned hereby applies to construct a sewer connection from the premises described to the sewer and branch mentioned, and agrees that the construction and use of such sewer shall be strictly in accordance with the rules and regulations of the County Sanitary Engineering Department. I/we agree that I/we will be responsible for any damage or claims of any nature arising out of the construction of said connection, or the excavation thereof, and will warrant and defend the County of Stark, its Officers and Agents, against all such damages or claims, that I/we furnish and maintain proper barricades and lights for the protection of the public and that I/we will immediately refill and resurface all excavations and all settlements, and will pay to the County, the cost of any clearing up, removal of dirt or rubbish, refilling or resurfacing ordered or done by the County, over or around the excavation for this connection, within one year of acceptance of this work.

I/we specifically agree that no roof or footer drains, surface water or other prohibited waste shall be discharged into this connection.

The application and permit expire one year from the date of issuance. A fee of \$ 50.00 and the difference between area charges from the time of issuance to the time of re-issuance will be due in order to renew the application and permit.

Address: 6458 DROMOLAND NW

Lot: 22

Parcel: 16-21957

Subdivision:
WEXFORD EST

Township: JACKSON NW 16

Area Charge: 2,000.00

Local Charge: 0.00 (if app.)

Permit Fee: 50.00

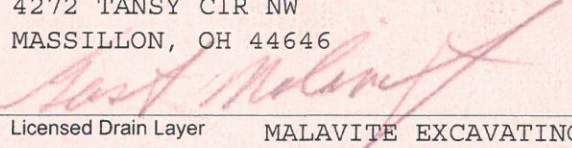
Connection Charge: 2,050.00 (Total)

Installation:
Payments: Check #6219 05/25/2017

Usage: SINGLE FAMILY RES 1 HOUSE/S

Date of Issuance: 05/25/2017 (Expires in 365 Days)

Owner of Property Described:
KELLY, DANIEL & WENDY
4272 TANSY CIR NW
MASSILLON, OH 44646

By: 
Licensed Drain Layer MALAVITE EXCAVATING,
Issued By: MZQ INC.

County Sanitary Engineer: JAMES F. TROIKE, P.E.

Sewer District 16 Project No: _____

Property is
located on the NE side (direction)

of DROMOLAND St.

between KILLEEN St.

and CUL-DE-SAC St.

Main sewer is in DROMOLAND

Y, branch is STUB feet

(direction) IN

of MH No. 1152

at CUL-DE-SAC

LATERAL SEWER:

House conn. is 54 feet long and

end of branch is 40 feet

(direction) NW

of MH No. 1152

and is approx. 9.5 feet deep.

Height above

Downstream Manhole Flowline: _____

Service sewer: 6 inch PVC pipe

Sewer Book No. 5 Page 404

Wye Book No. 10 Page 278

Notes: FLOWLINE 1.14FT ABOVE MH# 1152 FLOWLINE. NEW HOME

Permission is hereby granted for the sewer connection, above described, to be constructed under the conditions stated. Fee of \$50.00 received. This sewer discharges into the sewers of MASSILLON

DISTRIBUTION OF COPIES: White (County)

Yellow (Contractor)

Pink (City)

Gold (Inspection Dept.)

STARK COUNTY METROPOLITAN SEWER DISTRICT
SANITARY ENGINEERING DEPARTMENT

Permit for Sewer Connection

Permit No. 48696 ✓

I understand that the connection charge shown below was calculated based on information furnished to your office by me. Further, I understand that if, subsequent to the issuance of a permit and/or connection completion and approval, the use of the serviced premises changes, additional applicable connection charges will be levied in accordance with the regulations of the Stark County Metropolitan Sewer District.

The undersigned hereby applies to construct a sewer connection from the premises described to the sewer and branch mentioned, and agrees that the construction and use of such sewer shall be strictly in accordance with the rules and regulations of the County Sanitary Engineering Department. I/we agree that I/we will be responsible for any damage or claims of any nature arising out of the construction of said connection, or the excavation thereof, and will warrant and defend the County of Stark, its Officers and Agents, against all such damages or claims, that I/we furnish and maintain proper barricades and lights for the protection of the public and that I/we will immediately refill and resurface all excavations and all settlements, and will pay to the County, the cost of any clearing up, removal of dirt or rubbish, refilling or resurfacing ordered or done by the County, over or around the excavation for this connection, within one year of acceptance of this work.

I/we specifically agree that no roof or footer drains, surface water or other prohibited waste shall be discharged into this connection.

The application and permit expire one year from the date of issuance. A fee of \$ 50.00 and the difference between area charges from the time of issuance to the time of re-issuance will be due in order to renew the application and permit.

| | |
|--|--|
| Address: 6588 GREYHAWK NW | Sewer District 25 Project No: ABERDEE |
| Lot: 1 | Property is located on the E side (direction) |
| Parcel: 16-27075 | of GREYHAWK St. |
| Subdivision: ABERDEEN RIDGE #1 | between PERRY St. |
| Township: JACKSON SW 34 | and GREAT OAK St. |
| Area Charge: 2,000.00 | Main sewer is in GREYHAWK |
| Local Charge: 0.00 (if app.) | Y, branch is STUB feet |
| Permit Fee: 50.00 | (direction) IN |
| Connection Charge: 2,050.00 (Total) | of MH No. 782 |
| Installation: Payments: Check #12525 06/09/2017 | at 1ST SOUTH OF PERRY |
| Usage: SINGLE FAMILY RES 1 HOUSE/S | LATERAL SEWER: House conn. is 65 feet long and |
| Date of Issuance: 06/09/2017 (Expires in 365 Days) | end of branch is 32'N & feet |
| Owner of Property Described: TRIDOC, INC, 2953 CARIE HILL NW MASSILLON, OH 44646 | (direction) 53'E |
| By: <i>Vicki Tissot</i> Licensed Drain Layer TISSOT EXCAVATING, INC. | of MH No. 782 |
| Issued By: RLH | and is approx. 13.0 feet deep. |
| County Sanitary Engineer: JAMES F. TROIKE, P.E. | Height above Downstream Manhole Flowline: |
| Notes: FLOWKINE IS 2.54' ABOVE DOWNSTREAM MH #782 FLOWLINE. NEW HOME | Service sewer: 6 inch PVC pipe |
| Permission is hereby granted for the sewer connection, above described, to be constructed under the conditions stated. Fee of \$50.00 received. This sewer discharges into the sewers of MASSILLON | Sewer Book No. 8 Page 219 |
| DISTRIBUTION OF COPIES: White (County) Yellow (Contractor) Pink (City) Gold (Inspection Dept.) | Wye Book No. 8 Page 313 |

STARK COUNTY METROPOLITAN SEWER DISTRICT
SANITARY ENGINEERING DEPARTMENT

Permit for Sewer Connection

Permit No. 48699

I understand that the connection charge shown below was calculated based on information furnished to your office by me. Further, I understand that if, subsequent to the issuance of a permit and/or connection completion and approval, the use of the serviced premises changes, additional applicable connection charges will be levied in accordance with the regulations of the Stark County Metropolitan Sewer District.

The undersigned hereby applies to construct a sewer connection from the premises described to the sewer and branch mentioned, and agrees that the construction and use of such sewer shall be strictly in accordance with the rules and regulations of the County Sanitary Engineering Department. I/we agree that I/we will be responsible for any damage or claims of any nature arising out of the construction of said connection, or the excavation thereof, and will warrant and defend the County of Stark, its Officers and Agents, against all such damages or claims, that I/we furnish and maintain proper barricades and lights for the protection of the public and that I/we will immediately refill and resurface all excavations and all settlements, and will pay to the County, the cost of any clearing up, removal of dirt or rubbish, refilling or resurfacing ordered or done by the County, over or around the excavation for this connection, within one year of acceptance of this work.

I/we specifically agree that no roof or footer drains, surface water or other prohibited waste shall be discharged into this connection.

The application and permit expire one year from the date of issuance. A fee of \$ 50.00 and the difference between area charges from the time of issuance to the time of re-issuance will be due in order to renew the application and permit.

| | |
|---|---|
| Address: 4824 RANIER NW | Sewer District 16 Project No: _____ |
| Lot: 6 | Property is located on the W side (direction) |
| Parcel: 16-27750 | of RANIER St. |
| Subdivision: SCENIC RIDGE | between AT TURN AROUND St. |
| Township: JACKSON NE 29 | and _____ St. |
| Area Charge: 0.00 | Main sewer is in W. R/W OF RANIER |
| Local Charge: 0.00 (if app.) | Y, branch is 20 feet |
| Permit Fee: 50.00 | (direction) SOUTH |
| Connection Charge: 50.00 (Total) | of MH No. 16-1731 |
| Installation: Payments: Cash 06/16/2017 | at TURN AROUND |
| Usage: SINGLE FAMILY RES 1 HOUSE/S | LATERAL SEWER: House conn. is 13 feet long and |
| Date of Issuance: 06/16/2017 (Expires in 365 Days) | end of branch is 20 feet |
| Owner of Property Described: REA BLDG CORP 8230 LUTZ AVE NW MASSILLON, OH 44646 | (direction) SOUTH |
| By: <i>[Signature]</i> Licensed Drain Layer MALAVITE EXCAVATING, INC. | of MH No. 16-1731 |
| Issued By: RLH | and is approx. 12.0 feet deep. |
| County Sanitary Engineer: JAMES F. TROIKE, P.E. | Height above Downstream Manhole Flowline: _____ |
| | Service sewer: 6 inch PVC pipe |
| | Sewer Book No. 5 Page 559 |
| | Wye Book No. 10 Page 343 |

Notes:

Permission is hereby granted for the sewer connection, above described, to be constructed under the conditions stated. Fee of \$50.00 received. This sewer discharges into the sewers of MASSILLON

DISTRIBUTION OF COPIES: White (County) Yellow (Contractor) Pink (City) Gold (Inspection Dept.)

STARK COUNTY METROPOLITAN SEWER DISTRICT
SANITARY ENGINEERING DEPARTMENT

Permit for Sewer Connection

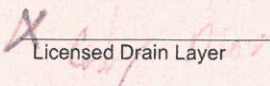
Permit No. 48684 ✓

I understand that the connection charge shown below was calculated based on information furnished to your office by me. Further, I understand that if, subsequent to the issuance of a permit and/or connection completion and approval, the use of the serviced premises changes, additional applicable connection charges will be levied in accordance with the regulations of the Stark County Metropolitan Sewer District.

The undersigned hereby applies to construct a sewer connection from the premises described to the sewer and branch mentioned, and agrees that the construction and use of such sewer shall be strictly in accordance with the rules and regulations of the County Sanitary Engineering Department. I/we agree that I/we will be responsible for any damage or claims of any nature arising out of the construction of said connection, or the excavation thereof, and will warrant and defend the County of Stark, its Officers and Agents, against all such damages or claims, that I/we furnish and maintain proper barricades and lights for the protection of the public and that I/we will immediately refill and resurface all excavations and all settlements, and will pay to the County, the cost of any clearing up, removal of dirt or rubbish, refilling or resurfacing ordered or done by the County, over or around the excavation for this connection, within one year of acceptance of this work.

I/we specifically agree that no roof or footer drains, surface water or other prohibited waste shall be discharged into this connection.

The application and permit expire one year from the date of issuance. A fee of \$ 50.00 and the difference between area charges from the time of issuance to the time of re-issuance will be due in order to renew the application and permit.

| | | |
|---|---|-------------------|
| Address: 3610 LINCOLN WAY E | Sewer District 9 | Project No: _____ |
| Lot: _____ | Property is located on the _____ N side (direction) | |
| Parcel: 4318892B | of LINCOLN WAY St. | |
| Subdivision: LINWAY ALLT 1 | between GENOA St. | |
| Township: PERRY SW 11 | and LINWAY St. | |
| Area Charge: 0.00 | Main sewer is in LINWAY | |
| Local Charge: 0.00 (if app.) | Y, branch is 27 feet | |
| Permit Fee: 50.00 | (direction) SOUTH | |
| Connection Charge: 50.00 (Total) | of MH No. 09-443 | |
| Installation: Payments: Cash 05/31/2017 | at 1ST NORTH OF LINCOLN WAY | |
| Usage: _____ | LATERAL SEWER: House conn. is _____ feet long and | |
| Date of Issuance: 05/31/2017 (Expires in 365 Days) | end of branch is _____ feet | |
| Owner of Property Described: FAMILY VIDEO MOVIE CLUF 1022 ADAMS ST E SPRINGFIELD, IL 62703 | (direction) _____ | |
| By:  Licensed Drain Layer MOORE EXCAVATING | of MH No. _____ | |
| Issued By: MZQ | and is approx. 9.0 feet deep. | |
| County Sanitary Engineer: JAMES F. TROIKE, P.E. | Height above Downstream Manhole Flowline: _____ | |
| Notes: OUTSIDE SEWER WORK WITH GREASE TRAP. SEE P48663 FOR AC | Service sewer: _____ inch pipe | |
| | Sewer Book No. 2 Page 66 | |
| | Wye Book No. 2 Page 146-7 | |

Permission is hereby granted for the sewer connection, above described, to be constructed under the conditions stated. Fee of \$50.00 received. This sewer discharges into the sewers of MASSILLON

DISTRIBUTION OF COPIES: White (County) Yellow (Contractor) Pink (City) Gold (Inspection Dept.)

STARK COUNTY METROPOLITAN SEWER DISTRICT
SANITARY ENGINEERING DEPARTMENT

Permit for Sewer Connection


Permit No. 48693 ✓

I understand that the connection charge shown below was calculated based on information furnished to your office by me. Further, I understand that if, subsequent to the issuance of a permit and/or connection completion and approval, the use of the serviced premises changes, additional applicable connection charges will be levied in accordance with the regulations of the Stark County Metropolitan Sewer District.

The undersigned hereby applies to construct a sewer connection from the premises described to the sewer and branch mentioned, and agrees that the construction and use of such sewer shall be strictly in accordance with the rules and regulations of the County Sanitary Engineering Department. I/we agree that I/we will be responsible for any damage or claims of any nature arising out of the construction of said connection, or the excavation thereof, and will warrant and defend the County of Stark, its Officers and Agents, against all such damages or claims, that I/we furnish and maintain proper barricades and lights for the protection of the public and that I/we will immediately refill and resurface all excavations and all settlements, and will pay to the County, the cost of any clearing up, removal of dirt or rubbish, refilling or resurfacing ordered or done by the County, over or around the excavation for this connection, within one year of acceptance of this work.

I/we specifically agree that no roof or footer drains, surface water or other prohibited waste shall be discharged into this connection.

The application and permit expire one year from the date of issuance. A fee of \$ 50.00 and the difference between area charges from the time of issuance to the time of re-issuance will be due in order to renew the application and permit.

| | |
|--|---|
| Address: 2900 CHERRYWOOD NW | Sewer District 16 Project No: _____ |
| Lot: 73 | Property is located on the S side (direction) |
| Parcel: 1612535 | of CHERRYWOOD St. |
| Subdivision: HILLSDALE ALLT 6 | between AT CUL DE SAC St. |
| Township: JACKSON SW 33 | and _____ St. |
| Area Charge: 2,000.00 | Main sewer is in EASEMENT ALONG EAST PRO. |
| Local Charge: 0.00 (if app.) | Y, branch is 58 feet |
| Permit Fee: 50.00 | (direction) NORTH |
| Connection Charge: 2,050.00 (Total) | of MH No. 379R |
| Installation: Payments: Check #3208 06/06/2017 | at AT HILLS AND DALES |
| Usage: SINGLE FAMILY RES 1 HOUSE/S | LATERAL SEWER: House conn. is 6.5 feet long and |
| Date of Issuance: 06/06/2017 (Expires in 365 Days) | end of branch is 64 feet |
| Owner of Property Described: BG CUSTOM HOMES, 5014 EAST BLVD. CANTON, OH 44718 | (direction) NORTH |
| By:  Licensed Drain Layer MALAVITE EXCAVATING, INC. | of MH No. 379R |
| Issued By: MZQ | and is approx. 4.0 feet deep. |
| County Sanitary Engineer: JAMES F. TROIKE, P.E. | Height above Downstream Manhole Flowline: _____ |
| Notes: NEW HOME | Service sewer: 6 inch PVC pipe |
| | Sewer Book No. 5 Page 168 |
| | Wye Book No. 5 Page 233 |

Permission is hereby granted for the sewer connection, above described, to be constructed under the conditions stated. Fee of \$50.00 received. This sewer discharges into the sewers of MASSILLON

DISTRIBUTION OF COPIES: White (County) Yellow (Contractor) Pink (City) Gold (Inspection Dept.)

STARK COUNTY METROPOLITAN SEWER DISTRICT
SANITARY ENGINEERING DEPARTMENT

Permit for Sewer Connection

Permit No. 48689

I understand that the connection charge shown below was calculated based on information furnished to your office by me. Further, I understand that if, subsequent to the issuance of a permit and/or connection completion and approval, the use of the serviced premises changes, additional applicable connection charges will be levied in accordance with the regulations of the Stark County Metropolitan Sewer District.

The undersigned hereby applies to construct a sewer connection from the premises described to the sewer and branch mentioned, and agrees that the construction and use of such sewer shall be strictly in accordance with the rules and regulations of the County Sanitary Engineering Department. I/we agree that I/we will be responsible for any damage or claims of any nature arising out of the construction of said connection, or the excavation thereof, and will warrant and defend the County of Stark, its Officers and Agents, against all such damages or claims, that I/we furnish and maintain proper barricades and lights for the protection of the public and that I/we will immediately refill and resurface all excavations and all settlements, and will pay to the County, the cost of any clearing up, removal of dirt or rubbish, refilling or resurfacing ordered or done by the County, over or around the excavation for this connection, within one year of acceptance of this work.

I/we specifically agree that no roof or footer drains, surface water or other prohibited waste shall be discharged into this connection.

The application and permit expire one year from the date of issuance. A fee of \$ 50.00 and the difference between area charges from the time of issuance to the time of re-issuance will be due in order to renew the application and permit.

Address: 5196 GLEN ELM NW
Lot: 20
Parcel: 10004798
Subdivision: SCOTSBURY GLEN #1
Township: JACKSON SW 20
Area Charge: 2,000.00
Local Charge: 0.00 (if app.)
Permit Fee: 50.00
Connection Charge: 2,050.00 (Total)
Installation:
Payments: Check #38977 06/05/2017
Usage: SINGLE FAMILY RES 1 HOUSE/S
Date of Issuance: 06/05/2017 (Expires in 365 Days)
Owner of Property Described:
KAUTH CUSTOM BUILDERS
5103 GLEN ELM CIR NW
MASSILLON, OH 44646
By: Jennifer Conn
Licensed Drain Layer BACHTEL EXCAVATING,
Issued By: RLH INC.
County Sanitary Engineer: JAMES F. TROIKE, P.E.

Sewer District 16 Project No: _____
Property is located on the N side (direction)
of SCOTSBURY GLEN St.
between AT GLEN ELM St.
and _____ St.
Main sewer is in SCOTSBURY GLEN
Y, branch is 69 feet
(direction) WEST
of MH No. 16-2031
at 1ST WEST OF AMHERST
LATERAL SEWER:
House conn. is 20 feet long and
end of branch is 69 feet
(direction) WEST
of MH No. 16-2031
and is approx. 9.0 feet deep.
Height above
Downstream Manhole Flowline: _____
Service sewer: 6 inch PVC pipe
Sewer Book No. 5 Page 651
Wye Book No. 10 Page 427

Notes: FLOWLINE IS 1.24 FEET ABOVE DS MH#16-2031 FLOWLINE

Permission is hereby granted for the sewer connection, above described, to be constructed under the conditions stated. Fee of \$50.00 received. This sewer discharges into the sewers of MASSILLON

DISTRIBUTION OF COPIES: White (County) Yellow (Contractor) Pink (City) Gold (Inspection Dept.)

STARK COUNTY METROPOLITAN SEWER DISTRICT
SANITARY ENGINEERING DEPARTMENT

Permit for Sewer Connection

Permit No. 48690 ✓

I understand that the connection charge shown below was calculated based on information furnished to your office by me. Further, I understand that if, subsequent to the issuance of a permit and/or connection completion and approval, the use of the serviced premises changes, additional applicable connection charges will be levied in accordance with the regulations of the Stark County Metropolitan Sewer District.

The undersigned hereby applies to construct a sewer connection from the premises described to the sewer and branch mentioned, and agrees that the construction and use of such sewer shall be strictly in accordance with the rules and regulations of the County Sanitary Engineering Department. I/we agree that I/we will be responsible for any damage or claims of any nature arising out of the construction of said connection, or the excavation thereof, and will warrant and defend the County of Stark, its Officers and Agents, against all such damages or claims, that I/we furnish and maintain proper barricades and lights for the protection of the public and that I/we will immediately refill and resurface all excavations and all settlements, and will pay to the County, the cost of any clearing up, removal of dirt or rubbish, refilling or resurfacing ordered or done by the County, over or around the excavation for this connection, within one year of acceptance of this work.

I/we specifically agree that no roof or footer drains, surface water or other prohibited waste shall be discharged into this connection.

The application and permit expire one year from the date of issuance. A fee of \$ 50.00 and the difference between area charges from the time of issuance to the time of re-issuance will be due in order to renew the application and permit.

| | |
|--|---|
| Address: 4915 SHADY KNOLL NW | Sewer District 16 Project No: _____ |
| Lot: 7 | Property is located on the _____ W side (direction) |
| Parcel: 16-21997 | of SHADY KNOLL St. |
| Subdivision: SHADY KNOLLS #1 | between BEATTY St. |
| Township: JACKSON SE 20 | and SHADY CREST St. |
| Area Charge: 2,000.00 | Main sewer is in SHADY KNOLL |
| Local Charge: 0.00 (if app.) | Y, branch is 10 feet |
| Permit Fee: 50.00 | (direction) SOUTH |
| Connection Charge: 2,050.00 (Total) | of MH No. 1175 |
| Installation: Payments: Check #38979 06/05/2017 | at 1ST SOUTH OF SHADY CREST |
| Usage: SINGLE FAMILY RES_ 1 HOUSE/S | LATERAL SEWER: House conn. is 35 feet long and end of branch is 10 feet (direction) SOUTH of MH No. 1175 and is approx. 7.0 feet deep. Height above |
| Date of Issuance: 06/05/2017 (Expires in 365 Days) | Downstream Manhole Flowline: _____ |
| Owner of Property Described: KAUTH CUSTOM BUILDERS, 5103 GLEN ELM CIR NW MASSILLON, OH 44646 | Service sewer: 6 inch PVC pipe |
| By: <i>Jennifer L. Corn</i> Licensed Drain Layer BACHTEL EXCAVATING, INC. | Sewer Book No. 5 Page 410 |
| Issued By: RLH | Wye Book No. 10 Page 284 |
| County Sanitary Engineer: JAMES F. TROIKE, P.E. | |
| Notes: FLOWLINE IS 2.26 FEET ABOVE DOWNSTREAM MH#1175 FLOWLINE | |
| Permission is hereby granted for the sewer connection, above described, to be constructed under the conditions stated. Fee of \$50.00 received. This sewer discharges into the sewers of MASSILLON | |

DISTRIBUTION OF COPIES: White (County) Yellow (Contractor) Pink (City) Gold (Inspection Dept.)

STARK COUNTY METROPOLITAN SEWER DISTRICT
SANITARY ENGINEERING DEPARTMENT

Permit for Sewer Connection

Permit No. 48637

I understand that the connection charge shown below was calculated based on information furnished to your office by me. Further, I understand that if, subsequent to the issuance of a permit and/or connection completion and approval, the use of the serviced premises changes, additional applicable connection charges will be levied in accordance with the regulations of the Stark County Metropolitan Sewer District.

The undersigned hereby applies to construct a sewer connection from the premises described to the sewer and branch mentioned, and agrees that the construction and use of such sewer shall be strictly in accordance with the rules and regulations of the County Sanitary Engineering Department. I/we agree that I/we will be responsible for any damage or claims of any nature arising out of the construction of said connection, or the excavation thereof, and will warrant and defend the County of Stark, its Officers and Agents, against all such damages or claims, that I/we furnish and maintain proper barricades and lights for the protection of the public and that I/we will immediately refill and resurface all excavations and all settlements, and will pay to the County, the cost of any clearing up, removal of dirt or rubbish, refilling or resurfacing ordered or done by the County, over or around the excavation for this connection, within one year of acceptance of this work.

I/we specifically agree that no roof or footer drains, surface water or other prohibited waste shall be discharged into this connection.

The application and permit expire one year from the date of issuance. A fee of \$ 50.00 and the difference between area charges from the time of issuance to the time of re-issuance will be due in order to renew the application and permit.

| | |
|--|--|
| Address: 3808 OLD HICKORY NW | Sewer District 25 Project No: _____ |
| Lot: 12 | Property is located on the E side (direction) |
| Parcel: 10006699 | of OLD HICKORY St. |
| Subdivision: GLENDALE VILLAGE #1 | between MARZILLI St. |
| Township: JACKSON SW 26 | and END OF ST St. |
| Area Charge: 2,000.00 | Main sewer is in OLD HICKORY |
| Local Charge: 0.00 (if app.) | Y, branch is 130 feet |
| Permit Fee: 50.00 | (direction) NORTH |
| Connection Charge: 2,050.00 (Total) | of MH No. 25-1128 |
| Installation: Payments: Check #1090 04/06/2017 | at 1ST NORTH OF MARZILLI |
| Usage: SINGLE FAMILY RES 1 HOUSE/S | LATERAL SEWER: House conn. is 16 feet long and |
| Date of Issuance: 04/06/2017 (Expires in 365 Days) | end of branch is 130 feet |
| Owner of Property Described: POLITIS, ELIAS & VESNA 2317 21ST ST NE CANTON, OH 44705 | (direction) NORTH |
| By: <i>[Signature]</i> Licensed Drain Layer <i>PAT SWORD</i> | of MH No. 25-1128 |
| Issued By: RLH | and is approx. 8.0 feet deep. |
| County Sanitary Engineer: JAMES F. TROIKE, P.E. | Height above Downstream Manhole Flowline: 5.95 |
| | Service sewer: 6 inch PVC pipe |
| | Sewer Book No. 8 Page 252 |
| | Wye Book No. 8 Page 350 |

Notes: NEW HOME

Permission is hereby granted for the sewer connection, above described, to be constructed under the conditions stated. Fee of \$50.00 received. This sewer discharges into the sewers of MASSILLON

DISTRIBUTION OF COPIES: White (County) Yellow (Contractor) Pink (City) Gold (Inspection Dept.)

STARK COUNTY METROPOLITAN SEWER DISTRICT
SANITARY ENGINEERING DEPARTMENT

Permit for Sewer Connection


Permit No. 48688

I understand that the connection charge shown below was calculated based on information furnished to your office by me. Further, I understand that if, subsequent to the issuance of a permit and/or connection completion and approval, the use of the serviced premises changes, additional applicable connection charges will be levied in accordance with the regulations of the Stark County Metropolitan Sewer District.

The undersigned hereby applies to construct a sewer connection from the premises described to the sewer and branch mentioned, and agrees that the construction and use of such sewer shall be strictly in accordance with the rules and regulations of the County Sanitary Engineering Department. I/we agree that I/we will be responsible for any damage or claims of any nature arising out of the construction of said connection, or the excavation thereof, and will warrant and defend the County of Stark, its Officers and Agents, against all such damages or claims, that I/we furnish and maintain proper barricades and lights for the protection of the public and that I/we will immediately refill and resurface all excavations and all settlements, and will pay to the County, the cost of any clearing up, removal of dirt or rubbish, refilling or resurfacing ordered or done by the County, over or around the excavation for this connection, within one year of acceptance of this work.

I/we specifically agree that no roof or footer drains, surface water or other prohibited waste shall be discharged into this connection.

The application and permit expire one year from the date of issuance. A fee of \$ 50.00 and the difference between area charges from the time of issuance to the time of re-issuance will be due in order to renew the application and permit.

Address: 9779 EMERALD HILL NW
Lot: 275
Parcel: 1628142
Subdivision: EMERALD ESTATES #6 C
Township: JACKSON SW 7
Area Charge: 2,000.00
Local Charge: 0.00 (if app.)
Permit Fee: 50.00
Connection Charge: 2,050.00 (Total)
Installation:
Payments: Check #9362 06/02/2017
Usage: SINGLE FAMILY RES 1 HOUSE/S
Date of Issuance: 06/02/2017 (Expires in 365 Days)
Owner of Property Described:
PATRICK LONG HOMES,
11685 CLEVELAND AVE NW
UNIONTOWN, OH 44685
By: 
Licensed Drain Layer BONTRAGER EXCAVATING
Issued By: MZQ INC.
County Sanitary Engineer: JAMES F. TROIKE, P.E.
Notes: FLOWLINE IS 8.28 FEET ABOVE DS MH#16-1756 FLOWLINE. NEW HOME
Permission is hereby granted for the sewer connection, above described, to be constructed under the conditions stated. Fee of \$50.00 received. This sewer discharges into the sewers of MASSILLON

Stark County
Main sewer is in EMERALD HILL
Property is located on the N side (direction)
of EMERALD HILL St.
between EMERALD COVE St.
and EMERALD GLEN St.
Y, branch is 104 feet
(direction) EAST
of MH No. 16-1756
at EMERALD COVE
LATERAL SEWER:
House conn. is 27 feet long and
end of branch is 104 feet
(direction) EAST
of MH No. 16-1756
and is approx. 10.0 feet deep.
Height above
Downstream Manhole Flowline:
Service sewer: 6 inch PVC pipe
Sewer Book No. 5 Page 572
Wye Book No. 10 Page 362

DISTRIBUTION OF COPIES: White (County) Yellow (Contractor) Pink (City) Gold (Inspection Dept.)

STARK COUNTY METROPOLITAN SEWER DISTRICT
SANITARY ENGINEERING DEPARTMENT

Permit for Sewer Connection

Permit No. 48691✓

I understand that the connection charge shown below was calculated based on information furnished to your office by me. Further, I understand that if, subsequent to the issuance of a permit and/or connection completion and approval, the use of the serviced premises changes, additional applicable connection charges will be levied in accordance with the regulations of the Stark County Metropolitan Sewer District.

The undersigned hereby applies to construct a sewer connection from the premises described to the sewer and branch mentioned, and agrees that the construction and use of such sewer shall be strictly in accordance with the rules and regulations of the County Sanitary Engineering Department. I/we agree that I/we will be responsible for any damage or claims of any nature arising out of the construction of said connection, or the excavation thereof, and will warrant and defend the County of Stark, its Officers and Agents, against all such damages or claims, that I/we furnish and maintain proper barricades and lights for the protection of the public and that I/we will immediately refill and resurface all excavations and all settlements, and will pay to the County, the cost of any clearing up, removal of dirt or rubbish, refilling or resurfacing ordered or done by the County, over or around the excavation for this connection, within one year of acceptance of this work.

I/we specifically agree that no roof or footer drains, surface water or other prohibited waste shall be discharged into this connection.

The application and permit expire one year from the date of issuance. A fee of \$ 50.00 and the difference between area charges from the time of issuance to the time of re-issuance will be due in order to renew the application and permit.

Address: 3100 DUNBARTON NW
Lot: 15
Parcel: 1605167
Subdivision: INVERNESS ALLT 1
Township: JACKSON SE 35
Area Charge: 0.00
Local Charge: 0.00 (if app.)
Permit Fee: 50.00
Connection Charge: 50.00 (Total)
Installation:
Payments: Check #10745 06/05/2017
Usage:
Date of Issuance: 06/05/2017 (Expires in 365 Days)
Owner of Property Described:
KLAPCHAR, MICHAEL & AMZ
3100 DUNBARTON DR NW
CANTON, OH 44708
By: *Garret Maloney*
Licensed Drain Layer MALAVITE EXCAVATING,
Issued By: MZQ INC.
County Sanitary Engineer: JAMES F. TROIKE, P.E.

Sewer District 25 Project No: _____
Property is located on the E side (direction)
of DUNBARTON St.
between FITZJAMES St.
and _____ St.
Main sewer is in DUNBARTON
Y, branch is STUB feet
(direction) IN
of MH No. 25-333
at SECOND NORTH OF
FITZJAMES
LATERAL SEWER:
House conn. is 32 feet long and
end of branch is 32 feet
(direction) EAST
of MH No. 25-333
and is approx. 10.0 feet deep.
Height above
Downstream Manhole Flowline: _____
Service sewer: 6 inch VCP pipe
Sewer Book No. 8 Page 101
Wye Book No. 7 Page 322

Notes: RE-ROUTE ADDING SECOND BUILDING CONNECTION TO THE EXISTING LATERAL

Permission is hereby granted for the sewer connection, above described, to be constructed under the conditions stated. Fee of \$50.00 received. This sewer discharges into the sewers of MASSILLON

DISTRIBUTION OF COPIES: White (County) Yellow (Contractor) Pink (City) Gold (Inspection Dept.)

STARK COUNTY METROPOLITAN SEWER DISTRICT
SANITARY ENGINEERING DEPARTMENT

Permit for Sewer Connection

Permit No. 48686 ✓

I understand that the connection charge shown below was calculated based on information furnished to your office by me. Further, I understand that if, subsequent to the issuance of a permit and/or connection completion and approval, the use of the serviced premises changes, additional applicable connection charges will be levied in accordance with the regulations of the Stark County Metropolitan Sewer District.

The undersigned hereby applies to construct a sewer connection from the premises described to the sewer and branch mentioned, and agrees that the construction and use of such sewer shall be strictly in accordance with the rules and regulations of the County Sanitary Engineering Department. I/we agree that I/we will be responsible for any damage or claims of any nature arising out of the construction of said connection, or the excavation thereof, and will warrant and defend the County of Stark, its Officers and Agents, against all such damages or claims, that I/we furnish and maintain proper barricades and lights for the protection of the public and that I/we will immediately refill and resurface all excavations and all settlements, and will pay to the County, the cost of any clearing up, removal of dirt or rubbish, refilling or resurfacing ordered or done by the County, over or around the excavation for this connection, within one year of acceptance of this work.

I/we specifically agree that no roof or footer drains, surface water or other prohibited waste shall be discharged into this connection.

The application and permit expire one year from the date of issuance. A fee of \$ 50.00 and the difference between area charges from the time of issuance to the time of re-issuance will be due in order to renew the application and permit.

Address: 3878 OLD HICKORY NW
Lot: 7
Parcel: 10006694
Subdivision: GLENDALE VILLAGE #1
Township: JACKSON SW 26
Area Charge: 2,000.00
Local Charge: 0.00 (if app.)
Permit Fee: 50.00
Connection Charge: 2,050.00 (Total)
Installation:
Payments: Check #14951 06/01/2017
Usage: SINGLE FAMILY RES 1 HOUSE/S
Date of Issuance: 06/01/2017 (Expires in 365 Days)
Owner of Property Described:
VEGA - VEGA ENTERPRISES
4895 NAVARRE RD SW
CANTON, OH 44706
By: JAMES K. FRANKS JR
Licensed Drain Layer
Issued By: MZQ EXCAVATING LLC
County Sanitary Engineer: JAMES F. TROIKE, P.E.
Notes: FLOWLINE IS 12.0' ABOVE DOWNSTREAM MH 25-1129 FLOWLINE. NEW HOME
Permission is hereby granted for the sewer connection, above described, to be constructed under the conditions stated. Fee of \$50.00 received. This sewer discharges into the sewers of MASSILLON
DISTRIBUTION OF COPIES: White (County) Yellow (Contractor) Pink (City) Gold (Inspection Dept.)

Sewer District 25 Project No: _____
Property is located on the E side (direction)
of OLD HICKORY St.
between MARZILLI St.
and END OF ST St.
Main sewer is in OLD HICKORY
Y, branch is 298 feet
(direction) NORTH
of MH No. 25-1129
at 2ND NORTH OF MARZILLI
LATERAL SEWER:
House conn. is 17 feet long and
end of branch is 298 feet
(direction) NORTH
of MH No. 25-1129
and is approx. 8.0 feet deep.
Height above
Downstream Manhole Flowline: _____
Service sewer: 6 inch PVC pipe
Sewer Book No. 8 Page 252
Wye Book No. 8 Page 350

STARK COUNTY METROPOLITAN SEWER DISTRICT
SANITARY ENGINEERING DEPARTMENT

Permit for Sewer Connection

Permit No. 48742 ✓

I understand that the connection charge shown below was calculated based on information furnished to your office by me. Further, I understand that if, subsequent to the issuance of a permit and/or connection completion and approval, the use of the serviced premises changes, additional applicable connection charges will be levied in accordance with the regulations of the Stark County Metropolitan Sewer District.

The undersigned hereby applies to construct a sewer connection from the premises described to the sewer and branch mentioned, and agrees that the construction and use of such sewer shall be strictly in accordance with the rules and regulations of the County Sanitary Engineering Department. I/we agree that I/we will be responsible for any damage or claims of any nature arising out of the construction of said connection, or the excavation thereof, and will warrant and defend the County of Stark, its Officers and Agents, against all such damages or claims, that I/we furnish and maintain proper barricades and lights for the protection of the public and that I/we will immediately refill and resurface all excavations and all settlements, and will pay to the County, the cost of any clearing up, removal of dirt or rubbish, refilling or resurfacing ordered or done by the County, over or around the excavation for this connection, within one year of acceptance of this work.

I/we specifically agree that no roof or footer drains, surface water or other prohibited waste shall be discharged into this connection.

The application and permit expire one year from the date of issuance. A fee of \$ 50.00 and the difference between area charges from the time of issuance to the time of re-issuance will be due in order to renew the application and permit.

Address: 8084 MUDBROOK NW Sewer District 16 Project No: _____
Lot: _____ Property is located on the _____ side (direction)
Parcel: 1619638 of _____ St.
Subdivision: _____ between _____ St.
Township: JACKSON SE 17 and _____ St.
Area Charge: 2,000.00 Main sewer is in EASEMENT IN REAR OF PRO.
Local Charge: 0.00 (if app.) Y, branch is STUB _____ feet
Permit Fee: 50.00 (direction) NORTH
Connection Charge: 2,050.00 (Total) of MH No. 16-1378
Installation: at NORTH SIDE CUL-DE-SAC
Payments: Check #1238 07/25/2017 ON CLIFTON COURT
Usage: SINGLE FAMILY RES_ 1 HOUSE/S
LATERAL SEWER:
House conn. is 156 feet long and
end of branch is 156 feet
(direction) NORTH
of MH No. 16-1378
and is approx. _____ feet deep.
Height above
Downstream Manhole Flowline: 1.73
Service sewer: 6 inch PVC pipe
Sewer Book No. 5 Page 438
Wye Book No. 10 Page 295

Date of Issuance: 07/25/2017 (Expires in 365 Days)
Owner of Property Described:
REMBRANDT HOMES
PO BOX 610
UNIONTOWN, OH 44685
By: _____
Licensed Drain Layer BONTRAGER EXCAVATING
Issued By: RLH INC.
County Sanitary Engineer: JAMES F. TROIKE, P.E.

Notes: NEW HOME

Permission is hereby granted for the sewer connection, above described, to be constructed under the conditions stated. Fee of \$50.00 received. This sewer discharges into the sewers of MASSILLON

DISTRIBUTION OF COPIES: White (County) Yellow (Contractor) Pink (City) Gold (Inspection Dept.)

STARK COUNTY METROPOLITAN SEWER DISTRICT
SANITARY ENGINEERING DEPARTMENT

Permit for Sewer Connection

Permit No. 48733 ✓

I understand that the connection charge shown below was calculated based on information furnished to your office by me. Further, I understand that if, subsequent to the issuance of a permit and/or connection completion and approval, the use of the serviced premises changes, additional applicable connection charges will be levied in accordance with the regulations of the Stark County Metropolitan Sewer District.

The undersigned hereby applies to construct a sewer connection from the premises described to the sewer and branch mentioned, and agrees that the construction and use of such sewer shall be strictly in accordance with the rules and regulations of the County Sanitary Engineering Department. I/we agree that I/we will be responsible for any damage or claims of any nature arising out of the construction of said connection, or the excavation thereof, and will warrant and defend the County of Stark, its Officers and Agents, against all such damages or claims, that I/we furnish and maintain proper barricades and lights for the protection of the public and that I/we will immediately refill and resurface all excavations and all settlements, and will pay to the County, the cost of any clearing up, removal of dirt or rubbish, refilling or resurfacing ordered or done by the County, over or around the excavation for this connection, within one year of acceptance of this work.

I/we specifically agree that no roof or footer drains, surface water or other prohibited waste shall be discharged into this connection.

The application and permit expire one year from the date of issuance. A fee of \$ 50.00 and the difference between area charges from the time of issuance to the time of re-issuance will be due in order to renew the application and permit.

Address: 8798 CLUBHOUSE NW Sewer District 16 Project No: _____
Lot: 17 Property is located on the S side (direction)
Parcel: 16-28254 of CLUB HOUSE St.
Subdivision: ROLLING GREEN #1 between ROLLING GREEN St.
Township: JACKSON NW 8 and CUL-DE-SAC St.
Area Charge: 2,000.00 Main sewer is in CLUB HOUSE
Local Charge: 0.00 (if app.) Y, branch is 98 feet
Permit Fee: 50.00 (direction) WEST
Connection Charge: 2,050.00 (Total) of MH No. 16-1834
Installation: at 1ST WEST OF ROLLING
Payments: Check #3347 07/18/2017 GREEN
Usage: SINGLE FAMILY RES 1 HOUSE/S LATERAL SEWER:
House conn. is 60 feet long and
end of branch is 98 feet
(direction) WEST
of MH No. 16-1834
and is approx. 10.5 feet deep.
Height above
Downstream Manhole Flowline: _____
Service sewer: 6 inch PVC pipe
Sewer Book No. 5 Page 601
Wye Book No. 10 Page 133

Date of Issuance: 07/18/2017 (Expires in 365 Days)
Owner of Property Described:
BG CUSTOM HOMES
5014 EAST BLVD
CANTON, OH 44718
By: *Scott Maloney*
Licensed Drain Layer MALAVITE EXCAVATING,
Issued By: RLH INC.
County Sanitary Engineer: JAMES F. TROIKE, P.E.

Notes: FLOWLINE IS 1.15 FEET ABOVE DS MH#16-1834 FLOWLINE

Permission is hereby granted for the sewer connection, above described, to be constructed under the conditions stated. Fee of \$50.00 received. This sewer discharges into the sewers of MASSILLON

DISTRIBUTION OF COPIES: White (County) Yellow (Contractor) Pink (City) Gold (Inspection Dept.)

STARK COUNTY METROPOLITAN SEWER DISTRICT
SANITARY ENGINEERING DEPARTMENT

Permit for Sewer Connection

Permit No. 48721 ✓

I understand that the connection charge shown below was calculated based on information furnished to your office by me. Further, I understand that if, subsequent to the issuance of a permit and/or connection completion and approval, the use of the serviced premises changes, additional applicable connection charges will be levied in accordance with the regulations of the Stark County Metropolitan Sewer District.

The undersigned hereby applies to construct a sewer connection from the premises described to the sewer and branch mentioned, and agrees that the construction and use of such sewer shall be strictly in accordance with the rules and regulations of the County Sanitary Engineering Department. I/we agree that I/we will be responsible for any damage or claims of any nature arising out of the construction of said connection, or the excavation thereof, and will warrant and defend the County of Stark, its Officers and Agents, against all such damages or claims, that I/we furnish and maintain proper barricades and lights for the protection of the public and that I/we will immediately refill and resurface all excavations and all settlements, and will pay to the County, the cost of any clearing up, removal of dirt or rubbish, refilling or resurfacing ordered or done by the County, over or around the excavation for this connection, within one year of acceptance of this work.

I/we specifically agree that no roof or footer drains, surface water or other prohibited waste shall be discharged into this connection.

The application and permit expire one year from the date of issuance. A fee of \$ 50.00 and the difference between area charges from the time of issuance to the time of re-issuance will be due in order to renew the application and permit.

| | |
|---|---|
| Address: 9331 BROADLAND NW | Sewer District 16 Project No: _____ |
| Lot: 63 | Property is located on the _____ N side (direction) |
| Parcel: 16-29788 | of BROADLAND St. |
| Subdivision: HUNTER'S CHASE #2 | between WILD FOX RUN St. |
| Township: JACKSON SE 7 | and MOSSY OAKS St. |
| Area Charge: 2,000.00 | Main sewer is in BROADLAND |
| Local Charge: 0.00 (if app.) | Y, branch is 109 feet |
| Permit Fee: 50.00 | (direction) WEST |
| Connection Charge: 2,050.00 (Total) | of MH No. 16-1422 |
| Installation: Payments: Check #40336 07/12/2017 | at 2ND EAST OF MOSSY OAKS |
| Usage: SINGLE FAMILY RES 1 HOUSE/S | LATERAL SEWER: House conn. is 42 feet long and |
| Date of Issuance: 07/12/2017 (Expires in 365 Days) | end of branch is 109 feet |
| Owner of Property Described: REA BLDG CORP 8230 LUTZ AVE NW MASSILLON, OH 44646 | (direction) WEST |
| By: _____ Licensed Drain Layer MALAVITE EXCAVATING, INC. | of MH No. 16-1422 |
| Issued By: RLH | and is approx. 10.0 feet deep. |
| County Sanitary Engineer: JAMES F. TROIKE, P.E. | Height above Downstream Manhole Flowline: _____ |
| | Service sewer: 6 inch PVC pipe |
| | Sewer Book No. 5 Page 611 |
| | Wye Book No. 10 Page 336 |

Notes: FLOWLINE IS 2.04 FEET ABOVE DS MH#16-1422 FLOWLINE

Permission is hereby granted for the sewer connection, above described, to be constructed under the conditions stated. Fee of \$50.00 received. This sewer discharges into the sewers of MASSILLON

DISTRIBUTION OF COPIES: White (County) Yellow (Contractor) Pink (City) Gold (Inspection Dept.)

STARK COUNTY METROPOLITAN SEWER DISTRICT
SANITARY ENGINEERING DEPARTMENT

Permit for Sewer Connection

Permit No. 48665✓

I understand that the connection charge shown below was calculated based on information furnished to your office by me. Further, I understand that if, subsequent to the issuance of a permit and/or connection completion and approval, the use of the serviced premises changes, additional applicable connection charges will be levied in accordance with the regulations of the Stark County Metropolitan Sewer District.

The undersigned hereby applies to construct a sewer connection from the premises described to the sewer and branch mentioned, and agrees that the construction and use of such sewer shall be strictly in accordance with the rules and regulations of the County Sanitary Engineering Department. I/we agree that I/we will be responsible for any damage or claims of any nature arising out of the construction of said connection, or the excavation thereof, and will warrant and defend the County of Stark, its Officers and Agents, against all such damages or claims, that I/we furnish and maintain proper barricades and lights for the protection of the public and that I/we will immediately refill and resurface all excavations and all settlements, and will pay to the County, the cost of any clearing up, removal of dirt or rubbish, refilling or resurfacing ordered or done by the County, over or around the excavation for this connection, within one year of acceptance of this work.

I/we specifically agree that no roof or footer drains, surface water or other prohibited waste shall be discharged into this connection.

The application and permit expire one year from the date of issuance. A fee of \$ 50.00 and the difference between area charges from the time of issuance to the time of re-issuance will be due in order to renew the application and permit.

| | |
|---|---|
| Address: 5554 HOLMES NW | Sewer District 29 Project No: 395 |
| Lot: 239 | Property is located on the E side (direction) |
| Parcel: 1604176 | of HOLMES St. |
| Subdivision: LAKE CABLE SEC B | between AT ISLAND DR NW St. |
| Township: JACKSON SW 14 | and St. |
| Area Charge: 0.00 | Main sewer is in EASEMENT ALONG LAKE |
| Local Charge: 0.00 (if app.) | Y, branch is 38 feet |
| Permit Fee: 50.00 | (direction) NORTH |
| Connection Charge: 50.00 (Total) | of MH No. 29-45 |
| Installation: Payments: Check #7506 05/09/2017 | at SE CORNER OF LOT |
| Usage: SINGLE FAMILY RES 0 HOUSE/S | LATERAL SEWER: House conn. is feet long and |
| Date of Issuance: 05/09/2017 (Expires in 365 Days) | end of branch is feet |
| Owner of Property Described: BRADSHAW, LARRY 5536 HOLMES DR NW CANTON, OH 44718 | (direction) of MH No. |
| By: [Signature] MALAVITE Licensed Drain Layer | and is approx. feet deep. |
| Issued By: MQZ | Height above Downstream Manhole Flowline: |
| County Sanitary Engineer: JAMES F. TROIKE, P.E. | Service sewer: inch pipe |
| | Sewer Book No. 7 Page 6 |
| | Wye Book No. 7 Page 215 |

Notes: ORIGINAL PERMIT 00492. RECONNECTION

Permission is hereby granted for the sewer connection, above described, to be constructed under the conditions stated. Fee of \$50.00 received. This sewer discharges into the sewers of MASSILLON

DISTRIBUTION OF COPIES: White (County) Yellow (Contractor) Pink (City) Gold (Inspection Dept.)

Permit for Sewer Connection

LATERAL SEWER:
House conn. is 35 feet long and
end of branch is 126 feet
(direction) SOUTH
of MH No. 16-1739
and is approx. 16.0 feet deep.
Height above
Downstream Manhole Flowline: _____
Service sewer: 6 inch PVC pipe
Sewer Book No. 5 Page 564
Wye Book No. 10 Page 346

STARK COUNTY METROPOLITAN SEWER DISTRICT
SANITARY ENGINEERING DEPARTMENT

Permit for Sewer Connection

Permit No. 48734

I understand that the connection charge shown below was calculated based on information furnished to your office by me. Further, I understand that if, subsequent to the issuance of a permit and/or connection completion and approval, the use of the serviced premises changes, additional applicable connection charges will be levied in accordance with the regulations of the Stark County Metropolitan Sewer District.

The undersigned hereby applies to construct a sewer connection from the premises described to the sewer and branch mentioned, and agrees that the construction and use of such sewer shall be strictly in accordance with the rules and regulations of the County Sanitary Engineering Department. I/we agree that I/we will be responsible for any damage or claims of any nature arising out of the construction of said connection, or the excavation thereof, and will warrant and defend the County of Stark, its Officers and Agents, against all such damages or claims, that I/we furnish and maintain proper barricades and lights for the protection of the public and that I/we will immediately refill and resurface all excavations and all settlements, and will pay to the County, the cost of any clearing up, removal of dirt or rubbish, refilling or resurfacing ordered or done by the County, over or around the excavation for this connection, within one year of acceptance of this work.

I/we specifically agree that no roof or footer drains, surface water or other prohibited waste shall be discharged into this connection.

The application and permit expire one year from the date of issuance. A fee of \$ 50.00 and the difference between area charges from the time of issuance to the time of re-issuance will be due in order to renew the application and permit.

| | |
|---|---|
| Address: 6452 STONEYWOOD NW | Sewer District 25 Project No: _____ |
| Lot: 271 | Property is located on the S side (direction) |
| Parcel: 16-18529 | of STONEYWOOD St. |
| Subdivision: EST. OF GLENMOOR #5 | between ARMANDALE St. |
| Township: JACKSON SE 22 | and CUL-DE-SAC St. |
| Area Charge: 2,000.00 | Main sewer is in STONEYWOOD |
| Local Charge: 0.00 (if app.) | Y, branch is STUB feet |
| Permit Fee: 50.00 | (direction) IN |
| Connection Charge: 2,050.00 (Total) | of MH No. 848 |
| Installation: Payments: Check #4272 07/20/2017 | at CUL-DE-SAC |
| Usage: SINGLE FAMILY RES 1 HOUSE/S | LATERAL SEWER: House conn. is 70 feet long and |
| Date of Issuance: 07/20/2017 (Expires in 365 Days) | end of branch is 49 feet |
| Owner of Property Described: CONSTRUCTION, CAMPANELI 6427 SELKIRK CIR NW CANTON, OHIO 44718 | (direction) WEST |
| By: [Signature] Licensed Drain Layer | of MH No. 848 |
| Issued By: RLH | and is approx. 9.0 feet deep. |
| County Sanitary Engineer: JAMES F. TROIKE, P.E. | Height above Downstream Manhole Flowline: _____ |
| | Service sewer: 6 inch PVC pipe |
| | Sewer Book No. 8 Page 193 |
| | Wye Book No. 8 Page 272 |

Notes: FLOWLINE 4.44FT ABOVE MH#848 FLOWLINE

Permission is hereby granted for the sewer connection, above described, to be constructed under the conditions stated. Fee of \$50.00 received. This sewer discharges into the sewers of MASSILLON

DISTRIBUTION OF COPIES: White (County) Yellow (Contractor) Pink (City) Gold (Inspection Dept.)

STARK COUNTY METROPOLITAN SEWER DISTRICT
SANITARY ENGINEERING DEPARTMENT

Permit for Sewer Connection

Permit No. 48744 ✓

I understand that the connection charge shown below was calculated based on information furnished to your office by me. Further, I understand that if, subsequent to the issuance of a permit and/or connection completion and approval, the use of the serviced premises changes, additional applicable connection charges will be levied in accordance with the regulations of the Stark County Metropolitan Sewer District.

The undersigned hereby applies to construct a sewer connection from the premises described to the sewer and branch mentioned, and agrees that the construction and use of such sewer shall be strictly in accordance with the rules and regulations of the County Sanitary Engineering Department. I/we agree that I/we will be responsible for any damage or claims of any nature arising out of the construction of said connection, or the excavation thereof, and will warrant and defend the County of Stark, its Officers and Agents, against all such damages or claims, that I/we furnish and maintain proper barricades and lights for the protection of the public and that I/we will immediately refill and resurface all excavations and all settlements, and will pay to the County, the cost of any clearing up, removal of dirt or rubbish, refilling or resurfacing ordered or done by the County, over or around the excavation for this connection, within one year of acceptance of this work.

I/we specifically agree that no roof or footer drains, surface water or other prohibited waste shall be discharged into this connection.

The application and permit expire one year from the date of issuance. A fee of \$ 50.00 and the difference between area charges from the time of issuance to the time of re-issuance will be due in order to renew the application and permit.

| | |
|--|---|
| Address: 3003 DUNBARTON NW | Sewer District 25 Project No: _____ |
| Lot: 21 | Property is located on the _____ W side (direction) |
| Parcel: 1603884 | of DUNBARTON St. |
| Subdivision: INVERNESS ALLT 1 | between FITZJAMES St. |
| Township: JACKSON SE 35 | and DUNBARTON St. |
| Area Charge: 0.00 | Main sewer is in DUNBARTON |
| Local Charge: 0.00 (if app.) | Y, branch is STUB feet |
| Permit Fee: 50.00 | (direction) IN |
| Connection Charge: 50.00 (Total) | of MH No. 25-332 |
| Installation: Payments: Check #5884 07/26/2017 | at 1ST MH NORTH OF FITZJAMES |
| Usage: SINGLE FAMILY RES 1 HOUSE/S | LATERAL SEWER: House conn. is 36 feet long and end of branch is 20 feet (direction) NORTH of MH No. 25-332 and is approx. 9.0 feet deep. Height above Downstream Manhole Flowline: _____ Service sewer: 6 inch pipe Sewer Book No. 8 Page 101 Wye Book No. 7 Page 322-3 |
| Date of Issuance: 07/26/2017 (Expires in 365 Days) | |
| Owner of Property Described: ANDERSON, SCOTT 2500 WESTFIELD DR ELGIN, IL 60124 | |
| By: KYLER EXCAVATING Licensed Drain Layer | |
| Issued By: RLH | |
| County Sanitary Engineer: JAMES F. TROIKE, P.E. | |

Notes: ORIG P4970. RE-ROUTE

Permission is hereby granted for the sewer connection, above described, to be constructed under the conditions stated. Fee of \$50.00 received. This sewer discharges into the sewers of MASSILLON

DISTRIBUTION OF COPIES: White (County) Yellow (Contractor) Pink (City) Gold (Inspection Dept.)

STARK COUNTY METROPOLITAN SEWER DISTRICT
SANITARY ENGINEERING DEPARTMENT

Permit for Sewer Connection

Permit No. 48739 ✓

I understand that the connection charge shown below was calculated based on information furnished to your office by me. Further, I understand that if, subsequent to the issuance of a permit and/or connection completion and approval, the use of the serviced premises changes, additional applicable connection charges will be levied in accordance with the regulations of the Stark County Metropolitan Sewer District.

The undersigned hereby applies to construct a sewer connection from the premises described to the sewer and branch mentioned, and agrees that the construction and use of such sewer shall be strictly in accordance with the rules and regulations of the County Sanitary Engineering Department. I/we agree that I/we will be responsible for any damage or claims of any nature arising out of the construction of said connection, or the excavation thereof, and will warrant and defend the County of Stark, its Officers and Agents, against all such damages or claims, that I/we furnish and maintain proper barricades and lights for the protection of the public and that I/we will immediately refill and resurface all excavations and all settlements, and will pay to the County, the cost of any clearing up, removal of dirt or rubbish, refilling or resurfacing ordered or done by the County, over or around the excavation for this connection, within one year of acceptance of this work.

I/we specifically agree that no roof or footer drains, surface water or other prohibited waste shall be discharged into this connection.

The application and permit expire one year from the date of issuance. A fee of \$ 50.00 and the difference between area charges from the time of issuance to the time of re-issuance will be due in order to renew the application and permit.

| | |
|--|---|
| Address: 8688 LAKE BLUFF NW | Sewer District 16 Project No: _____ |
| Lot: UNIT 5 | Property is located on the _____ W side (direction) |
| Parcel: 10008923 | of LAKE BLUFF St. |
| Subdivision: WATERSIDE CONDOS | between LAKE VISTA St. |
| Township: JACKSON | and LAKE VISTA St. |
| Area Charge: 2,000.00 | Main sewer is in LAKE BLUFF |
| Local Charge: 0.00 (if app.) | Y, branch is 14 feet |
| Permit Fee: 50.00 | (direction) SOUTH |
| Connection Charge: 2,050.00 (Total) | of MH No. 16-1941 |
| Installation: Payments: Check #2349 07/24/2017 | at INT OF LAKE VISTA |
| Usage: SINGLE FAMILY RES 1 HOUSE/S | LATERAL SEWER: House conn. is 53 feet long and |
| Date of Issuance: 07/24/2017 (Expires in 365 Days) | end of branch is 14 feet |
| Owner of Property Described: DESIGN CONSTRUCTION 4305 MT PLEASANT NORTH CANTON, OHIO 44720 | (direction) SOUTH |
| By: [Signature] Licensed Drain Layer BONTRAGER EXCAVATING INC. | of MH No. 16-1941 |
| Issued By: SJB | and is approx. 9.0 feet deep. |
| County Sanitary Engineer: JAMES F. TROIKE, P.E. | Height above Downstream Manhole Flowline: 6.72 |
| | Service sewer: 6 inch PVC pipe |
| | Sewer Book No. 5 Page 627 |
| | Wye Book No. 11 Page 272 |

Notes:

Permission is hereby granted for the sewer connection, above described, to be constructed under the conditions stated. Fee of \$50.00 received. This sewer discharges into the sewers of MASSILLON

DISTRIBUTION OF COPIES: White (County) Yellow (Contractor) Pink (City) Gold (Inspection Dept.)

STARK COUNTY METROPOLITAN SEWER DISTRICT
SANITARY ENGINEERING DEPARTMENT

Permit for Sewer Connection

Permit No. 48712

I understand that the connection charge shown below was calculated based on information furnished to your office by me. Further, I understand that if, subsequent to the issuance of a permit and/or connection completion and approval, the use of the serviced premises changes, additional applicable connection charges will be levied in accordance with the regulations of the Stark County Metropolitan Sewer District.

The undersigned hereby applies to construct a sewer connection from the premises described to the sewer and branch mentioned, and agrees that the construction and use of such sewer shall be strictly in accordance with the rules and regulations of the County Sanitary Engineering Department. I/we agree that I/we will be responsible for any damage or claims of any nature arising out of the construction of said connection, or the excavation thereof, and will warrant and defend the County of Stark, its Officers and Agents, against all such damages or claims, that I/we furnish and maintain proper barricades and lights for the protection of the public and that I/we will immediately refill and resurface all excavations and all settlements, and will pay to the County, the cost of any clearing up, removal of dirt or rubbish, refilling or resurfacing ordered or done by the County, over or around the excavation for this connection, within one year of acceptance of this work.

I/we specifically agree that no roof or footer drains, surface water or other prohibited waste shall be discharged into this connection.

The application and permit expire one year from the date of issuance. A fee of \$ 50.00 and the difference between area charges from the time of issuance to the time of re-issuance will be due in order to renew the application and permit.

| | |
|--|--|
| Address: 12044 MOFFITT SW | Sewer District 27 Project No: 449 1 |
| Lot: _____ | Property is located on the SE side (direction) |
| Parcel: 7204904 | of MOFFITT St. |
| Subdivision: _____ | between KENYON St. |
| Township: TUSCARAWAS NW 23 | and VICEROY St. |
| Area Charge: 2,000.00 | Main sewer is in MOFFITT |
| Local Charge: 4,675.22 (if app.) | Y, branch is STUB feet |
| Permit Fee: 50.00 | (direction) IN |
| Connection Charge: 6,725.22 (Total) | of MH No. 123 |
| Installation: _____ | at 2ND WEST OF VICEROY |
| Payments: Check #1113 07/05/2017 | |
| Usage: SINGLE FAMILY RES 1 HOUSE/S | LATERAL SEWER: House conn. is 38 feet long and |
| Date of Issuance: 07/05/2017 (Expires in 365 Days) | end of branch is 23 feet |
| Owner of Property Described: STUTZMAN, MICHAEL J & J 12044 MOFFITT ST SW MASSILLON, OH 44646 | (direction) WEST |
| By: <i>Michael J. Stutzman</i> Licensed Drain Layer | of MH No. 123 |
| Issued By: MZQ | and is approx. 13.0 feet deep. |
| County Sanitary Engineer: JAMES F. TROIKE, P.E. | Height above |
| Notes: DL TO TV LATERAL AND PROVIDE TO SCSE INSPECTOR. ABANDON SEPTIC | Downstream Manhole Flowline: 3.12 |
| Permission is hereby granted for the sewer connection, above described, to be constructed under the conditions stated. Fee of \$50.00 received. This sewer discharges into the sewers of MASSILLON | Service sewer: 6 inch PVC pipe |
| DISTRIBUTION OF COPIES: White (County) Yellow (Contractor) Pink (City) Gold (Inspection Dept.) | Sewer Book No. 7 Page 24 |
| | Wye Book No. 11 Page 421 |

STARK COUNTY METROPOLITAN SEWER DISTRICT
SANITARY ENGINEERING DEPARTMENT

Permit for Sewer Connection

Permit No. 48677

I understand that the connection charge shown below was calculated based on information furnished to your office by me. Further, I understand that if, subsequent to the issuance of a permit and/or connection completion and approval, the use of the serviced premises changes, additional applicable connection charges will be levied in accordance with the regulations of the Stark County Metropolitan Sewer District.

The undersigned hereby applies to construct a sewer connection from the premises described to the sewer and branch mentioned, and agrees that the construction and use of such sewer shall be strictly in accordance with the rules and regulations of the County Sanitary Engineering Department. I/we agree that I/we will be responsible for any damage or claims of any nature arising out of the construction of said connection, or the excavation thereof, and will warrant and defend the County of Stark, its Officers and Agents, against all such damages or claims, that I/we furnish and maintain proper barricades and lights for the protection of the public and that I/we will immediately refill and resurface all excavations and all settlements, and will pay to the County, the cost of any clearing up, removal of dirt or rubbish, refilling or resurfacing ordered or done by the County, over or around the excavation for this connection, within one year of acceptance of this work.

I/we specifically agree that no roof or footer drains, surface water or other prohibited waste shall be discharged into this connection.

The application and permit expire one year from the date of issuance. A fee of \$ 50.00 and the difference between area charges from the time of issuance to the time of re-issuance will be due in order to renew the application and permit.

Address: 3488A ERIE NW Sewer District 16 Project No: 429 2
Lot: _____ Property is located on the E side (direction)
Parcel: 1615556 of ERIE St.
Subdivision: _____ between TRAPHAGEN St.
Township: JACKSON NE 31 and PARKING LOT ON WEST St.
Area Charge: 2,000.00 Main sewer is in ERIE
Local Charge: 4,633.08 (if app.) Y, branch is STUB feet
Permit Fee: 50.00 (direction) IN
Connection Charge: 6,683.08 (Total) of MH No. 16-2R1
Installation: _____ at 3RD NORTH OF PARKING
y Payments: LOT WEST SIDE
Usage: 1 BEDRM MULTI-FAMILY 1 UNITS LATERAL SEWER:
House conn. is _____ feet long and
end of branch is _____ feet
(direction) _____
of MH No. _____
and is approx. 7.5 feet deep.
Height above _____
Downstream Manhole Flowline: _____
Service sewer: 6 inch VCP pipe
Sewer Book No. 5 Page 275
Wye Book No. 5 Page 338-9

Date of Issuance: 05/22/2017 (Expires in 365 Days)
Owner of Property Described:
ZINK, DAVID J & MONA R
3488 ERIE AVE NW
MASSILLON, OH 44646
By: *Sam A. Malavite*
Licensed Drain Layer
Issued By: MQZ
County Sanitary Engineer: JAMES F. TROIKE, P.E.

Notes: ABANDON SEPTIC.

Permission is hereby granted for the sewer connection, above described, to be constructed under the conditions stated. Fee of \$50.00 received. This sewer discharges into the sewers of MASSILLON

DISTRIBUTION OF COPIES: White (County) Yellow (Contractor) Pink (City) Gold (Inspection Dept.)

STARK COUNTY METROPOLITAN SEWER DISTRICT
SANITARY ENGINEERING DEPARTMENT

Permit for Sewer Connection

Permit No. 48738

I understand that the connection charge shown below was calculated based on information furnished to your office by me. Further, I understand that if, subsequent to the issuance of a permit and/or connection completion and approval, the use of the serviced premises changes, additional applicable connection charges will be levied in accordance with the regulations of the Stark County Metropolitan Sewer District.

The undersigned hereby applies to construct a sewer connection from the premises described to the sewer and branch mentioned, and agrees that the construction and use of such sewer shall be strictly in accordance with the rules and regulations of the County Sanitary Engineering Department. I/we agree that I/we will be responsible for any damage or claims of any nature arising out of the construction of said connection, or the excavation thereof, and will warrant and defend the County of Stark, its Officers and Agents, against all such damages or claims, that I/we furnish and maintain proper barricades and lights for the protection of the public and that I/we will immediately refill and resurface all excavations and all settlements, and will pay to the County, the cost of any clearing up, removal of dirt or rubbish, refilling or resurfacing ordered or done by the County, over or around the excavation for this connection, within one year of acceptance of this work.

I/we specifically agree that no roof or footer drains, surface water or other prohibited waste shall be discharged into this connection.

The application and permit expire one year from the date of issuance. A fee of \$ 50.00 and the difference between area charges from the time of issuance to the time of re-issuance will be due in order to renew the application and permit.

| | |
|--|---|
| Address: 8918 CANAL PLACE NW | Sewer District 16 Project No: _____ |
| Lot: 11 | Property is located on the NE side (direction) |
| Parcel: 1629528 | of CANAL PLACE St. |
| Subdivision: CANAL PLACE CONDOMINIUM | between AT CUL DE SAC St. |
| Township: JACKSON SW 29 | and _____ St. |
| Area Charge: 2,000.00 | Main sewer is in CANAL PLACE |
| Local Charge: 0.00 (if app.) | Y, branch is TAP _____ feet |
| Permit Fee: 50.00 | (direction) SE |
| Connection Charge: 2,050.00 (Total) | of MH No. 16-1145 |
| Installation: Payments: Check #1468 07/21/2017 | at AT CANAL PLACE |
| Usage: SINGLE FAMILY RES 1 HOUSE/S | LATERAL SEWER: House conn. is _____ feet long and |
| Date of Issuance: 07/21/2017 (Expires in 365 Days) | end of branch is _____ feet |
| Owner of Property Described: TOBIN CONSTRUCTION, 7694 STRAUSSER ST NW N CANTON, OH 44720 | (direction) _____ |
| By: _____ Licensed Drain Layer MALAVITE EXCAVATING, INC. | of MH No. _____ |
| Issued By: MZQ | and is approx. _____ feet deep. |
| County Sanitary Engineer: JAMES F. TROIKE, P.E. | Height above _____ |
| Notes: NO LATERAL, OWNER TO TAP MAIN | Downstream Manhole Flowline: _____ |
| | Service sewer: _____ inch _____ pipe |
| | Sewer Book No. 5 Page 400 |
| | Wye Book No. 10 Page 276 |

Permission is hereby granted for the sewer connection, above described, to be constructed under the conditions stated. Fee of \$50.00 received. This sewer discharges into the sewers of _____

DISTRIBUTION OF COPIES: White (County) Yellow (Contractor) Pink (City) Gold (Inspection Dept.)

STARK COUNTY METROPOLITAN SEWER DISTRICT
SANITARY ENGINEERING DEPARTMENT

Permit for Sewer Connection

Permit No. 48675

I understand that the connection charge shown below was calculated based on information furnished to your office by me. Further, I understand that if, subsequent to the issuance of a permit and/or connection completion and approval, the use of the serviced premises changes, additional applicable connection charges will be levied in accordance with the regulations of the Stark County Metropolitan Sewer District.

The undersigned hereby applies to construct a sewer connection from the premises described to the sewer and branch mentioned, and agrees that the construction and use of such sewer shall be strictly in accordance with the rules and regulations of the County Sanitary Engineering Department. I/we agree that I/we will be responsible for any damage or claims of any nature arising out of the construction of said connection, or the excavation thereof, and will warrant and defend the County of Stark, its Officers and Agents, against all such damages or claims, that I/we furnish and maintain proper barricades and lights for the protection of the public and that I/we will immediately refill and resurface all excavations and all settlements, and will pay to the County, the cost of any clearing up, removal of dirt or rubbish, refilling or resurfacing ordered or done by the County, over or around the excavation for this connection, within one year of acceptance of this work.

I/we specifically agree that no roof or footer drains, surface water or other prohibited waste shall be discharged into this connection.

The application and permit expire one year from the date of issuance. A fee of \$ 50.00 and the difference between area charges from the time of issuance to the time of re-issuance will be due in order to renew the application and permit.

| | |
|--|---|
| Address: 3488DK ERIE NW | Sewer District 16 Project No: 429 2 |
| Lot: _____ | Property is located on the E side (direction) |
| Parcel: 1615556 | of ERIE St. |
| Subdivision: _____ | between RIVER St. |
| Township: JACKSON NE 31 | and TRAPHAGEN St. |
| Area Charge: 2,000.00 | Main sewer is in ERIE |
| Local Charge: 5,745.02 (if app.) | Y, branch is TAP feet |
| Permit Fee: 50.00 | (direction) NORTH |
| Connection Charge: 7,795.02 (Total) | of MH No. 16-2R1 |
| Installation: _____ | at 3RD NORTH OF RIVER |
| y Payments: _____ | |
| Usage: OFFICE/RETAIL BLDG 1 EMPLOYEES | LATERAL SEWER: |
| | House conn. is _____ feet long and |
| | end of branch is _____ feet |
| | (direction) _____ |
| | of MH No. _____ |
| | and is approx. _____ feet deep. |
| | Height above _____ |
| | Downstream Manhole Flowline: _____ |
| | Service sewer: _____ inch _____ pipe |
| | Sewer Book No. 5 Page 275 |
| | Wye Book No. 5 Page 338-9 |
| Date of Issuance: 05/22/2017 (Expires in 365 Days) | |
| Owner of Property Described: ZINK, DAVID J & MONA R 3488 ERIE AVE NW MASSILLON, OH 44646 | |
| By: <i>James F. Troike</i> Licensed Drain Layer | |
| Issued By: MQZ | |
| County Sanitary Engineer: JAMES F. TROIKE, P.E. | |
| Notes: ABANDON SEPTIC. COUNTY TO INSTALL LATERAL TO EAST EDGE OF EASEMENT | |
| Permission is hereby granted for the sewer connection, above described, to be constructed under the conditions stated. Fee of \$50.00 received. This sewer discharges into the sewers of MASSILLON | |

DISTRIBUTION OF COPIES: White (County) Yellow (Contractor) Pink (City) Gold (Inspection Dept.)

STARK COUNTY METROPOLITAN SEWER DISTRICT
SANITARY ENGINEERING DEPARTMENT

Permit for Sewer Connection

Permit No. 48676

I understand that the connection charge shown below was calculated based on information furnished to your office by me. Further, I understand that if, subsequent to the issuance of a permit and/or connection completion and approval, the use of the serviced premises changes, additional applicable connection charges will be levied in accordance with the regulations of the Stark County Metropolitan Sewer District.

The undersigned hereby applies to construct a sewer connection from the premises described to the sewer and branch mentioned, and agrees that the construction and use of such sewer shall be strictly in accordance with the rules and regulations of the County Sanitary Engineering Department. I/we agree that I/we will be responsible for any damage or claims of any nature arising out of the construction of said connection, or the excavation thereof, and will warrant and defend the County of Stark, its Officers and Agents, against all such damages or claims, that I/we furnish and maintain proper barricades and lights for the protection of the public and that I/we will immediately refill and resurface all excavations and all settlements, and will pay to the County, the cost of any clearing up, removal of dirt or rubbish, refilling or resurfacing ordered or done by the County, over or around the excavation for this connection, within one year of acceptance of this work.

I/we specifically agree that no roof or footer drains, surface water or other prohibited waste shall be discharged into this connection.

The application and permit expire one year from the date of issuance. A fee of \$ 50.00 and the difference between area charges from the time of issuance to the time of re-issuance will be due in order to renew the application and permit.

Address: 3488 ERIE NW
Lot: _____
Parcel: 1615556
Subdivision: _____
Township: JACKSON NE 31
Area Charge: 2,000.00
Local Charge: 8,524.87 (if app.)
Permit Fee: 50.00
Connection Charge: 10,574.87 (Total)
Installation: _____
y Payments: _____
Usage: SINGLE FAMILY RES 1 HOUSE/S
Date of Issuance: 05/22/2017 (Expires in 365 Days)
Owner of Property Described:
ZINK, DAVID J & MONA R
3488 ERIE AVE NW
MASSILLON, OH 44646
By: _____
Licensed Drain Layer
Issued By: MQZ
County Sanitary Engineer: JAMES F. TROIKE, P.E.

Sewer District 16 Project No: 429 2
Property is located on the E side (direction)
of ERIE St.
between TRAPHAGEN St.
and PARKING LOT ON WEST St.
Main sewer is in ERIE
Y, branch is STUB feet
(direction) IN
of MH No. 2R1
at 3RD NORTH OF PARKING
LOT WEST SIDE
LATERAL SEWER:
House conn. is _____ feet long and
end of branch is _____ feet
(direction) _____
of MH No. _____
and is approx. 7.5 feet deep.
Height above
Downstream Manhole Flowline: _____
Service sewer: 6 inch VCP pipe
Sewer Book No. 5 Page 275
Wye Book No. 5 Page 338-9

Notes: ABANDON SEPTIC

Permission is hereby granted for the sewer connection, above described, to be constructed under the conditions stated. Fee of \$50.00 received. This sewer discharges into the sewers of MASSILLON

DISTRIBUTION OF COPIES: White (County) Yellow (Contractor) Pink (City) Gold (Inspection Dept.)

STARK COUNTY METROPOLITAN SEWER DISTRICT
SANITARY ENGINEERING DEPARTMENT

Permit for Sewer Connection


Permit No. 48755

I understand that the connection charge shown below was calculated based on information furnished to your office by me. Further, I understand that if, subsequent to the issuance of a permit and/or connection completion and approval, the use of the serviced premises changes, additional applicable connection charges will be levied in accordance with the regulations of the Stark County Metropolitan Sewer District.

The undersigned hereby applies to construct a sewer connection from the premises described to the sewer and branch mentioned, and agrees that the construction and use of such sewer shall be strictly in accordance with the rules and regulations of the County Sanitary Engineering Department. I/we agree that I/we will be responsible for any damage or claims of any nature arising out of the construction of said connection, or the excavation thereof, and will warrant and defend the County of Stark, its Officers and Agents, against all such damages or claims, that I/we furnish and maintain proper barricades and lights for the protection of the public and that I/we will immediately refill and resurface all excavations and all settlements, and will pay to the County, the cost of any clearing up, removal of dirt or rubbish, refilling or resurfacing ordered or done by the County, over or around the excavation for this connection, within one year of acceptance of this work.

I/we specifically agree that no roof or footer drains, surface water or other prohibited waste shall be discharged into this connection.

The application and permit expire one year from the date of issuance. A fee of \$ 50.00 and the difference between area charges from the time of issuance to the time of re-issuance will be due in order to renew the application and permit.

Address: 8868 CAMDEN NW
Lot: 22
Parcel: 10007716
Subdivision: BERKSHIRE FARMS # 1
Township: JACKSON SW 08
Area Charge: 2,000.00
Local Charge: 0.00 (if app.)
Permit Fee: 50.00
Connection Charge: 2,050.00 (Total)
Installation:
Payments: Check #3571 08/07/2017
Usage: SINGLE FAMILY RES 1 HOUSE/S
Date of Issuance: 08/07/2017 (Expires in 365 Days)
Owner of Property Described:
MEMMER HOMES
7266 PORTAGE RD NW
MASSILLON, OH 44646
By: 
Licensed Drain Layer MALAVITE EXCAVATING,
Issued By: SJB INC.
County Sanitary Engineer: JAMES F. TROIKE, P.E.

Sewer District 16 Project No: BERKSHI
Property is located on the SE side (direction)
of CAMDEN St.
between ROMAN St.
and SOUTH WEST END OF ST St.
Main sewer is in CAMDEN
Y, branch is 56 feet
(direction) SW
of MH No. 16-2074
at 1ST WEST OF ROMAN
LATERAL SEWER:
House conn. is 36 feet long and
end of branch is 56 feet
(direction) SW
of MH No. 16-2074
and is approx. 9.0 feet deep.
Height above
Downstream Manhole Flowline: 0.95
Service sewer: 6 inch PVC pipe
Sewer Book No. 5 Page 660
Wye Book No. 10 Page 436

Notes:

Permission is hereby granted for the sewer connection, above described, to be constructed under the conditions stated. Fee of \$50.00 received. This sewer discharges into the sewers of MASSILLON

DISTRIBUTION OF COPIES: White (County) Yellow (Contractor) Pink (City) Gold (Inspection Dept.)

STARK COUNTY METROPOLITAN SEWER DISTRICT
SANITARY ENGINEERING DEPARTMENT

Permit for Sewer Connection


Permit No. 48756

I understand that the connection charge shown below was calculated based on information furnished to your office by me. Further, I understand that if, subsequent to the issuance of a permit and/or connection completion and approval, the use of the serviced premises changes, additional applicable connection charges will be levied in accordance with the regulations of the Stark County Metropolitan Sewer District.

The undersigned hereby applies to construct a sewer connection from the premises described to the sewer and branch mentioned, and agrees that the construction and use of such sewer shall be strictly in accordance with the rules and regulations of the County Sanitary Engineering Department. I/we agree that I/we will be responsible for any damage or claims of any nature arising out of the construction of said connection, or the excavation thereof, and will warrant and defend the County of Stark, its Officers and Agents, against all such damages or claims, that I/we furnish and maintain proper barricades and lights for the protection of the public and that I/we will immediately refill and resurface all excavations and all settlements, and will pay to the County, the cost of any clearing up, removal of dirt or rubbish, refilling or resurfacing ordered or done by the County, over or around the excavation for this connection, within one year of acceptance of this work.

I/we specifically agree that no roof or footer drains, surface water or other prohibited waste shall be discharged into this connection.

The application and permit expire one year from the date of issuance. A fee of \$ 50.00 and the difference between area charges from the time of issuance to the time of re-issuance will be due in order to renew the application and permit.

| | |
|---|---|
| Address: 8891 CAMDEN NW Lot: 25 Parcel: 10007722 Subdivision: BERKSHIRE FARMS # 1 Township: JACKSON SW 08 Area Charge: 2,000.00 Local Charge: 0.00 (if app.) Permit Fee: 50.00 Connection Charge: 2,050.00 (Total) Installation: Payments: Check #3571 08/07/2017 Usage: SINGLE FAMILY RES 1 HOUSE/S Date of Issuance: 08/07/2017 (Expires in 365 Days) Owner of Property Described: MEMMER HOMES, 7266 PORTAGE ST NW MASSILLON, OHIO 44646 By:  Licensed Drain Layer MALAVITE EXCAVATING, Issued By: SJB INC. County Sanitary Engineer: JAMES F. TROIKE, P.E. | Sewer District 16 Project No: BERKSHI Property is located on the W side (direction) of CAMDEN St. between ROMAN St. and SOUTH WEST END OF ST St. Main sewer is in CAMDEN Y, branch is 86 feet (direction) SOUTH of MH No. 16-2076 at 3RD SW OF ROMAN LATERAL SEWER: House conn. is 35 feet long and end of branch is 86 feet (direction) SOUTH of MH No. 16-2076 and is approx. 11.0 feet deep. Height above Downstream Manhole Flowline: 2.28 Service sewer: 6 inch PVC pipe Sewer Book No. 5 Page 660 Wye Book No. 10 Page 436 |
|---|---|

Notes:

Permission is hereby granted for the sewer connection, above described, to be constructed under the conditions stated. Fee of \$50.00 received. This sewer discharges into the sewers of MASSILLON

DISTRIBUTION OF COPIES: White (County) Yellow (Contractor) Pink (City) Gold (Inspection Dept.)

STARK COUNTY METROPOLITAN SEWER DISTRICT
SANITARY ENGINEERING DEPARTMENT

Permit for Sewer Connection

Permit No. 48757

I understand that the connection charge shown below was calculated based on information furnished to your office by me. Further, I understand that if, subsequent to the issuance of a permit and/or connection completion and approval, the use of the serviced premises changes, additional applicable connection charges will be levied in accordance with the regulations of the Stark County Metropolitan Sewer District.

The undersigned hereby applies to construct a sewer connection from the premises described to the sewer and branch mentioned, and agrees that the construction and use of such sewer shall be strictly in accordance with the rules and regulations of the County Sanitary Engineering Department. I/we agree that I/we will be responsible for any damage or claims of any nature arising out of the construction of said connection, or the excavation thereof, and will warrant and defend the County of Stark, its Officers and Agents, against all such damages or claims, that I/we furnish and maintain proper barricades and lights for the protection of the public and that I/we will immediately refill and resurface all excavations and all settlements, and will pay to the County, the cost of any clearing up, removal of dirt or rubbish, refilling or resurfacing ordered or done by the County, over or around the excavation for this connection, within one year of acceptance of this work.

I/we specifically agree that no roof or footer drains, surface water or other prohibited waste shall be discharged into this connection.

The application and permit expire one year from the date of issuance. A fee of \$ 50.00 and the difference between area charges from the time of issuance to the time of re-issuance will be due in order to renew the application and permit.

| | |
|---|--|
| <p>Address: <u>7390 ROMAN NW</u></p> <p>Lot: <u>37</u></p> <p>Parcel: <u>10007756</u></p> <p>Subdivision: <u>BERKSHIRE FARMS # 1</u></p> <p>Township: <u>JACKSON SW 08</u></p> <p>Area Charge: <u>2,000.00</u></p> <p>Local Charge: <u>0.00</u> (if app.)</p> <p>Permit Fee: <u>50.00</u></p> <p>Connection Charge: <u>2,050.00</u> (Total)</p> <p>Installation: <u>Payments: Check #3571 08/07/2017</u></p> <p>Usage: <u>SINGLE FAMILY RES 1 HOUSE/S</u></p> <p>Date of Issuance: <u>08/07/2017</u> (Expires in 365 Days)</p> <p>Owner of Property Described: <u>MEMMER HOMES</u> <u>7266 PORTAGE RD NW</u> <u>MASSILLON, OH 44646</u></p> <p>By: <u>[Signature]</u> Licensed Drain Layer <u>MALAVITE EXCAVATING,</u></p> <p>Issued By: <u>SJB</u> <u>INC.</u></p> <p>County Sanitary Engineer: <u>JAMES F. TROIKE, P.E.</u></p> | <p>Sewer District <u>16</u> Project No: <u>BERKSHI</u></p> <p>Property is located on the <u>S</u> side (direction)</p> <p>of <u>ROMAN</u> St.</p> <p>between <u>BERKSHIRE BLVD</u> St.</p> <p>and <u>CAMDEN</u> St.</p> <p>Main sewer is in <u>ROMAN</u></p> <p>Y, branch is <u>262</u> feet</p> <p>(direction) <u>WEST</u></p> <p>of MH No. <u>16-2067</u></p> <p>at <u>3RD NW OF CAMDEN</u></p> <p>LATERAL SEWER:</p> <p>House conn. is <u>38</u> feet long and</p> <p>end of branch is <u>262</u> feet</p> <p>(direction) <u>WEST</u></p> <p>of MH No. <u>16-2067</u></p> <p>and is approx. <u>10.0</u> feet deep.</p> <p>Height above</p> <p>Downstream Manhole Flowline: <u>2.35</u></p> <p>Service sewer: <u>6</u> inch <u>PVC</u> pipe</p> <p>Sewer Book No. <u>5</u> Page <u>658-9</u></p> <p>Wye Book No. <u>10</u> Page <u>434</u></p> |
|---|--|

Notes:

Permission is hereby granted for the sewer connection, above described, to be constructed under the conditions stated. Fee of \$50.00 received. This sewer discharges into the sewers of MASSILLON

DISTRIBUTION OF COPIES: White (County) Yellow (Contractor) Pink (City) Gold (Inspection Dept.)

STARK COUNTY METROPOLITAN SEWER DISTRICT
SANITARY ENGINEERING DEPARTMENT

Permit for Sewer Connection

Permit No. 48753

I understand that the connection charge shown below was calculated based on information furnished to your office by me. Further, I understand that if, subsequent to the issuance of a permit and/or connection completion and approval, the use of the serviced premises changes, additional applicable connection charges will be levied in accordance with the regulations of the Stark County Metropolitan Sewer District.

The undersigned hereby applies to construct a sewer connection from the premises described to the sewer and branch mentioned, and agrees that the construction and use of such sewer shall be strictly in accordance with the rules and regulations of the County Sanitary Engineering Department. I/we agree that I/we will be responsible for any damage or claims of any nature arising out of the construction of said connection, or the excavation thereof, and will warrant and defend the County of Stark, its Officers and Agents, against all such damages or claims, that I/we furnish and maintain proper barricades and lights for the protection of the public and that I/we will immediately refill and resurface all excavations and all settlements, and will pay to the County, the cost of any clearing up, removal of dirt or rubbish, refilling or resurfacing ordered or done by the County, over or around the excavation for this connection, within one year of acceptance of this work.

I/we specifically agree that no roof or footer drains, surface water or other prohibited waste shall be discharged into this connection.

The application and permit expire one year from the date of issuance. A fee of \$ 50.00 and the difference between area charges from the time of issuance to the time of re-issuance will be due in order to renew the application and permit.

| | |
|--|---|
| Address: 7424 ROLLING GREEN NW | Sewer District 16 Project No: _____ |
| Lot: 36 | Property is located on the E side (direction) |
| Parcel: 10000086 | of ROLLING GREEN St. |
| Subdivision: ROLLING GREEN #4 | between BLAKNEY St. |
| Township: JACKSON NW 8 | and END OF ST St. |
| Area Charge: 2,000.00 | Main sewer is in ROLLING GREEN |
| Local Charge: 0.00 (if app.) | Y, branch is 30 feet |
| Permit Fee: 50.00 | (direction) SOUTH |
| Connection Charge: 2,050.00 (Total) | of MH No. 16-1993 |
| Installation: Payments: Check #3624 08/04/2017 | at 1ST SOUTH OF BLAKNEY |
| Usage: SINGLE FAMILY RES 1 HOUSE/S | LATERAL SEWER: House conn. is 20 feet long and |
| Date of Issuance: 08/04/2017 (Expires in 365 Days) | end of branch is 30 feet |
| Owner of Property Described: AURORA CUSTOM HOMES PO BOX 35365 CANTON, OH 44735 | (direction) SOUTH |
| By: [Signature] Licensed Drain Layer | of MH No. 16-1993 |
| Issued By: RLH | and is approx. 7.5 feet deep. |
| County Sanitary Engineer: JAMES F. TROIKE, P.E. | Height above Downstream Manhole Flowline: _____ |
| | Service sewer: 6 inch PVC pipe |
| | Sewer Book No. 5 Page 632 |
| | Wye Book No. 10 Page 134 |

Notes: FLOWLINE IS 1.06' ABOVE DOWNSTREAM MH 16-1993 FLOWLINE

Permission is hereby granted for the sewer connection, above described, to be constructed under the conditions stated. Fee of \$50.00 received. This sewer discharges into the sewers of MASSILLON

DISTRIBUTION OF COPIES: White (County) Yellow (Contractor) Pink (City) Gold (Inspection Dept.)

STARK COUNTY METROPOLITAN SEWER DISTRICT
SANITARY ENGINEERING DEPARTMENT

Permit for Sewer Connection

Permit No. 48754

I understand that the connection charge shown below was calculated based on information furnished to your office by me. Further, I understand that if, subsequent to the issuance of a permit and/or connection completion and approval, the use of the serviced premises changes, additional applicable connection charges will be levied in accordance with the regulations of the Stark County Metropolitan Sewer District.

The undersigned hereby applies to construct a sewer connection from the premises described to the sewer and branch mentioned, and agrees that the construction and use of such sewer shall be strictly in accordance with the rules and regulations of the County Sanitary Engineering Department. I/we agree that I/we will be responsible for any damage or claims of any nature arising out of the construction of said connection, or the excavation thereof, and will warrant and defend the County of Stark, its Officers and Agents, against all such damages or claims, that I/we furnish and maintain proper barricades and lights for the protection of the public and that I/we will immediately refill and resurface all excavations and all settlements, and will pay to the County, the cost of any clearing up, removal of dirt or rubbish, refilling or resurfacing ordered or done by the County, over or around the excavation for this connection, within one year of acceptance of this work.

I/we specifically agree that no roof or footer drains, surface water or other prohibited waste shall be discharged into this connection.

The application and permit expire one year from the date of issuance. A fee of \$ 50.00 and the difference between area charges from the time of issuance to the time of re-issuance will be due in order to renew the application and permit.

| | | |
|--------------------------------------|------------------------------|-----------------------------------|
| Address: 4215 LINCOLN WAY E | Sewer District 9 | Project No: _____ |
| Lot: 1, 2&3 | Property is | located on the S side (direction) |
| Parcel: 4311292 | of LINCOLN WAY | St. |
| Subdivision: | between AT ZERN | St. |
| Township: PERRY SE 11 | and | St. |
| Area Charge: 0.00 | Main sewer is in ZERN | |
| Local Charge: 0.00 (if app.) | Y, branch is STUB | feet |
| Permit Fee: 50.00 | (direction) | |
| Connection Charge: 50.00 (Total) | of MH No. 09-571 | |
| Installation: | at 1ST SOUTH OF LINCOLN | |
| Payments: Check #11812 08/07/2017 | | |
| Usage: COMMERCIAL MULTI-UNIT 0 UNITS | LATERAL SEWER: | |
| | House conn. is | feet long and |
| | end of branch is | feet |
| | (direction) | |
| | of MH No. 09-571 | |
| | and is approx. 9.0 | feet deep. |
| | Height above | |
| | Downstream Manhole Flowline: | |
| | Service sewer: 6 | inch VCP pipe |
| | Sewer Book No. 2 | Page 108 |
| | Wye Book No. 2 | Page 224-5 |

Notes: TV EXISTING LATERAL AND PROVIDE TO INSPECTOR. ORIG P3739 BLDG. RAZED.

Permission is hereby granted for the sewer connection, above described, to be constructed under the conditions stated. Fee of \$50.00 received. This sewer discharges into the sewers of MASSILLON

DISTRIBUTION OF COPIES: White (County) Yellow (Contractor) Pink (City) Gold (Inspection Dept.)

STARK COUNTY METROPOLITAN SEWER DISTRICT
SANITARY ENGINEERING DEPARTMENT

Permit for Sewer Connection

Permit No. 48761

I understand that the connection charge shown below was calculated based on information furnished to your office by me. Further, I understand that if, subsequent to the issuance of a permit and/or connection completion and approval, the use of the serviced premises changes, additional applicable connection charges will be levied in accordance with the regulations of the Stark County Metropolitan Sewer District.

The undersigned hereby applies to construct a sewer connection from the premises described to the sewer and branch mentioned, and agrees that the construction and use of such sewer shall be strictly in accordance with the rules and regulations of the County Sanitary Engineering Department. I/we agree that I/we will be responsible for any damage or claims of any nature arising out of the construction of said connection, or the excavation thereof, and will warrant and defend the County of Stark, its Officers and Agents, against all such damages or claims, that I/we furnish and maintain proper barricades and lights for the protection of the public and that I/we will immediately refill and resurface all excavations and all settlements, and will pay to the County, the cost of any clearing up, removal of dirt or rubbish, refilling or resurfacing ordered or done by the County, over or around the excavation for this connection, within one year of acceptance of this work.

I/we specifically agree that no roof or footer drains, surface water or other prohibited waste shall be discharged into this connection.

The application and permit expire one year from the date of issuance. A fee of \$ 50.00 and the difference between area charges from the time of issuance to the time of re-issuance will be due in order to renew the application and permit.

| | |
|------------------------------------|--|
| Address: 5467 FULTON NW | Sewer District 29 Project No: _____ |
| Lot: 16 | Property is located on the NE side (direction) |
| Parcel: 1625473 | of FULTON St. |
| Subdivision: _____ | between EAST BLVD St. |
| Township: JACKSON SE 23 | and BLAKEMORE TRL St. |
| Area Charge: 0.00 | Main sewer is in FULTON |
| Local Charge: 0.00 (if app.) | Y, branch is 27 feet |
| Permit Fee: 50.00 | (direction) SE |
| Connection Charge: 50.00 (Total) | of MH No. 5C |
| Installation: _____ | at 1ST SOUTHEAST OF |
| Payments: Check #39169 08/14/2017 | BLAKEMORE TRL |
| Usage: SINGLE FAMILY RES 1 HOUSE/S | LATERAL SEWER: |
| | House conn. is 37 feet long and |
| | end of branch is 33 feet |
| | (direction) E |
| | of MH No. 5C |
| | and is approx. 10.0 feet deep. |
| | Height above |
| | Downstream Manhole Flowline: 1.00 |
| | Service sewer: 6 inch PVC pipe |
| | Sewer Book No. 7 Page 54 |
| | Wye Book No. 7 Page 98 |

Date of Issuance: 08/14/2017 (Expires in 365 Days)

Owner of Property Described:

KAUTH BLDRS

5103 GLEN ELM CIR NW

MASSILLON, OH 44646

By: [Signature]
Licensed Drain Layer BACHTEL EXCAVATING,

Issued By: RLH INC.

County Sanitary Engineer: JAMES F. TROIKE, P.E.

Notes: EOL IS 33'E & 37N OF MH 5C. DL TO TV LATERAL. NEW HOME

Permission is hereby granted for the sewer connection, above described, to be constructed under the conditions stated. Fee of \$50.00 received. This sewer discharges into the sewers of MASSILLON

DISTRIBUTION OF COPIES: White (County)

Yellow (Contractor)

Pink (City)

Gold (Inspection Dept.)

STARK COUNTY METROPOLITAN SEWER DISTRICT
SANITARY ENGINEERING DEPARTMENT

Permit for Sewer Connection

Permit No. 48768

I understand that the connection charge shown below was calculated based on information furnished to your office by me. Further, I understand that if, subsequent to the issuance of a permit and/or connection completion and approval, the use of the serviced premises changes, additional applicable connection charges will be levied in accordance with the regulations of the Stark County Metropolitan Sewer District.

The undersigned hereby applies to construct a sewer connection from the premises described to the sewer and branch mentioned, and agrees that the construction and use of such sewer shall be strictly in accordance with the rules and regulations of the County Sanitary Engineering Department. I/we agree that I/we will be responsible for any damage or claims of any nature arising out of the construction of said connection, or the excavation thereof, and will warrant and defend the County of Stark, its Officers and Agents, against all such damages or claims, that I/we furnish and maintain proper barricades and lights for the protection of the public and that I/we will immediately refill and resurface all excavations and all settlements, and will pay to the County, the cost of any clearing up, removal of dirt or rubbish, refilling or resurfacing ordered or done by the County, over or around the excavation for this connection, within one year of acceptance of this work.

I/we specifically agree that no roof or footer drains, surface water or other prohibited waste shall be discharged into this connection.

The application and permit expire one year from the date of issuance. A fee of \$ 50.00 and the difference between area charges from the time of issuance to the time of re-issuance will be due in order to renew the application and permit.

| | |
|---|---|
| <p>Address: <u>3737WC 13TH SW</u></p> <p>Lot: _____</p> <p>Parcel: <u>4380485</u></p> <p>Subdivision: _____</p> <p>Township: <u>PERRY NW 14</u></p> <p>Area Charge: <u>19,824.00</u></p> <p>Local Charge: <u>0.00</u> (if app.)</p> <p>Permit Fee: <u>50.00</u></p> <p>Connection Charge: <u>19,874.00</u> (Total)</p> <p>Installation: _____</p> <p>Payments: Check #48473 08/24/2017</p> <p>Usage: <u>MULTIPLE USE</u></p> <p>Date of Issuance: <u>08/24/2017</u> (Expires in 365 Days)</p> <p>Owner of Property Described: <u>BOE PERRY TWP LSD, PERI</u> <u>4201 13TH ST SW</u> <u>MASSILLON, OH 44646</u></p> <p>By: <u>[Signature]</u> Licensed Drain Layer <u>BEAVER EXCAVATING CO.</u></p> <p>Issued By: <u>RLH</u></p> <p>County Sanitary Engineer: <u>JAMES F. TROIKE, P.E.</u></p> | <p>Sewer District <u>9</u> Project No: _____</p> <p>Property is located on the <u>S</u> side (direction)</p> <p>of <u>13TH</u> St.</p> <p>between <u>GENOA</u> St.</p> <p>and <u>ZERN</u> St.</p> <p>Main sewer is in <u>13TH</u></p> <p>Y, branch is <u>STUB</u> feet</p> <p>(direction) _____</p> <p>of MH No. <u>09-398</u></p> <p>at <u>HARDING</u></p> <p>LATERAL SEWER:</p> <p>House conn. is _____ feet long and</p> <p>end of branch is _____ feet</p> <p>(direction) _____</p> <p>of MH No. _____</p> <p>and is approx. _____ feet deep.</p> <p>Height above _____</p> <p>Downstream Manhole Flowline: _____</p> <p>Service sewer: <u>6</u> inch <u>PVC</u> pipe</p> <p>Sewer Book No. _____ Page <u>32</u></p> <p>Wye Book No. _____ Page _____</p> |
|---|---|

Notes: SEE PLANS & INSPECTOR FOR REROUTE & EXTENSION OF SERVICE CONNECTION & INFO.

Permission is hereby granted for the sewer connection, above described, to be constructed under the conditions stated. Fee of \$50.00 received. This sewer discharges into the sewers of MASSILLON

DISTRIBUTION OF COPIES: White (County) Yellow (Contractor) Pink (City) Gold (Inspection Dept.)

STARK COUNTY METROPOLITAN SEWER DISTRICT
SANITARY ENGINEERING DEPARTMENT

Permit for Sewer Connection

Permit No. 48759

I understand that the connection charge shown below was calculated based on information furnished to your office by me. Further, I understand that if, subsequent to the issuance of a permit and/or connection completion and approval, the use of the serviced premises changes, additional applicable connection charges will be levied in accordance with the regulations of the Stark County Metropolitan Sewer District.

The undersigned hereby applies to construct a sewer connection from the premises described to the sewer and branch mentioned, and agrees that the construction and use of such sewer shall be strictly in accordance with the rules and regulations of the County Sanitary Engineering Department. I/we agree that I/we will be responsible for any damage or claims of any nature arising out of the construction of said connection, or the excavation thereof, and will warrant and defend the County of Stark, its Officers and Agents, against all such damages or claims, that I/we furnish and maintain proper barricades and lights for the protection of the public and that I/we will immediately refill and resurface all excavations and all settlements, and will pay to the County, the cost of any clearing up, removal of dirt or rubbish, refilling or resurfacing ordered or done by the County, over or around the excavation for this connection, within one year of acceptance of this work.

I/we specifically agree that no roof or footer drains, surface water or other prohibited waste shall be discharged into this connection.

The application and permit expire one year from the date of issuance. A fee of \$ 50.00 and the difference between area charges from the time of issuance to the time of re-issuance will be due in order to renew the application and permit.

Address: 6230 DREXEL NW
Lot: 172
Parcel: 16-15318
Subdivision: JACKSON MEADOWS #5
Township: JACKSON SW 16
Area Charge: 2,000.00
Local Charge: 7,516.50 (if app.)
Permit Fee: 50.00
Connection Charge: 9,566.50 (Total)
Installation: Payments: Check #3460 08/10/2017
Usage: SINGLE FAMILY RES 1 HOUSE/S
Date of Issuance: 08/10/2017 (Expires in 365 Days)
Owner of Property Described:
ARNOLD, LISA J
6230 DREXEL AVE NW
MASSILLON, OH 44646
By: V. Tissot
Licensed Drain Layer TISSOT EXCAVATING, INC.
Issued By: RLH
County Sanitary Engineer: JAMES F. TROIKE, P.E.

Sewer District 16 Project No: 497 1
Property is located on the E side (direction)
of DREXEL St.
between WELLESLEY St.
and CUL DE SAC St.
Main sewer is in EASEMENT PARALLEL TO RE
Y, branch is 52 feet
(direction) NORTH
of MH No. 16-1072
at SOUTH EAST CORNER OF
PROPERTY
LATERAL SEWER:
House conn. is 15 feet long and
end of branch is 52 feet
(direction) NORTH
of MH No. 16-1072
and is approx. 11.0 feet deep.
Height above
Downstream Manhole Flowline: 8.36
Service sewer: 6 inch PVC pipe
Sewer Book No. 5 Page 375
Wye Book No. 5 Page 251

Notes: ABANDON SEWER

Permission is hereby granted for the sewer connection, above described, to be constructed under the conditions stated. Fee of \$50.00 received. This sewer discharges into the sewers of MASSILLON

DISTRIBUTION OF COPIES: White (County) Yellow (Contractor) Pink (City) Gold (Inspection Dept.)

STARK COUNTY METROPOLITAN SEWER DISTRICT
SANITARY ENGINEERING DEPARTMENT

Permit for Sewer Connection

Permit No. 48771

I understand that the connection charge shown below was calculated based on information furnished to your office by me. Further, I understand that if, subsequent to the issuance of a permit and/or connection completion and approval, the use of the serviced premises changes, additional applicable connection charges will be levied in accordance with the regulations of the Stark County Metropolitan Sewer District.

The undersigned hereby applies to construct a sewer connection from the premises described to the sewer and branch mentioned, and agrees that the construction and use of such sewer shall be strictly in accordance with the rules and regulations of the County Sanitary Engineering Department. I/we agree that I/we will be responsible for any damage or claims of any nature arising out of the construction of said connection, or the excavation thereof, and will warrant and defend the County of Stark, its Officers and Agents, against all such damages or claims, that I/we furnish and maintain proper barricades and lights for the protection of the public and that I/we will immediately refill and resurface all excavations and all settlements, and will pay to the County, the cost of any clearing up, removal of dirt or rubbish, refilling or resurfacing ordered or done by the County, over or around the excavation for this connection, within one year of acceptance of this work.

I/we specifically agree that no roof or footer drains, surface water or other prohibited waste shall be discharged into this connection.

The application and permit expire one year from the date of issuance. A fee of \$ 50.00 and the difference between area charges from the time of issuance to the time of re-issuance will be due in order to renew the application and permit.

| | |
|---|--|
| <p>Address: <u>7203 EMERALD GLEN NW</u></p> <p>Lot: <u>285</u></p> <p>Parcel: <u>16-28152</u></p> <p>Subdivision: <u>EMERALD ESTATES #6 C</u></p> <p>Township: <u>JACKSON SW 7</u></p> <p>Area Charge: <u>2,000.00</u></p> <p>Local Charge: <u>0.00</u> (if app.)</p> <p>Permit Fee: <u>50.00</u></p> <p>Connection Charge: <u>2,050.00</u> (Total)</p> <p>Installation: <u>Payments: Check #9584 08/28/2017</u></p> <p>Usage: <u>SINGLE FAMILY RES 1 HOUSE/S</u></p> <p>Date of Issuance: <u>08/28/2017</u> (Expires in 365 Days)</p> <p>Owner of Property Described: <u>MCKELVEY, JANET</u> <u>6543 FIELDSTONE DR</u> <u>CANTON, OH 44718</u></p> <p>By: <u>[Signature]</u> Licensed Drain Layer <u>BONTRAGER EXCAVATING</u></p> <p>Issued By: <u>MZQ</u> <u>INC.</u></p> <p>County Sanitary Engineer: <u>JAMES F. TROIKE, P.E.</u></p> | <p>Sewer District <u>16</u> Project No: _____</p> <p>Property is located on the <u>W</u> side (direction) of <u>EMERALD GLEN</u> St. between <u>EMERALD HILL</u> St. and <u>NORTH END OF</u> St.</p> <p>Main sewer is in <u>EMERALD GLEN</u> Y, branch is <u>305</u> feet (direction) <u>NORTH</u> of MH No. <u>16-1759</u> at <u>EMERALD HILL</u></p> <p>LATERAL SEWER: House conn. is <u>17</u> feet long and end of branch is <u>305</u> feet (direction) <u>NORTH</u> of MH No. <u>16-1759</u> and is approx. <u>10.0</u> feet deep. Height above _____</p> <p>Downstream Manhole Flowline: _____</p> <p>Service sewer: <u>6</u> inch <u>PVC</u> pipe</p> <p>Sewer Book No. <u>5</u> Page <u>573</u></p> <p>Wye Book No. <u>10</u> Page <u>363</u></p> |
|---|--|

Notes: FLOWLINE IS 10.84 FEET ABOVE DS MH#16-1759 FLOWLINE. NEW HOME

Permission is hereby granted for the sewer connection, above described, to be constructed under the conditions stated. Fee of \$50.00 received. This sewer discharges into the sewers of MASSILLON

DISTRIBUTION OF COPIES: White (County) Yellow (Contractor) Pink (City) Gold (Inspection Dept.)

STARK COUNTY METROPOLITAN SEWER DISTRICT
SANITARY ENGINEERING DEPARTMENT

Permit for Sewer Connection

Permit No. 48773

I understand that the connection charge shown below was calculated based on information furnished to your office by me. Further, I understand that if, subsequent to the issuance of a permit and/or connection completion and approval, the use of the serviced premises changes, additional applicable connection charges will be levied in accordance with the regulations of the Stark County Metropolitan Sewer District.

The undersigned hereby applies to construct a sewer connection from the premises described to the sewer and branch mentioned, and agrees that the construction and use of such sewer shall be strictly in accordance with the rules and regulations of the County Sanitary Engineering Department. I/we agree that I/we will be responsible for any damage or claims of any nature arising out of the construction of said connection, or the excavation thereof, and will warrant and defend the County of Stark, its Officers and Agents, against all such damages or claims, that I/we furnish and maintain proper barricades and lights for the protection of the public and that I/we will immediately refill and resurface all excavations and all settlements, and will pay to the County, the cost of any clearing up, removal of dirt or rubbish, refilling or resurfacing ordered or done by the County, over or around the excavation for this connection, within one year of acceptance of this work.

I/we specifically agree that no roof or footer drains, surface water or other prohibited waste shall be discharged into this connection.

The application and permit expire one year from the date of issuance. A fee of \$ 50.00 and the difference between area charges from the time of issuance to the time of re-issuance will be due in order to renew the application and permit.

| | |
|--|--|
| <p>Address: <u>6467 FRIARWOOD NW</u></p> <p>Lot: <u>305</u></p> <p>Parcel: <u>16-18738</u></p> <p>Subdivision: <u>EST. OF GLENMOOR #7</u></p> <p>Township: <u>JACKSON SE 22</u></p> <p>Area Charge: <u>2,000.00</u></p> <p>Local Charge: <u>0.00</u> (if app.)</p> <p>Permit Fee: <u>50.00</u></p> <p>Connection Charge: <u>2,050.00</u> (Total)</p> <p>Installation: _____</p> <p style="padding-left: 40px;">Payments: Cash <u>08/29/2017</u></p> <p>Usage: <u>SINGLE FAMILY RES</u> <u>1</u> HOUSE/S</p> <p>Date of Issuance: <u>08/29/2017</u> (Expires in 365 Days)</p> <p>Owner of Property Described: <u>YODER, BOB</u> <u>1597 WELLINGSHIRE ST NE</u> <u>CANTON, OH 44721</u></p> <p>By: <u>[Signature]</u> Licensed Drain Layer</p> <p>Issued By: <u>RLH</u> <u>MALAVITE EXCAVATING, INC.</u></p> <p>County Sanitary Engineer: <u>JAMES F. TROIKE, P.E.</u></p> | <p>Sewer District <u>25</u> Project No: _____</p> <p>Property is located on the <u>N</u> side (direction) of <u>FAIRWOOD</u> St. between <u>ARMANDALE</u> St. and <u>CUL-DE-SAC</u> St.</p> <p>Main sewer is in <u>FAIRWOOD</u> Y, branch is <u>STUB</u> feet (direction) <u>IN</u> of MH No. <u>846</u> at <u>CUL-DE-SAC</u></p> <p>LATERAL SEWER: House conn. is <u>52</u> feet long and end of branch is <u>0</u> feet (direction) <u>WEST</u> of MH No. <u>846</u> and is approx. <u>8.5</u> feet deep. Height above _____</p> <p>Downstream Manhole Flowline: _____</p> <p>Service sewer: <u>6</u> inch <u>PVC</u> pipe</p> <p>Sewer Book No. <u>8</u> Page <u>192</u></p> <p>Wye Book No. <u>8</u> Page <u>270</u></p> |
|--|--|

Notes: FLOWLINE 1.09FT ABOVE MH#846 FLOWLINE

Permission is hereby granted for the sewer connection, above described, to be constructed under the conditions stated. Fee of \$50.00 received. This sewer discharges into the sewers of MASSILLON

DISTRIBUTION OF COPIES: White (County) Yellow (Contractor) Pink (City) Gold (Inspection Dept.)

STARK COUNTY METROPOLITAN SEWER DISTRICT
SANITARY ENGINEERING DEPARTMENT

Permit for Sewer Connection

Permit No. 48762

I understand that the connection charge shown below was calculated based on information furnished to your office by me. Further, I understand that if, subsequent to the issuance of a permit and/or connection completion and approval, the use of the serviced premises changes, additional applicable connection charges will be levied in accordance with the regulations of the Stark County Metropolitan Sewer District.

The undersigned hereby applies to construct a sewer connection from the premises described to the sewer and branch mentioned, and agrees that the construction and use of such sewer shall be strictly in accordance with the rules and regulations of the County Sanitary Engineering Department. I/we agree that I/we will be responsible for any damage or claims of any nature arising out of the construction of said connection, or the excavation thereof, and will warrant and defend the County of Stark, its Officers and Agents, against all such damages or claims, that I/we furnish and maintain proper barricades and lights for the protection of the public and that I/we will immediately refill and resurface all excavations and all settlements, and will pay to the County, the cost of any clearing up, removal of dirt or rubbish, refilling or resurfacing ordered or done by the County, over or around the excavation for this connection, within one year of acceptance of this work.

I/we specifically agree that no roof or footer drains, surface water or other prohibited waste shall be discharged into this connection.

The application and permit expire one year from the date of issuance. A fee of \$ 50.00 and the difference between area charges from the time of issuance to the time of re-issuance will be due in order to renew the application and permit.

| | |
|--|--|
| <p>Address: <u>6771 CHATSWORTH NW</u></p> <p>Lot: <u>64</u></p> <p>Parcel: <u>16-23197</u></p> <p>Subdivision: <u>MEADOWS NOBLE POND#3</u></p> <p>Township: <u>JACKSON SW 22</u></p> <p>Area Charge: <u>2,000.00</u></p> <p>Local Charge: <u>0.00</u> (if app.)</p> <p>Permit Fee: <u>50.00</u></p> <p>Connection Charge: <u>2,050.00</u> (Total)</p> <p>Installation: <u>Payments: Check #8059 08/17/2017</u></p> <p>Usage: <u>SINGLE FAMILY RES 1 HOUSE/S</u></p> <p>Date of Issuance: <u>08/17/2017</u> (Expires in 365 Days)</p> <p>Owner of Property Described: <u>OLD WORLD CLASSICS,</u> <u>7056 MEARS GATE DR NW</u> <u>N CANTON, OH 44720</u></p> <p>By: <u>[Signature]</u> Licensed Drain Layer <u>BONTRAGER EXCAVATING</u></p> <p>Issued By: <u>MZQ</u> <u>INC.</u></p> <p>County Sanitary Engineer: <u>JAMES F. TROIKE, P.E.</u></p> | <p>Sewer District <u>16</u> Project No: _____</p> <p>Property is located on the <u>N</u> side (direction)</p> <p>of <u>CHATSWORTH</u> St.</p> <p>between <u>NOBLES POND</u> St.</p> <p>and <u>ABBEY CHURCH</u> St.</p> <p>Main sewer is in <u>CHATSWORTH</u></p> <p>Y, branch is <u>204</u> feet</p> <p>(direction) <u>EAST</u></p> <p>of MH No. <u>1001</u></p> <p>at <u>NORTHEAST CORNER NOBLES</u></p> <p><u>POND IN EASEMENT</u></p> <p>LATERAL SEWER:</p> <p>House conn. is <u>60</u> feet long and</p> <p>end of branch is <u>204</u> feet</p> <p>(direction) <u>EAST</u></p> <p>of MH No. <u>1001</u></p> <p>and is approx. <u>6.5</u> feet deep.</p> <p>Height above</p> <p>Downstream Manhole Flowline: _____</p> <p>Service sewer: <u>6</u> inch <u>PVC</u> pipe</p> <p>Sewer Book No. <u>5</u> Page <u>412</u></p> <p>Wye Book No. <u>5</u> Page <u>223</u></p> |
|--|--|

Notes: FLOWLINE 5.85FT ABOVE DOWNSTREAM MH#1001 FLOWLINE. NEW HOME

Permission is hereby granted for the sewer connection, above described, to be constructed under the conditions stated. Fee of \$50.00 received. This sewer discharges into the sewers of MASSILLON

DISTRIBUTION OF COPIES: White (County) Yellow (Contractor) Pink (City) Gold (Inspection Dept.)

STARK COUNTY METROPOLITAN SEWER DISTRICT
SANITARY ENGINEERING DEPARTMENT

Permit for Sewer Connection

Permit No. 48777

I understand that the connection charge shown below was calculated based on information furnished to your office by me. Further, I understand that if, subsequent to the issuance of a permit and/or connection completion and approval, the use of the serviced premises changes, additional applicable connection charges will be levied in accordance with the regulations of the Stark County Metropolitan Sewer District.

The undersigned hereby applies to construct a sewer connection from the premises described to the sewer and branch mentioned, and agrees that the construction and use of such sewer shall be strictly in accordance with the rules and regulations of the County Sanitary Engineering Department. I/we agree that I/we will be responsible for any damage or claims of any nature arising out of the construction of said connection, or the excavation thereof, and will warrant and defend the County of Stark, its Officers and Agents, against all such damages or claims, that I/we furnish and maintain proper barricades and lights for the protection of the public and that I/we will immediately refill and resurface all excavations and all settlements, and will pay to the County, the cost of any clearing up, removal of dirt or rubbish, refilling or resurfacing ordered or done by the County, over or around the excavation for this connection, within one year of acceptance of this work.

I/we specifically agree that no roof or footer drains, surface water or other prohibited waste shall be discharged into this connection.

The application and permit expire one year from the date of issuance. A fee of \$ 50.00 and the difference between area charges from the time of issuance to the time of re-issuance will be due in order to renew the application and permit.

Address: 7047 MOSSY OAKS NW
Lot: 54
Parcel: 16-29779
Subdivision: HUNTER'S CHASE #2
Township: JACKSON SE 7
Area Charge: 2,000.00
Local Charge: 0.00 (if app.)
Permit Fee: 50.00
Connection Charge: 2,050.00 (Total)
Installation:
Payments: Check #40555 09/06/2017
Usage: SINGLE FAMILY RES 1 HOUSE/S
Date of Issuance: 09/06/2017 (Expires in 365 Days)
Owner of Property Described:
REA BLDG CORP
8230 LUTZ AVE NW
MASSILLON, OH 44646
By: *[Signature]*
Licensed Drain Layer MALAVITE EXCAVATING,
Issued By: RLH INC.
County Sanitary Engineer: JAMES F. TROIKE, P.E.

Sewer District 16 Project No: _____
Property is located on the W side (direction)
of MOSSY OAKS St.
between AT BROADLAND St.
and _____ St.
Main sewer is in MOSSY OAKS
Y, branch is 93.0 feet
(direction) NORTH
of MH No. 16-1879
at AT BROADLAND
LATERAL SEWER:
House conn. is 40 feet long and
end of branch is 93 feet
(direction) NORTH
of MH No. 16-1879
and is approx. 10.0 feet deep.
Height above
Downstream Manhole Flowline: _____
Service sewer: 6 inch PVC pipe
Sewer Book No. 5 Page 612
Wye Book No. 10 Page 384

Notes: FLOWLINE IS 5.20 FEET ABOVE DS MH#16-1879 FLOWLINE

Permission is hereby granted for the sewer connection, above described, to be constructed under the conditions stated. Fee of \$50.00 received. This sewer discharges into the sewers of MASSILLON

DISTRIBUTION OF COPIES: White (County) Yellow (Contractor) Pink (City) Gold (Inspection Dept.)

STARK COUNTY METROPOLITAN SEWER DISTRICT
SANITARY ENGINEERING DEPARTMENT

Permit for Sewer Connection

Permit No. 48785

I understand that the connection charge shown below was calculated based on information furnished to your office by me. Further, I understand that if, subsequent to the issuance of a permit and/or connection completion and approval, the use of the serviced premises changes, additional applicable connection charges will be levied in accordance with the regulations of the Stark County Metropolitan Sewer District.

The undersigned hereby applies to construct a sewer connection from the premises described to the sewer and branch mentioned, and agrees that the construction and use of such sewer shall be strictly in accordance with the rules and regulations of the County Sanitary Engineering Department. I/we agree that I/we will be responsible for any damage or claims of any nature arising out of the construction of said connection, or the excavation thereof, and will warrant and defend the County of Stark, its Officers and Agents, against all such damages or claims, that I/we furnish and maintain proper barricades and lights for the protection of the public and that I/we will immediately refill and resurface all excavations and all settlements, and will pay to the County, the cost of any clearing up, removal of dirt or rubbish, refilling or resurfacing ordered or done by the County, over or around the excavation for this connection, within one year of acceptance of this work.

I/we specifically agree that no roof or footer drains, surface water or other prohibited waste shall be discharged into this connection.

The application and permit expire one year from the date of issuance. A fee of \$ 50.00 and the difference between area charges from the time of issuance to the time of re-issuance will be due in order to renew the application and permit.

| | |
|---|---|
| Address: <u>3790 OLD HICKORY NW</u> Lot: <u>13</u> Parcel: <u>10006698</u> Subdivision: <u>GLENDAL VILLAGE #1</u> Township: <u>JACKSON SW 26</u> Area Charge: <u>2,000.00</u> Local Charge: <u>0.00</u> (if app.) Permit Fee: <u>50.00</u> Connection Charge: <u>2,050.00</u> (Total) Installation: <u>Payments: Check #15133 09/12/2017</u> Usage: <u>SINGLE FAMILY RES 1 HOUSE/S</u> Date of Issuance: <u>09/12/2017</u> (Expires in 365 Days) Owner of Property Described: <u>VEGA, LISA</u> <u>4895 NAVARRE RD SW</u> <u>CANTON, OH 44706</u> By: <u>[Signature]</u> Licensed Drain Layer <u>JAMES K. FRANKS JR</u> Issued By: <u>SJB</u> <u>EXCAVATING LLC</u> County Sanitary Engineer: <u>JAMES F. TROIKE, P.E.</u> | Sewer District <u>25</u> Project No: _____ Property is located on the <u>E</u> side (direction) of <u>OLD HICKORY</u> St. between <u>MARZILLI</u> St. and <u>END OF ST</u> St. Main sewer is in <u>OLD HICKORY</u> Y, branch is <u>58</u> feet (direction) <u>NORTH</u> of MH No. <u>25-1128</u> at <u>1ST NORTH OF MARZILLI</u> LATERAL SEWER: House conn. is <u>17</u> feet long and end of branch is <u>58</u> feet (direction) <u>NORTH</u> of MH No. <u>25-1128</u> and is approx. <u>8.0</u> feet deep. Height above Downstream Manhole Flowline: _____ Service sewer: <u>6</u> inch <u>PVC</u> pipe Sewer Book No. <u>8</u> Page <u>252</u> Wye Book No. <u>8</u> Page <u>350</u> <u>351</u> |
|---|---|

Notes: FLOWLINE IS 2.69' ABOVE DOWNSTREAM MH 25-1128 FLOWLINE

Permission is hereby granted for the sewer connection, above described, to be constructed under the conditions stated. Fee of \$50.00 received. This sewer discharges into the sewers of MASSILLON

DISTRIBUTION OF COPIES: White (County) Yellow (Contractor) Pink (City) Gold (Inspection Dept.)

STARK COUNTY METROPOLITAN SEWER DISTRICT
SANITARY ENGINEERING DEPARTMENT

Permit for Sewer Connection

Permit No. 48786

I understand that the connection charge shown below was calculated based on information furnished to your office by me. Further, I understand that if, subsequent to the issuance of a permit and/or connection completion and approval, the use of the serviced premises changes, additional applicable connection charges will be levied in accordance with the regulations of the Stark County Metropolitan Sewer District.

The undersigned hereby applies to construct a sewer connection from the premises described to the sewer and branch mentioned, and agrees that the construction and use of such sewer shall be strictly in accordance with the rules and regulations of the County Sanitary Engineering Department. I/we agree that I/we will be responsible for any damage or claims of any nature arising out of the construction of said connection, or the excavation thereof, and will warrant and defend the County of Stark, its Officers and Agents, against all such damages or claims, that I/we furnish and maintain proper barricades and lights for the protection of the public and that I/we will immediately refill and resurface all excavations and all settlements, and will pay to the County, the cost of any clearing up, removal of dirt or rubbish, refilling or resurfacing ordered or done by the County, over or around the excavation for this connection, within one year of acceptance of this work.

I/we specifically agree that no roof or footer drains, surface water or other prohibited waste shall be discharged into this connection.

The application and permit expire one year from the date of issuance. A fee of \$ 50.00 and the difference between area charges from the time of issuance to the time of re-issuance will be due in order to renew the application and permit.

| | |
|--|---|
| <p>Address: <u>8781 LAKE BLUFF NW</u></p> <p>Lot: <u>UN20</u></p> <p>Parcel: <u>10009124UN20</u></p> <p>Subdivision: <u>SERENITY SHORES #2</u></p> <p>Township: <u>JACKSON SW 20</u></p> <p>Area Charge: <u>2,000.00</u></p> <p>Local Charge: <u>0.00</u> (if app.)</p> <p>Permit Fee: <u>50.00</u></p> <p>Connection Charge: <u>2,050.00</u> (Total)</p> <p>Installation: <u>Payments: Check #2376 09/13/2017</u></p> <p>Usage: <u>SINGLE FAMILY RES 1 HOUSE/S</u></p> <p>Date of Issuance: <u>09/13/2017</u> (Expires in 365 Days)</p> <p>Owner of Property Described: <u>DESIGN CONSTRUCTION,</u> <u>4305 MT PLEASANT ST NW</u> <u>NORTH CANTON, OHIO 44720</u></p> <p>By: <u><i>Evan Bontrager</i></u> Licensed Drain Layer <u>BONTRAGER EXCAVATING</u></p> <p>Issued By: <u>MZQ</u> <u>INC.</u></p> <p>County Sanitary Engineer: <u>JAMES F. TROIKE, P.E.</u></p> <p>Notes: <u>NEW HOME, SINGLE CONDO</u></p> | <p>Sewer District <u>16</u> Project No: _____</p> <p>Property is located on the <u>N</u> side (direction) of <u>LAKE BLUFF</u> St. between <u>CUL-DE-SAC</u> St. and <u>LAKE VISTA</u> St.</p> <p>Main sewer is in <u>LAKE BLUFF/EASEMENT</u> Y, branch is <u>185</u> feet (direction) <u>WEST</u> of MH No. <u>16-1945</u> at <u>1ST WEST OF LAKE VISTA</u></p> <p>LATERAL SEWER: House conn. is <u>40</u> feet long and end of branch is <u>185</u> feet (direction) <u>WEST</u> of MH No. <u>16-1945</u> and is approx. <u>9.0</u> feet deep. Height above Downstream Manhole Flowline: <u>3.80</u></p> <p>Service sewer: <u>6</u> inch <u>PVC</u> pipe</p> <p>Sewer Book No. <u>5</u> Page <u>627</u></p> <p>Wye Book No. <u>11</u> Page <u>271</u></p> |
|--|---|

Permission is hereby granted for the sewer connection, above described, to be constructed under the conditions stated. Fee of \$50.00 received. This sewer discharges into the sewers of MASSILLON

DISTRIBUTION OF COPIES: White (County) Yellow (Contractor) Pink (City) Gold (Inspection Dept.)

STARK COUNTY METROPOLITAN SEWER DISTRICT
SANITARY ENGINEERING DEPARTMENT

Permit for Sewer Connection

Permit No. 48793

I understand that the connection charge shown below was calculated based on information furnished to your office by me. Further, I understand that if, subsequent to the issuance of a permit and/or connection completion and approval, the use of the serviced premises changes, additional applicable connection charges will be levied in accordance with the regulations of the Stark County Metropolitan Sewer District.

The undersigned hereby applies to construct a sewer connection from the premises described to the sewer and branch mentioned, and agrees that the construction and use of such sewer shall be strictly in accordance with the rules and regulations of the County Sanitary Engineering Department. I/we agree that I/we will be responsible for any damage or claims of any nature arising out of the construction of said connection, or the excavation thereof, and will warrant and defend the County of Stark, its Officers and Agents, against all such damages or claims, that I/we furnish and maintain proper barricades and lights for the protection of the public and that I/we will immediately refill and resurface all excavations and all settlements, and will pay to the County, the cost of any clearing up, removal of dirt or rubbish, refilling or resurfacing ordered or done by the County, over or around the excavation for this connection, within one year of acceptance of this work.

I/we specifically agree that no roof or footer drains, surface water or other prohibited waste shall be discharged into this connection.

The application and permit expire one year from the date of issuance. A fee of \$ 50.00 and the difference between area charges from the time of issuance to the time of re-issuance will be due in order to renew the application and permit.

| | | |
|-------------------------------------|--|-------------------|
| Address: 5214 4TH NW | Sewer District 9 | Project No: _____ |
| Lot: _____ | Property is located on the S side (direction) | |
| Parcel: 10009377 | of 4TH St. | |
| Subdivision: _____ | between KINGSTON St. | |
| Township: PERRY NE 11 | and NETHERWOOD St. | |
| Area Charge: 2,000.00 | Main sewer is in 4TH | |
| Local Charge: 0.00 (if app.) | Y, branch is 88 feet | |
| Permit Fee: 50.00 | (direction) WEST | |
| Connection Charge: 2,050.00 (Total) | of MH No. 09-3R2 | |
| Installation: _____ | at NETHERWOOD | |
| Payments: Check #7049 09/22/2017 | | |
| Usage: SINGLE FAMILY RES 1 HOUSE/S | LATERAL SEWER: House conn. is 12 feet long and | |
| | end of branch is 88 feet | |
| | (direction) WEST | |
| | of MH No. 09-3R2 | |
| | and is approx. 9 feet deep. | |
| | Height above | |
| | Downstream Manhole Flowline: _____ | |
| | Service sewer: 6 inch VCP pipe | |
| | Sewer Book No. 2 Page 219 | |
| | Wye Book No. 8 Page 72 | |

Notes: USING WESTERN LATERAL

Permission is hereby granted for the sewer connection, above described, to be constructed under the conditions stated. Fee of \$50.00 received. This sewer discharges into the sewers of MASSILLON

DISTRIBUTION OF COPIES: White (County) Yellow (Contractor) Pink (City) Gold (Inspection Dept.)

STARK COUNTY METROPOLITAN SEWER DISTRICT
SANITARY ENGINEERING DEPARTMENT

Permit for Sewer Connection

Permit No. 48823

I understand that the connection charge shown below was calculated based on information furnished to your office by me. Further, I understand that if, subsequent to the issuance of a permit and/or connection completion and approval, the use of the serviced premises changes, additional applicable connection charges will be levied in accordance with the regulations of the Stark County Metropolitan Sewer District.

The undersigned hereby applies to construct a sewer connection from the premises described to the sewer and branch mentioned, and agrees that the construction and use of such sewer shall be strictly in accordance with the rules and regulations of the County Sanitary Engineering Department. I/we agree that I/we will be responsible for any damage or claims of any nature arising out of the construction of said connection, or the excavation thereof, and will warrant and defend the County of Stark, its Officers and Agents, against all such damages or claims, that I/we furnish and maintain proper barricades and lights for the protection of the public and that I/we will immediately refill and resurface all excavations and all settlements, and will pay to the County, the cost of any clearing up, removal of dirt or rubbish, refilling or resurfacing ordered or done by the County, over or around the excavation for this connection, within one year of acceptance of this work.

I/we specifically agree that no roof or footer drains, surface water or other prohibited waste shall be discharged into this connection.

The application and permit expire one year from the date of issuance. A fee of \$ 50.00 and the difference between area charges from the time of issuance to the time of re-issuance will be due in order to renew the application and permit.

Address: 6788 HILLWAY NW
Lot: 8
Parcel: 16-04745
Subdivision: PORTAGE EST
Township: JACKSON SW 10
Area Charge: 2,000.00
Local Charge: 7,499.57 (if app.)
Permit Fee: 50.00
Connection Charge: 9,549.57 (Total)
Installation:
Payments: Check #2083 10/30/2017
Usage: SINGLE FAMILY RES 1 HOUSE/S
Date of Issuance: 10/30/2017 (Expires in 365 Days)
Owner of Property Described:
YOUNG, CHRIS & MARI
6788 HILLWAY AVE NW
N CANTON, OH 44720
By: VBA 7/1
Licensed Drain Layer PRECISION EXCAV. &
Issued By: SJB GRADING
County Sanitary Engineer: JAMES F. TROIKE, P.E.

Sewer District 16 Project No: 539 2
Property is located on the E side (direction)
of HILLWAY St.
between AT PORTAGE St.
and St.
Main sewer is in PORTAGE
Y, branch is 221 feet
(direction) EAST
of MH No. 16-1895
at 1ST WEST OF HILLWAY
LATERAL SEWER:
House conn. is 53 feet long and
end of branch is 221 feet
(direction) EAST
of MH No. 16-1895
and is approx. 10.0 feet deep.
Height above
Downstream Manhole Flowline:
Service sewer: 6 inch PVC pipe
Sewer Book No. 5 Page 614
Wye Book No. 10 Page 378

Notes: FLOWLINE IS 2.62 FEET ABOVE DS MH#16-1895 FLOWLINE. ABANDON SEPTIC.

Permission is hereby granted for the sewer connection, above described, to be constructed under the conditions stated. Fee of \$50.00 received. This sewer discharges into the sewers of MASSILLON

DISTRIBUTION OF COPIES: White (County) Yellow (Contractor) Pink (City) Gold (Inspection Dept.)

STARK COUNTY METROPOLITAN SEWER DISTRICT
SANITARY ENGINEERING DEPARTMENT


Permit for Sewer Disconnection

Permit No. 276

The undersigned hereby ask permission to disconnect a sewer connection at the premises herein described from the sewer and branch mentioned, and agree that the disconnection shall be strictly in accordance with the rules and regulations of the County Sanitary Engineering Department. We agree that we will be responsible for any damage or claims of any nature arising out of the disconnection, or the excavation therefor, and will warrant and defend the County of Stark, its officers and agents, against all such damages or claims that we will furnish and maintain proper barricades and lights for the protection of the public and that we will immediately refill and resurface all excavations and all settlements that may occur within one year from the acceptance of the work, and will pay to the County the cost of any cleaning up, removal of dirt or rubbish, refilling or resurfacing ordered or done by the County Commissioners within one year over or around the excavation for this disconnection.

We further agree to schedule the disconnect with the Stark County Sanitary Engineer's Permit Office 24 hours before the disconnection will occur and also agree that if inspection personnel are not present to witness the exposed disconnection, that the property will continue to receive and be responsible for the sewer bill.

Disconnection must be made at the property line abutting the existing sanitary sewer main line to which connection previously was made. We also agree that no liquids of any sort will enter into this disconnection. Permission is hereby granted for the sewer disconnection, above described, to be disconnected under the conditions stated.

Address: 3001 LINCOLN WAY E Sewer District 9 Project No: _____
Lot: _____ Property is located on the S side (direction)
Parcel: 4301903 of LINCOLN WAY St.
Subdivision: between ROWFORD St.
Township: PERRY SW 10 and OVERMONT St.
Main sewer is in LINCOLN WAY SOUTH SIDE
Account #: 739538 Y, branch is 317 feet
(direction) WEST
Permit Fee: \$ 5.00 of MH No. 09-449
Payment: Cash From: K J PROPERTIES at 1ST WEST OF ROWFORD
Usage: _____ LATERAL SEWER:
House conn. is 10 feet long and
Date of Issuance: 11/13/2017 end of branch is 317 feet
(Expires in 365 Days) (direction) WEST
Owner of Property Described: of MH No. 09-449
K J PROPERTIES LTD
350 WADSWORTH RD
ORRVILLE, OH 44667
By:  and is approx. 7.0 feet deep.
Service sewer: 6 inch VCP pipe
Sewer Book No. _____ Page _____
Wye Book No. _____ Page _____
Issued By: RLH
County Sanitary Engineer: JAMES F. TROIKE, P.E.
Notes: MULTIPLE CONNECTIONS / DISCONNECT FRONT BUILDING ONLY

Discharge City: MASSILLON

DISTRIBUTION OF COPIES: White (County) Yellow (Contractor) Pink (City) Gold (Inspection Dept.)

STARK COUNTY METROPOLITAN SEWER DISTRICT
SANITARY ENGINEERING DEPARTMENT

Permit for Sewer Connection

Permit No. 48829

I understand that the connection charge shown below was calculated based on information furnished to your office by me. Further, I understand that if, subsequent to the issuance of a permit and/or connection completion and approval, the use of the serviced premises changes, additional applicable connection charges will be levied in accordance with the regulations of the Stark County Metropolitan Sewer District.

The undersigned hereby applies to construct a sewer connection from the premises described to the sewer and branch mentioned, and agrees that the construction and use of such sewer shall be strictly in accordance with the rules and regulations of the County Sanitary Engineering Department. I/we agree that I/we will be responsible for any damage or claims of any nature arising out of the construction of said connection, or the excavation thereof, and will warrant and defend the County of Stark, its Officers and Agents, against all such damages or claims, that I/we furnish and maintain proper barricades and lights for the protection of the public and that I/we will immediately refill and resurface all excavations and all settlements, and will pay to the County, the cost of any clearing up, removal of dirt or rubbish, refilling or resurfacing ordered or done by the County, over or around the excavation for this connection, within one year of acceptance of this work.

I/we specifically agree that no roof or footer drains, surface water or other prohibited waste shall be discharged into this connection.

The application and permit expire one year from the date of issuance. A fee of \$ 50.00 and the difference between area charges from the time of issuance to the time of re-issuance will be due in order to renew the application and permit.

| | |
|--|--|
| Address: 8785 CAMDEN NW | Sewer District 16 Project No: _____ |
| Lot: 15 | Property is located on the N side (direction) |
| Parcel: 10007753 | of CAMDEN St. |
| Subdivision: BERKSHIRE FARMS # 1 | between ROMAN St. |
| Township: JACKSON SW 08 | and EAST END OF St. |
| Area Charge: 2,000.00 | Main sewer is in CAMDEN |
| Local Charge: 0.00 (if app.) | Y, branch is 280 feet |
| Permit Fee: 50.00 | (direction) EAST |
| Connection Charge: 2,050.00 (Total) | of MH No. 16-2064 |
| Installation: Payments: Check #3943 11/08/2017 | at ROMAN |
| Usage: SINGLE FAMILY RES 1 HOUSE/S | LATERAL SEWER: House conn. is 36 feet long and |
| Date of Issuance: 11/08/2017 (Expires in 365 Days) | end of branch is 280 feet |
| Owner of Property Described: BAKER, MICHAEL G & BARBARA G 6150 OLD BRIDGE AVE NE MASSILLON, OH 44646 | (direction) EAST |
| By: <i>[Signature]</i> Licensed Drain Layer MALAVITE EXCAVATING, INC. | of MH No. 16-2064 |
| Issued By: MZQ | and is approx. 11.0 feet deep. |
| County Sanitary Engineer: JAMES F. TROIKE, P.E. | Height above Downstream Manhole Flowline: 7.89 |
| Notes: 5.0VF STACK. NEW HOME | Service sewer: 6 inch PVC pipe |
| | Sewer Book No. 5 Page 660 |
| | Wye Book No. 10 Page 437 |

Permission is hereby granted for the sewer connection, above described, to be constructed under the conditions stated. Fee of \$50.00 received. This sewer discharges into the sewers of MASSILLON

DISTRIBUTION OF COPIES: White (County) Yellow (Contractor) Pink (City) Gold (Inspection Dept.)

STARK COUNTY METROPOLITAN SEWER DISTRICT
SANITARY ENGINEERING DEPARTMENT

Permit for Sewer Connection


Permit No. 48830

I understand that the connection charge shown below was calculated based on information furnished to your office by me. Further, I understand that if, subsequent to the issuance of a permit and/or connection completion and approval, the use of the serviced premises changes, additional applicable connection charges will be levied in accordance with the regulations of the Stark County Metropolitan Sewer District.

The undersigned hereby applies to construct a sewer connection from the premises described to the sewer and branch mentioned, and agrees that the construction and use of such sewer shall be strictly in accordance with the rules and regulations of the County Sanitary Engineering Department. I/we agree that I/we will be responsible for any damage or claims of any nature arising out of the construction of said connection, or the excavation thereof, and will warrant and defend the County of Stark, its Officers and Agents, against all such damages or claims, that I/we furnish and maintain proper barricades and lights for the protection of the public and that I/we will immediately refill and resurface all excavations and all settlements, and will pay to the County, the cost of any clearing up, removal of dirt or rubbish, refilling or resurfacing ordered or done by the County, over or around the excavation for this connection, within one year of acceptance of this work.

I/we specifically agree that no roof or footer drains, surface water or other prohibited waste shall be discharged into this connection.

The application and permit expire one year from the date of issuance. A fee of \$ 50.00 and the difference between area charges from the time of issuance to the time of re-issuance will be due in order to renew the application and permit.

Address: 8763 CAMDEN NW
Lot: 16
Parcel: 10007740
Subdivision: BERKSHIRE FARMS # 1
Township: JACKSON SW 08
Area Charge: 2,000.00
Local Charge: 0.00 (if app.)
Permit Fee: 50.00
Connection Charge: 2,050.00 (Total)
Installation:
Payments: Check #3943 11/08/2017
Usage: SINGLE FAMILY RES 1 HOUSE/S
Date of Issuance: 11/08/2017 (Expires in 365 Days)
Owner of Property Described:
MEMMER HOMES
7266 PORTAGE RD NW
MASSILLON, OH 44646
By: 
Licensed Drain Layer MALAVITE EXCAVATING,
Issued By: RLH INC.
County Sanitary Engineer: JAMES F. TROIKE, P.E.

Sewer District 16 Project No: _____
Property is located on the N side (direction)
of CAMDEN St.
between ROMAN St.
and EAST END OF St.
Main sewer is in CAMDEN
Y, branch is 334 feet
(direction) EAST
of MH No. 16-2064
at ROMAN
LATERAL SEWER:
House conn. is 36 feet long and
end of branch is 334 feet
(direction) EAST
of MH No. 16-2064
and is approx. 11.0 feet deep.
Height above
Downstream Manhole Flowline: 8.23
Service sewer: 6 inch PVC pipe
Sewer Book No. 5 Page 660
Wye Book No. 10 Page 437

Notes: 5.0 VF STACK

Permission is hereby granted for the sewer connection, above described, to be constructed under the conditions stated. Fee of \$50.00 received. This sewer discharges into the sewers of MASSILLON

DISTRIBUTION OF COPIES: White (County) Yellow (Contractor) Pink (City) Gold (Inspection Dept.)

STARK COUNTY METROPOLITAN SEWER DISTRICT
SANITARY ENGINEERING DEPARTMENT

Permit for Sewer Disconnection

Permit No. 1132

The undersigned hereby ask permission to disconnect a sewer connection at the premises herein described from the sewer and branch mentioned, and agree that the disconnection shall be strictly in accordance with the rules and regulations of the County Sanitary Engineering Department. We agree that we will be responsible for any damage or claims of any nature arising out of the disconnection, or the excavation therefor, and will warrant and defend the County of Stark, its officers and agents, against all such damages or claims that we will furnish and maintain proper barricades and lights for the protection of the public and that we will immediately refill and resurface all excavations and all settlements that may occur within one year from the acceptance of the work, and will pay to the County the cost of any cleaning up, removal of dirt or rubbish, refilling or resurfacing ordered or done by the County Commissioners within one year over or around the excavation for this disconnection.

We further agree to schedule the disconnect with the Stark County Sanitary Engineer's Permit Office 24 hours before the disconnection will occur and also agree that if inspection personnel are not present to witness the exposed disconnection, that the property will continue to receive and be responsible for the sewer bill.

Disconnection must be made at the property line abutting the existing sanitary sewer main line to which connection previously was made. We also agree that no liquids of any sort will enter into this disconnection. Permission is hereby granted for the sewer disconnection, above described, to be disconnected under the conditions stated.

Address: 4533 CASTLEBAR NW Sewer District 25 Project No: _____
Lot: _____ Property is located on the N side (direction)
Parcel: 1700145 of CASTLEBAR St.
Subdivision: _____ between AT END St.
Township: JACKSON SE 36 and _____ St.
Account #: 726870 Main sewer is in CASTLEBAR
Y, branch is 290 feet
(direction) EAST
of MH No. 268
at 1ST MH EAST OF WETWELL
Payment: Check #3567 From: DAVID T TARR
Usage: COMMERCIAL MULTI-UNIT 1 UNITS LATERAL SEWER:
House conn. is _____ feet long and
end of branch is _____ feet
(direction) _____
of MH No. _____
and is approx. 6.0 feet deep.
Service sewer: _____ inch _____ pipe
Sewer Book No. 8 Page 116
Wye Book No. 7 Page 259
Date of Issuance: 11/15/2017
(Expires in 365 Days)
Owner of Property Described:
CASTLEBAR VAULT LLC,
4531 22ND ST NW
CANTON, OH 44708
By: [Signature]
Owner/Agent
Issued By: MZQ
County Sanitary Engineer: JAMES F. TROIKE, P.E.
Notes: MULTIPLE CONNECTIONS ON PROPERTY. DISCONNECT PAVILION ONLY. BUILDING REMAINS ACTIVE

Discharge City: MASSILLON

DISTRIBUTION OF COPIES: White (County) Yellow (Contractor) Pink (City) Gold (Inspection Dept.)

STARK COUNTY METROPOLITAN SEWER DISTRICT
SANITARY ENGINEERING DEPARTMENT

Permit for Sewer Connection

Permit No. 48855

I understand that the connection charge shown below was calculated based on information furnished to your office by me. Further, I understand that if, subsequent to the issuance of a permit and/or connection completion and approval, the use of the serviced premises changes, additional applicable connection charges will be levied in accordance with the regulations of the Stark County Metropolitan Sewer District.

The undersigned hereby applies to construct a sewer connection from the premises described to the sewer and branch mentioned, and agrees that the construction and use of such sewer shall be strictly in accordance with the rules and regulations of the County Sanitary Engineering Department. I/we agree that I/we will be responsible for any damage or claims of any nature arising out of the construction of said connection, or the excavation thereof, and will warrant and defend the County of Stark, its Officers and Agents, against all such damages or claims, that I/we furnish and maintain proper barricades and lights for the protection of the public and that I/we will immediately refill and resurface all excavations and all settlements, and will pay to the County, the cost of any clearing up, removal of dirt or rubbish, refilling or resurfacing ordered or done by the County, over or around the excavation for this connection, within one year of acceptance of this work.

I/we specifically agree that no roof or footer drains, surface water or other prohibited waste shall be discharged into this connection.

The application and permit expire one year from the date of issuance. A fee of \$ 50.00 and the difference between area charges from the time of issuance to the time of re-issuance will be due in order to renew the application and permit.

Address: 7278 ROMAN NW
Lot: 33
Parcel: 10007742
Subdivision: BERKSHIRE FARMS # 1
Township: JACKSON SW 08
Area Charge: 2,000.00
Local Charge: 0.00 (if app.)
Permit Fee: 50.00
Connection Charge: 2,050.00 (Total)
Installation: Payments: Check #3983 11/22/2017
Usage: SINGLE FAMILY RES 1 HOUSE/S
Date of Issuance: 11/22/2017 (Expires in 365 Days)
Owner of Property Described: MEMMER HOMES, INC,
7266 PORTAGE NW
MASSILLON, OH 44646
By: *[Signature]*
Licensed Drain Layer MALAVITE EXCAVATING,
Issued By: MZQ INC.
County Sanitary Engineer: JAMES F. TROIKE, P.E.

Sewer District 16 Project No: _____
Property is located on the SW side (direction)
of ROMAN St.
between BERKSHIRE BLVD St.
and CAMDEN St.
Main sewer is in ROMAN
Y, branch is 234 feet
(direction) NW
of MH No. 16-2065
at 1ST NORTH OF CAMDEN
LATERAL SEWER:
House conn. is 42 feet long and
end of branch is 234 feet
(direction) NW
of MH No. 16-2065
and is approx. 10.0 feet deep.
Height above
Downstream Manhole Flowline: 2.70
Service sewer: 6 inch PVC pipe
Sewer Book No. 5 Page 658
Wye Book No. 10 Page 435

Notes: NEW HOME

Permission is hereby granted for the sewer connection, above described, to be constructed under the conditions stated. Fee of \$50.00 received. This sewer discharges into the sewers of MASSILLON

DISTRIBUTION OF COPIES: White (County) Yellow (Contractor) Pink (City) Gold (Inspection Dept.)

STARK COUNTY METROPOLITAN SEWER DISTRICT
SANITARY ENGINEERING DEPARTMENT

Permit for Sewer Connection

Permit No. 48796

I understand that the connection charge shown below was calculated based on information furnished to your office by me. Further, I understand that if, subsequent to the issuance of a permit and/or connection completion and approval, the use of the serviced premises changes, additional applicable connection charges will be levied in accordance with the regulations of the Stark County Metropolitan Sewer District.

The undersigned hereby applies to construct a sewer connection from the premises described to the sewer and branch mentioned, and agrees that the construction and use of such sewer shall be strictly in accordance with the rules and regulations of the County Sanitary Engineering Department. I/we agree that I/we will be responsible for any damage or claims of any nature arising out of the construction of said connection, or the excavation thereof, and will warrant and defend the County of Stark, its Officers and Agents, against all such damages or claims, that I/we furnish and maintain proper barricades and lights for the protection of the public and that I/we will immediately refill and resurface all excavations and all settlements, and will pay to the County, the cost of any clearing up, removal of dirt or rubbish, refilling or resurfacing ordered or done by the County, over or around the excavation for this connection, within one year of acceptance of this work.

I/we specifically agree that no roof or footer drains, surface water or other prohibited waste shall be discharged into this connection.

The application and permit expire one year from the date of issuance. A fee of \$ 50.00 and the difference between area charges from the time of issuance to the time of re-issuance will be due in order to renew the application and permit.

| | |
|--|--|
| Address: 6601 PORTAGE NW Lot: 16-27820 Parcel: 16-27820 Subdivision: VACANT ACREAGE Township: JACKSON SW 10 Area Charge: 2,000.00 Local Charge: 7,503.60 (if app.) Permit Fee: 50.00 Connection Charge: 9,553.60 (Total) Installation: Payments: Check #6093 09/26/2017 Usage: SINGLE FAMILY RES 1 HOUSE/S Date of Issuance: 09/26/2017 (Expires in 365 Days) Owner of Property Described: LE, DIEM SI & THINH 4903 PORTAGE ST NW NORTH CANTON, OH 44720 By: <i>[Signature]</i> Licensed Drain Layer Issued By: MZQ County Sanitary Engineer: JAMES F. TROIKE, P.E. | Sewer District 29 Project No: _____ Property is located on the N side (direction) of PORTAGE St. between ZELLARS St. and HILLWAY St. Main sewer is in PORTAGE Y, branch is 5 feet (direction) WEST of MH No. 29-7R4 at 1ST WEST OF ZELLARS LATERAL SEWER: House conn. is 75 feet long and end of branch is 5 feet (direction) WEST of MH No. 29-7R4 and is approx. 10.0 feet deep. Height above Downstream Manhole Flowline: _____ Service sewer: 6 inch PVC pipe Sewer Book No. 7 Page 27 Wye Book No. 7 Page 159 |
|--|--|

Notes: FLOWLINE IS .86' ABOVE DOWNSTREAM MH 29-7R4 FLOWLINE. NEW HOME

Permission is hereby granted for the sewer connection, above described, to be constructed under the conditions stated. Fee of \$50.00 received. This sewer discharges into the sewers of MASSILLON

DISTRIBUTION OF COPIES: White (County) Yellow (Contractor) Pink (City) Gold (Inspection Dept.)

STARK COUNTY METROPOLITAN SEWER DISTRICT
SANITARY ENGINEERING DEPARTMENT

Permit for Sewer Connection

Permit No. 48853

I understand that the connection charge shown below was calculated based on information furnished to your office by me. Further, I understand that if, subsequent to the issuance of a permit and/or connection completion and approval, the use of the serviced premises changes, additional applicable connection charges will be levied in accordance with the regulations of the Stark County Metropolitan Sewer District.

The undersigned hereby applies to construct a sewer connection from the premises described to the sewer and branch mentioned, and agrees that the construction and use of such sewer shall be strictly in accordance with the rules and regulations of the County Sanitary Engineering Department. I/we agree that I/we will be responsible for any damage or claims of any nature arising out of the construction of said connection, or the excavation thereof, and will warrant and defend the County of Stark, its Officers and Agents, against all such damages or claims, that I/we furnish and maintain proper barricades and lights for the protection of the public and that I/we will immediately refill and resurface all excavations and all settlements, and will pay to the County, the cost of any clearing up, removal of dirt or rubbish, refilling or resurfacing ordered or done by the County, over or around the excavation for this connection, within one year of acceptance of this work.

I/we specifically agree that no roof or footer drains, surface water or other prohibited waste shall be discharged into this connection.

The application and permit expire one year from the date of issuance. A fee of \$ 50.00 and the difference between area charges from the time of issuance to the time of re-issuance will be due in order to renew the application and permit.

| | |
|---|---|
| Address: <u>8747 SCOTSBURY GLEN NW</u> Lot: <u>23</u> Parcel: <u>10009611</u> Subdivision: <u>SCOTSBURY GLEN #3</u> Township: <u>JACKSON SW 20</u> Area Charge: <u>2,000.00</u> Local Charge: <u>0.00</u> (if app.) Permit Fee: <u>50.00</u> Connection Charge: <u>2,050.00</u> (Total) Installation: Payments: Check #3671 11/22/2017 Usage: <u>SINGLE FAMILY RES 1 HOUSE/S</u> Date of Issuance: <u>11/22/2017</u> (Expires in 365 Days) Owner of Property Described: <u>AURORA CUSTOM HOMES</u> <u>PO BOX 35365</u> <u>CANTON, OH 44735</u> By: <u>[Signature]</u> Licensed Drain Layer Issued By: <u>RLH</u> County Sanitary Engineer: <u>JAMES F. TROIKE, P.E.</u> Notes: <u>NEW HOME</u> | Sewer District <u>16</u> Project No: _____ Property is located on the <u>N</u> side (direction) of <u>SCOTSBURY GLEN</u> St. between <u>GLEN ELM CIR N</u> St. and <u>GLEN ELM CIR S</u> St. Main sewer is in <u>SCOTSBURY GLEN R/W NORTH</u> Y, branch is <u>235</u> feet (direction) <u>WEST</u> of MH No. <u>16-2033</u> at <u>1ST WEST OF GLEN ELM N</u> LATERAL SEWER: House conn. is <u>20</u> feet long and end of branch is <u>235</u> feet (direction) <u>WEST</u> of MH No. <u>16-2033</u> and is approx. <u>8.0</u> feet deep. Height above Downstream Manhole Flowline: <u>1.68</u> Service sewer: <u>6</u> inch <u>PVC</u> pipe Sewer Book No. <u>5</u> Page <u>651</u> Wye Book No. <u>10</u> Page <u>427</u> |
|---|---|

Permission is hereby granted for the sewer connection, above described, to be constructed under the conditions stated. Fee of \$50.00 received. This sewer discharges into the sewers of MASSILLON

DISTRIBUTION OF COPIES: White (County) Yellow (Contractor) Pink (City) Gold (Inspection Dept.)

STARK COUNTY METROPOLITAN SEWER DISTRICT
SANITARY ENGINEERING DEPARTMENT

Permit for Sewer Connection

Permit No. 48836

I understand that the connection charge shown below was calculated based on information furnished to your office by me. Further, I understand that if, subsequent to the issuance of a permit and/or connection completion and approval, the use of the serviced premises changes, additional applicable connection charges will be levied in accordance with the regulations of the Stark County Metropolitan Sewer District.

The undersigned hereby applies to construct a sewer connection from the premises described to the sewer and branch mentioned, and agrees that the construction and use of such sewer shall be strictly in accordance with the rules and regulations of the County Sanitary Engineering Department. I/we agree that I/we will be responsible for any damage or claims of any nature arising out of the construction of said connection, or the excavation thereof, and will warrant and defend the County of Stark, its Officers and Agents, against all such damages or claims, that I/we furnish and maintain proper barricades and lights for the protection of the public and that I/we will immediately refill and resurface all excavations and all settlements, and will pay to the County, the cost of any clearing up, removal of dirt or rubbish, refilling or resurfacing ordered or done by the County, over or around the excavation for this connection, within one year of acceptance of this work.

I/we specifically agree that no roof or footer drains, surface water or other prohibited waste shall be discharged into this connection.

The application and permit expire one year from the date of issuance. A fee of \$ 50.00 and the difference between area charges from the time of issuance to the time of re-issuance will be due in order to renew the application and permit.

| | |
|-------------------------------------|---|
| Address: 8006G OAKDALE NW | Sewer District 16 Project No: _____ |
| Lot: _____ | Property is located on the E side (direction) |
| Parcel: 10008976 | of PRINCETON St. |
| Subdivision: _____ | between OAKDALE St. |
| Township: JACKSON SW28 | and HEATHERVIEW St. |
| Area Charge: 2,000.00 | Main sewer is in PRINCETON |
| Local Charge: 0.00 (if app.) | Y, branch is TAP feet |
| Permit Fee: 50.00 | (direction) |
| Connection Charge: 2,050.00 (Total) | of MH No. 16-178 |
| Installation: _____ | at OAKDALE |
| Payments: Check #4370 11/16/2017 | |
| Usage: SINGLE FAMILY RES 1 HOUSE/S | LATERAL SEWER: _____ |
| | House conn. is _____ feet long and |
| | end of branch is _____ feet |
| | (direction) |
| | of MH No. 16-178 |
| | and is approx. _____ feet deep. |
| | Height above _____ |
| | Downstream Manhole Flowline: _____ |
| | Service sewer: _____ inch _____ pipe |
| | Sewer Book No. 5 Page 157 |
| | Wye Book No. 5 Page 170-1 |

Date of Issuance: 11/16/2017 (Expires in 365 Days)

Owner of Property Described:
DIANA, BRANDON LEE
8006 OAKDALE ST NW
MASSILLON, OHIO 44646

By: Mike J. Tisot
Licensed Drain Layer TISSOT EXCAVATING, INC.

Issued By: RLH

County Sanitary Engineer: JAMES F. TROIKE, P.E.

Notes: GRINDER PUMP INSTALL

Permission is hereby granted for the sewer connection, above described, to be constructed under the conditions stated. Fee of \$50.00 received. This sewer discharges into the sewers of MASSILLON

DISTRIBUTION OF COPIES: White (County) Yellow (Contractor) Pink (City) Gold (Inspection Dept.)

STARK COUNTY METROPOLITAN SEWER DISTRICT
SANITARY ENGINEERING DEPARTMENT

Permit for Sewer Connection

Permit No. 48797

I understand that the connection charge shown below was calculated based on information furnished to your office by me. Further, I understand that if, subsequent to the issuance of a permit and/or connection completion and approval, the use of the serviced premises changes, additional applicable connection charges will be levied in accordance with the regulations of the Stark County Metropolitan Sewer District.

The undersigned hereby applies to construct a sewer connection from the premises described to the sewer and branch mentioned, and agrees that the construction and use of such sewer shall be strictly in accordance with the rules and regulations of the County Sanitary Engineering Department. I/we agree that I/we will be responsible for any damage or claims of any nature arising out of the construction of said connection, or the excavation thereof, and will warrant and defend the County of Stark, its Officers and Agents, against all such damages or claims, that I/we furnish and maintain proper barricades and lights for the protection of the public and that I/we will immediately refill and resurface all excavations and all settlements, and will pay to the County, the cost of any clearing up, removal of dirt or rubbish, refilling or resurfacing ordered or done by the County, over or around the excavation for this connection, within one year of acceptance of this work.

I/we specifically agree that no roof or footer drains, surface water or other prohibited waste shall be discharged into this connection.

The application and permit expire one year from the date of issuance. A fee of \$ 50.00 and the difference between area charges from the time of issuance to the time of re-issuance will be due in order to renew the application and permit.

| | |
|--|---|
| Address: <u>7003 VICTORIA NW</u> Lot: <u>92</u> Parcel: <u>16-27310</u> Subdivision: <u>MEADOWS NOBLE POND#4</u> Township: <u>JACKSON SW 22</u> Area Charge: <u>2,000.00</u> Local Charge: <u>0.00</u> (if app.) Permit Fee: <u>50.00</u> Connection Charge: <u>2,050.00</u> (Total) Installation: <u>Payments: Check #8194 09/27/2017</u> Usage: <u>SINGLE FAMILY RES 1 HOUSE/S</u> Date of Issuance: <u>09/27/2017</u> (Expires in 365 Days) Owner of Property Described: <u>OLD WORLD CLASSICS</u> <u>7056 MEARS GATE DR NW</u> <u>N.CANTON, OH 44720</u> By: <u><i>[Signature]</i></u> <u>Licensed Drain Layer BONTRAGER EXCAVATING</u> Issued By: <u>RLH INC.</u> County Sanitary Engineer: <u>JAMES F. TROIKE, P.E.</u> | Sewer District <u>16</u> Project No: _____ Property is located on the <u>N</u> side (direction) of <u>VICTORIA COURT</u> St. between <u>LANTERN HILL</u> St. and <u>WEST END OF</u> St. Main sewer is in <u>EASEMENT EAST</u> Y, branch is <u>205</u> feet (direction) <u>SOUTH</u> of MH No. <u>1394</u> at <u>1ST NORTH OF VICTORIA</u> <u>COURT IN EASE</u> LATERAL SEWER: House conn. is <u>25</u> feet long and end of branch is <u>189</u> feet (direction) <u>SOUTH</u> of MH No. <u>1394</u> and is approx. <u>6.0</u> feet deep. Height above Downstream Manhole Flowline: _____ Service sewer: <u>0 1/2</u> inch <u>SCH 80</u> pipe Sewer Book No. <u>5</u> Page <u>505</u> Wye Book No. <u>10</u> Page <u>330</u> |
|--|---|

Notes: 11/2" SCH 80 PVC FORCE LINE; SEE PLANS FOR LOCATION

Permission is hereby granted for the sewer connection, above described, to be constructed under the conditions stated. Fee of \$50.00 received. This sewer discharges into the sewers of MASSILLON

DISTRIBUTION OF COPIES: White (County) Yellow (Contractor) Pink (City) Gold (Inspection Dept.)

STARK COUNTY METROPOLITAN SEWER DISTRICT
SANITARY ENGINEERING DEPARTMENT

Permit for Sewer Connection

Permit No. 48790

I understand that the connection charge shown below was calculated based on information furnished to your office by me. Further, I understand that if, subsequent to the issuance of a permit and/or connection completion and approval, the use of the serviced premises changes, additional applicable connection charges will be levied in accordance with the regulations of the Stark County Metropolitan Sewer District.

The undersigned hereby applies to construct a sewer connection from the premises described to the sewer and branch mentioned, and agrees that the construction and use of such sewer shall be strictly in accordance with the rules and regulations of the County Sanitary Engineering Department. I/we agree that I/we will be responsible for any damage or claims of any nature arising out of the construction of said connection, or the excavation thereof, and will warrant and defend the County of Stark, its Officers and Agents, against all such damages or claims, that I/we furnish and maintain proper barricades and lights for the protection of the public and that I/we will immediately refill and resurface all excavations and all settlements, and will pay to the County, the cost of any clearing up, removal of dirt or rubbish, refilling or resurfacing ordered or done by the County, over or around the excavation for this connection, within one year of acceptance of this work.

I/we specifically agree that no roof or footer drains, surface water or other prohibited waste shall be discharged into this connection.

The application and permit expire one year from the date of issuance. A fee of \$ 50.00 and the difference between area charges from the time of issuance to the time of re-issuance will be due in order to renew the application and permit.

| | |
|---|---|
| Address: 5370 LAKE VISTA NW Lot: UN24 Parcel: 10009124UN24 Subdivision: SERENITY SHORES #2 Township: JACKSON SW 20 Area Charge: 2,000.00 Local Charge: 0.00 (if app.) Permit Fee: 50.00 Connection Charge: 2,050.00 (Total) Installation: Payments: Check #2377 09/20/2017 Usage: SINGLE FAMILY RES 1 HOUSE/S Date of Issuance: 09/20/2017 (Expires in 365 Days) Owner of Property Described: DESIGN CONSTRUCTION, 4305 MT PLEASANT ST NW NORTH CANTON, OHIO 44720 By: <u>[Signature]</u> Licensed Drain Layer Issued By: RLH County Sanitary Engineer: JAMES F. TROIKE, P.E. | Sewer District 16 Project No: _____ Property is located on the W side (direction) of LAKE VISTA St. between LAKE BLUFF WEST St. and LAKE BLUFF EAST St. Main sewer is in EASEMENT Y, branch is 68 feet (direction) NW of MH No. 16-1943 at 1ST NW OF LAKE BLUFF IN EASEMENT LATERAL SEWER: House conn. is 100 feet long and end of branch is 135 feet (direction) NW of MH No. 16-1943 and is approx. 6.0 feet deep. Height above Downstream Manhole Flowline: 2.89 Service sewer: 6 inch PVC pipe Sewer Book No. 5 Page 627 Wye Book No. 11 Page 272 |
|---|---|

Notes:

Permission is hereby granted for the sewer connection, above described, to be constructed under the conditions stated. Fee of \$50.00 received. This sewer discharges into the sewers of MASSILLON

DISTRIBUTION OF COPIES: White (County) Yellow (Contractor) Pink (City) Gold (Inspection Dept.)

STARK COUNTY METROPOLITAN SEWER DISTRICT
SANITARY ENGINEERING DEPARTMENT

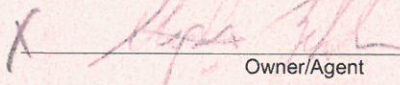
Permit for Sewer Disconnection

Permit No. 22879

The undersigned hereby ask permission to disconnect a sewer connection at the premises herein described from the sewer and branch mentioned, and agree that the disconnection shall be strictly in accordance with the rules and regulations of the County Sanitary Engineering Department. We agree that we will be responsible for any damage or claims of any nature arising out of the disconnection, or the excavation therefor, and will warrant and defend the County of Stark, its officers and agents, against all such damages or claims that we will furnish and maintain proper barricades and lights for the protection of the public and that we will immediately refill and resurface all excavations and all settlements that may occur within one year from the acceptance of the work, and will pay to the County the cost of any cleaning up, removal of dirt or rubbish, refilling or resurfacing ordered or done by the County Commissioners within one year over or around the excavation for this disconnection.

We further agree to schedule the disconnect with the Stark County Sanitary Engineer's Permit Office 24 hours before the disconnection will occur and also agree that if inspection personnel are not present to witness the exposed disconnection, that the property will continue to receive and be responsible for the sewer bill.

Disconnection must be made at the property line abutting the existing sanitary sewer main line to which connection previously was made. We also agree that no liquids of any sort will enter into this disconnection. Permission is hereby granted for the sewer disconnection, above described, to be disconnected under the conditions stated.

Address: 5330 FULTON NW Sewer District 29 Project No: _____
Lot: _____ Property is located on the S side (direction)
Parcel: 1625402 of FULTON St.
Subdivision: between AT SOUTH BLVD St.
Township: JACKSON SE 23 and St.
Account #: 708692 Main sewer is in FULTON
Y, branch is 187 feet
(direction) EAST
of MH No. 29-5E
Payment: Cash From: STEPHEN ZEHNDER at 1ST WEST OF SOUTH BLVD
Usage: _____
Date of Issuance: 10/04/2017
(Expires in 365 Days)
Owner of Property Described:
ZEHNDER, STEPHEN & CHEF
4130 EDMONT ST NW
CANTON, OH 44718
By:  Owner/Agent
Issued By: RLH
County Sanitary Engineer: JAMES F. TROIKE, P.E.
Notes: DISCONNECT NEAR BUILDING / SHARED LATERAL WITH ICE CREAM STAND

LATERAL SEWER:
House conn. is 58 feet long and
end of branch is 187 feet
(direction) EAST
of MH No. 29-5E
and is approx. 8.0 feet deep.
Service sewer: 6 inch VCP pipe
Sewer Book No. 7 Page 54
Wye Book No. 7 Page 101

Discharge City: MASSILLON

DISTRIBUTION OF COPIES: White (County) Yellow (Contractor) Pink (City) Gold (Inspection Dept.)

STARK COUNTY METROPOLITAN SEWER DISTRICT
SANITARY ENGINEERING DEPARTMENT

Permit for Sewer Connection

Permit No. 48801

I understand that the connection charge shown below was calculated based on information furnished to your office by me. Further, I understand that if, subsequent to the issuance of a permit and/or connection completion and approval, the use of the serviced premises changes, additional applicable connection charges will be levied in accordance with the regulations of the Stark County Metropolitan Sewer District.

The undersigned hereby applies to construct a sewer connection from the premises described to the sewer and branch mentioned, and agrees that the construction and use of such sewer shall be strictly in accordance with the rules and regulations of the County Sanitary Engineering Department. I/we agree that I/we will be responsible for any damage or claims of any nature arising out of the construction of said connection, or the excavation thereof, and will warrant and defend the County of Stark, its Officers and Agents, against all such damages or claims, that I/we furnish and maintain proper barricades and lights for the protection of the public and that I/we will immediately refill and resurface all excavations and all settlements, and will pay to the County, the cost of any clearing up, removal of dirt or rubbish, refilling or resurfacing ordered or done by the County, over or around the excavation for this connection, within one year of acceptance of this work.

I/we specifically agree that no roof or footer drains, surface water or other prohibited waste shall be discharged into this connection.

The application and permit expire one year from the date of issuance. A fee of \$ 50.00 and the difference between area charges from the time of issuance to the time of re-issuance will be due in order to renew the application and permit.

| | |
|---|--|
| <p>Address: <u>8811 CAMDEN NW</u></p> <p>Lot: <u>14</u></p> <p>Parcel: <u>10007727</u></p> <p>Subdivision: <u>BERKSHIRE FARMS # 1</u></p> <p>Township: <u>JACKSON SW 08</u></p> <p>Area Charge: <u>2,000.00</u></p> <p>Local Charge: <u>0.00</u> (if app.)</p> <p>Permit Fee: <u>50.00</u></p> <p>Connection Charge: <u>2,050.00</u> (Total)</p> <p>Installation: <u>Payments: Check #3753 09/29/2017</u></p> <p>Usage: <u>SINGLE FAMILY RES 1 HOUSE/S</u></p> <p>Date of Issuance: <u>09/29/2017</u> (Expires in 365 Days)</p> <p>Owner of Property Described: <u>BERKSHIRE FARMS LLC</u> <u>7266 PORTAGE ST NW SUITE A</u> <u>MASSILLON, OH 44646</u></p> <p>By: <u>[Signature]</u> Licensed Drain Layer <u>MALAVITE EXCAVATING,</u></p> <p>Issued By: <u>MZQ</u> <u>INC.</u></p> <p>County Sanitary Engineer: <u>JAMES F. TROIKE, P.E.</u></p> | <p>Sewer District <u>16</u> Project No: _____</p> <p>Property is located on the <u>N</u> side (direction) of <u>CAMDEN</u> St.</p> <p>between <u>AT ROMAN</u> St.</p> <p>and _____ St.</p> <p>Main sewer is in <u>CAMDEN</u></p> <p>Y, branch is <u>171</u> feet (direction) <u>EAST</u> of MH No. <u>16-2064</u> at <u>ROMAN</u></p> <p>LATERAL SEWER: House conn. is <u>47</u> feet long and end of branch is <u>171</u> feet (direction) <u>EAST</u> of MH No. <u>16-2064</u> and is approx. <u>9.0</u> feet deep. Height above Downstream Manhole Flowline: <u>7.78</u></p> <p>Service sewer: <u>6</u> inch <u>PVC</u> pipe</p> <p>Sewer Book No. <u>5</u> Page <u>660</u></p> <p>Wye Book No. <u>10</u> Page <u>437</u></p> |
|---|--|

Notes: 5.0VF STACK. NEW HOME

Permission is hereby granted for the sewer connection, above described, to be constructed under the conditions stated. Fee of \$50.00 received. This sewer discharges into the sewers of MASSILLON

DISTRIBUTION OF COPIES: White (County) Yellow (Contractor) Pink (City) Gold (Inspection Dept.)

STARK COUNTY METROPOLITAN SEWER DISTRICT
SANITARY ENGINEERING DEPARTMENT

Permit for Sewer Connection

Permit No. 48799

I understand that the connection charge shown below was calculated based on information furnished to your office by me. Further, I understand that if, subsequent to the issuance of a permit and/or connection completion and approval, the use of the serviced premises changes, additional applicable connection charges will be levied in accordance with the regulations of the Stark County Metropolitan Sewer District.

The undersigned hereby applies to construct a sewer connection from the premises described to the sewer and branch mentioned, and agrees that the construction and use of such sewer shall be strictly in accordance with the rules and regulations of the County Sanitary Engineering Department. I/we agree that I/we will be responsible for any damage or claims of any nature arising out of the construction of said connection, or the excavation thereof, and will warrant and defend the County of Stark, its Officers and Agents, against all such damages or claims, that I/we furnish and maintain proper barricades and lights for the protection of the public and that I/we will immediately refill and resurface all excavations and all settlements, and will pay to the County, the cost of any clearing up, removal of dirt or rubbish, refilling or resurfacing ordered or done by the County, over or around the excavation for this connection, within one year of acceptance of this work.

I/we specifically agree that no roof or footer drains, surface water or other prohibited waste shall be discharged into this connection.

The application and permit expire one year from the date of issuance. A fee of \$ 50.00 and the difference between area charges from the time of issuance to the time of re-issuance will be due in order to renew the application and permit.

Address: 7221 ROMAN NW
Lot: 13
Parcel: 10007747
Subdivision: BERKSHIRE FARMS # 1
Township: JACKSON SW 08
Area Charge: 2,000.00
Local Charge: 0.00 (if app.)
Permit Fee: 50.00
Connection Charge: 2,050.00 (Total)
Installation:
Payments: Check #3753 09/29/2017
Usage: SINGLE FAMILY RES 1 HOUSE/S
Date of Issuance: 09/29/2017 (Expires in 365 Days)
Owner of Property Described:
MEMMER HOMES
7266 PORTAGE RD NW
MASSILLON, OH 44646
By: *[Signature]*
Licensed Drain Layer MALAVITE EXCAVATING, INC.
Issued By: RLH
County Sanitary Engineer: JAMES F. TROIKE, P.E.

Sewer District 16 Project No: _____
Property is located on the E side (direction)
of ROMAN St.
between BERKSHIRE BLVD St.
and CAMDEN St.
Main sewer is in ROMAN
Y, branch is 235 feet
(direction) NORTH
of MH No. 16-2064
at CAMDEN
LATERAL SEWER:
House conn. is 65 feet long and
end of branch is 235 feet
(direction) NORTH
of MH No. 16-2064
and is approx. 8.0 feet deep.
Height above
Downstream Manhole Flowline: 10.06
Service sewer: 6 inch PVC pipe
Sewer Book No. 5 Page 658
Wye Book No. 10 Page 435

Notes: 7.51 VF OUTSIDE DROP ON MH 16-2064

Permission is hereby granted for the sewer connection, above described, to be constructed under the conditions stated. Fee of \$50.00 received. This sewer discharges into the sewers of MASSILLON

DISTRIBUTION OF COPIES: White (County) Yellow (Contractor) Pink (City) Gold (Inspection Dept.)

STARK COUNTY METROPOLITAN SEWER DISTRICT
SANITARY ENGINEERING DEPARTMENT

Permit for Sewer Connection

Permit No. 48800

I understand that the connection charge shown below was calculated based on information furnished to your office by me. Further, I understand that if, subsequent to the issuance of a permit and/or connection completion and approval, the use of the serviced premises changes, additional applicable connection charges will be levied in accordance with the regulations of the Stark County Metropolitan Sewer District.

The undersigned hereby applies to construct a sewer connection from the premises described to the sewer and branch mentioned, and agrees that the construction and use of such sewer shall be strictly in accordance with the rules and regulations of the County Sanitary Engineering Department. I/we agree that I/we will be responsible for any damage or claims of any nature arising out of the construction of said connection, or the excavation thereof, and will warrant and defend the County of Stark, its Officers and Agents, against all such damages or claims, that I/we furnish and maintain proper barricades and lights for the protection of the public and that I/we will immediately refill and resurface all excavations and all settlements, and will pay to the County, the cost of any clearing up, removal of dirt or rubbish, refilling or resurfacing ordered or done by the County, over or around the excavation for this connection, within one year of acceptance of this work.

I/we specifically agree that no roof or footer drains, surface water or other prohibited waste shall be discharged into this connection.

The application and permit expire one year from the date of issuance. A fee of \$ 50.00 and the difference between area charges from the time of issuance to the time of re-issuance will be due in order to renew the application and permit.

| | |
|---|---|
| Address: 7425 ROMAN NW | Sewer District 16 Project No: _____ |
| Lot: 1 | Property is located on the _____ W _____ side (direction) |
| Parcel: 10007724 | of ROMAN _____ St. |
| Subdivision: BERKSHIRE FARMS # 1 | between AT BERKSHIRE BLVD _____ St. |
| Township: JACKSON SW 08 | and _____ St. |
| Area Charge: 2,000.00 | Main sewer is in ROMAN _____ |
| Local Charge: 0.00 (if app.) | Y, branch is 5 _____ feet |
| Permit Fee: 50.00 | (direction) SOUTH _____ |
| Connection Charge: 2,050.00 (Total) | of MH No. 16-2070 _____ |
| Installation: Payments: Check #3753 09/29/2017 | at 1ST NORTH OF INT OF _____ |
| Usage: SINGLE FAMILY RES 1 HOUSE/S | BERKSHIRE BLVD _____ |
| Date of Issuance: 09/29/2017 (Expires in 365 Days) | LATERAL SEWER: _____ |
| Owner of Property Described: BERKSHIRE FARMS LLC 7266 PORTAGE ST NW SUITE A MASSILLON, OH 44646 | House conn. is 35 _____ feet long and |
| By: <i>[Signature]</i> Licensed Drain Layer MALAVITE EXCAVATING, INC. | end of branch is 5 _____ feet |
| Issued By: MZQ | (direction) SOUTH _____ |
| County Sanitary Engineer: JAMES F. TROIKE, P.E. | of MH No. 16-2070 _____ |
| Notes: NEW HOME | and is approx. 10.0 _____ feet deep. |
| | Height above _____ |
| | Downstream Manhole Flowline: 1.37 _____ |
| | Service sewer: 6 _____ inch PVC _____ pipe |
| | Sewer Book No. 5 _____ Page 659 _____ |
| | Wye Book No. 10 _____ Page 434 _____ |

Permission is hereby granted for the sewer connection, above described, to be constructed under the conditions stated. Fee of \$50.00 received. This sewer discharges into the sewers of MASSILLON

DISTRIBUTION OF COPIES: White (County) Yellow (Contractor) Pink (City) Gold (Inspection Dept.)

STARK COUNTY METROPOLITAN SEWER DISTRICT
SANITARY ENGINEERING DEPARTMENT

Permit for Sewer Connection

Permit No. 48804

I understand that the connection charge shown below was calculated based on information furnished to your office by me. Further, I understand that if, subsequent to the issuance of a permit and/or connection completion and approval, the use of the serviced premises changes, additional applicable connection charges will be levied in accordance with the regulations of the Stark County Metropolitan Sewer District.

The undersigned hereby applies to construct a sewer connection from the premises described to the sewer and branch mentioned, and agrees that the construction and use of such sewer shall be strictly in accordance with the rules and regulations of the County Sanitary Engineering Department. I/we agree that I/we will be responsible for any damage or claims of any nature arising out of the construction of said connection, or the excavation thereof, and will warrant and defend the County of Stark, its Officers and Agents, against all such damages or claims, that I/we furnish and maintain proper barricades and lights for the protection of the public and that I/we will immediately refill and resurface all excavations and all settlements, and will pay to the County, the cost of any clearing up, removal of dirt or rubbish, refilling or resurfacing ordered or done by the County, over or around the excavation for this connection, within one year of acceptance of this work.

I/we specifically agree that no roof or footer drains, surface water or other prohibited waste shall be discharged into this connection.

The application and permit expire one year from the date of issuance. A fee of \$ 50.00 and the difference between area charges from the time of issuance to the time of re-issuance will be due in order to renew the application and permit.

Address: 9551 STRAUSSER NW Sewer District 16 Project No: _____
Lot: _____ Property is located on the N side (direction)
Parcel: 1629905 of STRAUSSER St.
Subdivision: between GALENA St.
Township: JACKSON SW 06 and PONDERA St.
Area Charge: 2,000.00 Main sewer is in EASEMENT ON SOUTH SIDE :
Local Charge: 0.00 (if app.) Y, branch is _____ feet
Permit Fee: 50.00 (direction) WEST
Connection Charge: 2,050.00 (Total) of MH No. 16-1565
Installation: at 1ST WEST OF PONDERA
Payments: Check #6975 10/04/2017
Usage: SINGLE FAMILY RES 1 HOUSE/S
Date of Issuance: 10/04/2017 (Expires in 365 Days)
Owner of Property Described:
HARTZELL, BRETT & KRIST
9551 STRAUSSER NW
, OH
By: _____
Licensed Drain Layer SCHNEIDER ELECTRIC &
Issued By: RLH PLMG INC
County Sanitary Engineer: JAMES F. TROIKE, P.E.
LATERAL SEWER:
House conn. is _____ feet long and
end of branch is _____ feet
(direction) _____
of MH No. _____
and is approx. _____ feet deep.
Height above
Downstream Manhole Flowline: _____
Service sewer: 6 inch PVC pipe
Sewer Book No. 5 Page 473
Wye Book No. 6 Page 76-77

Notes: TAP

Permission is hereby granted for the sewer connection, above described, to be constructed under the conditions stated. Fee of \$50.00 received. This sewer discharges into the sewers of _____

DISTRIBUTION OF COPIES: White (County) Yellow (Contractor) Pink (City) Gold (Inspection Dept.)

STARK COUNTY METROPOLITAN SEWER DISTRICT
SANITARY ENGINEERING DEPARTMENT

Permit for Sewer Connection

Permit No. 48814

I understand that the connection charge shown below was calculated based on information furnished to your office by me. Further, I understand that if, subsequent to the issuance of a permit and/or connection completion and approval, the use of the serviced premises changes, additional applicable connection charges will be levied in accordance with the regulations of the Stark County Metropolitan Sewer District.

The undersigned hereby applies to construct a sewer connection from the premises described to the sewer and branch mentioned, and agrees that the construction and use of such sewer shall be strictly in accordance with the rules and regulations of the County Sanitary Engineering Department. I/we agree that I/we will be responsible for any damage or claims of any nature arising out of the construction of said connection, or the excavation thereof, and will warrant and defend the County of Stark, its Officers and Agents, against all such damages or claims, that I/we furnish and maintain proper barricades and lights for the protection of the public and that I/we will immediately refill and resurface all excavations and all settlements, and will pay to the County, the cost of any clearing up, removal of dirt or rubbish, refilling or resurfacing ordered or done by the County, over or around the excavation for this connection, within one year of acceptance of this work.

I/we specifically agree that no roof or footer drains, surface water or other prohibited waste shall be discharged into this connection.

The application and permit expire one year from the date of issuance. A fee of \$ 50.00 and the difference between area charges from the time of issuance to the time of re-issuance will be due in order to renew the application and permit.

| | |
|---|--|
| Address: 8753 LAKE BLUFF NW | Sewer District 16 Project No: _____ |
| Lot: UN22 | Property is located on the N side (direction) |
| Parcel: 10009124UN22 | of LAKE BLUFF St. |
| Subdivision: SERENITY SHORES #2 | between LAKE VISTA St. |
| Township: JACKSON SW20 | and CUL-DE-SAC St. |
| Area Charge: 2,000.00 | Main sewer is in LAKE BLUFF/EASEMENT |
| Local Charge: 0.00 (if app.) | Y, branch is 31 feet |
| Permit Fee: 50.00 | (direction) WEST |
| Connection Charge: 2,050.00 (Total) | of MH No. 16-1945 |
| Installation: Payments: Check #2401 10/16/2017 | at 1ST WEST OF LAKE VISTA |
| Usage: SINGLE FAMILY RES 1 HOUSE/S | LATERAL SEWER: House conn. is 27 feet long and |
| Date of Issuance: 10/16/2017 (Expires in 365 Days) | end of branch is 31 feet |
| Owner of Property Described: DESIGN CONSTRUCTION, 4305 MT PLEASANT ST NW NORTH CANTON, OHIO 44720 | (direction) WEST |
| By: <u>Bontrager</u> Licensed Drain Layer | of MH No. 16-1945 |
| Issued By: MZQ | and is approx. 7.0 feet deep. |
| County Sanitary Engineer: JAMES F. TROIKE, P.E. | Height above Downstream Manhole Flowline: 1.29 |
| Notes: NEW CONDO | Service sewer: 6 inch PVC pipe |
| | Sewer Book No. 5 Page 627 |
| | Wye Book No. 11 Page 271 |

Permission is hereby granted for the sewer connection, above described, to be constructed under the conditions stated. Fee of \$50.00 received. This sewer discharges into the sewers of MASSILLON

DISTRIBUTION OF COPIES: White (County) Yellow (Contractor) Pink (City) Gold (Inspection Dept.)

STARK COUNTY METROPOLITAN SEWER DISTRICT
SANITARY ENGINEERING DEPARTMENT

Permit for Sewer Connection

Permit No. 48816

I understand that the connection charge shown below was calculated based on information furnished to your office by me. Further, I understand that if, subsequent to the issuance of a permit and/or connection completion and approval, the use of the serviced premises changes, additional applicable connection charges will be levied in accordance with the regulations of the Stark County Metropolitan Sewer District.

The undersigned hereby applies to construct a sewer connection from the premises described to the sewer and branch mentioned, and agrees that the construction and use of such sewer shall be strictly in accordance with the rules and regulations of the County Sanitary Engineering Department. I/we agree that I/we will be responsible for any damage or claims of any nature arising out of the construction of said connection, or the excavation thereof, and will warrant and defend the County of Stark, its Officers and Agents, against all such damages or claims, that I/we furnish and maintain proper barricades and lights for the protection of the public and that I/we will immediately refill and resurface all excavations and all settlements, and will pay to the County, the cost of any clearing up, removal of dirt or rubbish, refilling or resurfacing ordered or done by the County, over or around the excavation for this connection, within one year of acceptance of this work.

I/we specifically agree that no roof or footer drains, surface water or other prohibited waste shall be discharged into this connection.

The application and permit expire one year from the date of issuance. A fee of \$ 50.00 and the difference between area charges from the time of issuance to the time of re-issuance will be due in order to renew the application and permit.

| | |
|---|---|
| <p>Address: <u>3857 OLD HICKORY NW</u></p> <p>Lot: <u>5</u></p> <p>Parcel: <u>10006693</u></p> <p>Subdivision: <u>GLENDAL VILLAGE #1</u></p> <p>Township: <u>JACKSON SW 26</u></p> <p>Area Charge: <u>2,000.00</u></p> <p>Local Charge: <u>0.00</u> (if app.)</p> <p>Permit Fee: <u>50.00</u></p> <p>Connection Charge: <u>2,050.00</u> (Total)</p> <p>Installation: <u>Payments: Check #15227 10/19/2017</u></p> <p>Usage: <u>SINGLE FAMILY RES 1 HOUSE/S</u></p> <p>Date of Issuance: <u>10/19/2017</u> (Expires in 365 Days)</p> <p>Owner of Property Described: <u>GALLEGLY, LUAN M</u> <u>PO BOX 35173</u> <u>CANTON, OH 44735</u></p> <p>By: <u>[Signature]</u> Licensed Drain Layer <u>JAMES K. FRANKS JR</u></p> <p>Issued By: <u>MZQ</u> <u>EXCAVATING LLC</u></p> <p>County Sanitary Engineer: <u>JAMES F. TROIKE, P.E.</u></p> <p>Notes: <u>NEW HOME</u></p> | <p>Sewer District <u>25</u> Project No: _____</p> <p>Property is located on the <u>W</u> side (direction) of <u>OLD HICKORY</u> St. between <u>MARZILLI</u> St. and <u>END OF ST</u> St.</p> <p>Main sewer is in <u>OLD HICKORY</u> Y, branch is <u>186</u> feet (direction) <u>NORTH</u> of MH No. <u>25-1129</u> at <u>2ND MH NORTH OF MARZILLI</u></p> <p>LATERAL SEWER: House conn. is <u>53</u> feet long and end of branch is <u>186</u> feet (direction) <u>NORTH</u> of MH No. <u>25-1129</u> and is approx. <u>8.5</u> feet deep. Height above _____</p> <p>Downstream Manhole Flowline: _____</p> <p>Service sewer: <u>6</u> inch <u>PVC</u> pipe</p> <p>Sewer Book No. <u>8</u> Page <u>252</u></p> <p>Wye Book No. <u>8</u> Page <u>350</u></p> |
|---|---|

Permission is hereby granted for the sewer connection, above described, to be constructed under the conditions stated. Fee of \$50.00 received. This sewer discharges into the sewers of MASSILLON

DISTRIBUTION OF COPIES: White (County) Yellow (Contractor) Pink (City) Gold (Inspection Dept.)

STARK COUNTY METROPOLITAN SEWER DISTRICT
SANITARY ENGINEERING DEPARTMENT

Permit for Sewer Connection

Permit No. 48869

I understand that the connection charge shown below was calculated based on information furnished to your office by me. Further, I understand that if, subsequent to the issuance of a permit and/or connection completion and approval, the use of the serviced premises changes, additional applicable connection charges will be levied in accordance with the regulations of the Stark County Metropolitan Sewer District.

The undersigned hereby applies to construct a sewer connection from the premises described to the sewer and branch mentioned, and agrees that the construction and use of such sewer shall be strictly in accordance with the rules and regulations of the County Sanitary Engineering Department. I/we agree that I/we will be responsible for any damage or claims of any nature arising out of the construction of said connection, or the excavation thereof, and will warrant and defend the County of Stark, its Officers and Agents, against all such damages or claims, that I/we furnish and maintain proper barricades and lights for the protection of the public and that I/we will immediately refill and resurface all excavations and all settlements, and will pay to the County, the cost of any clearing up, removal of dirt or rubbish, refilling or resurfacing ordered or done by the County, over or around the excavation for this connection, within one year of acceptance of this work.

I/we specifically agree that no roof or footer drains, surface water or other prohibited waste shall be discharged into this connection.

The application and permit expire one year from the date of issuance. A fee of \$ 50.00 and the difference between area charges from the time of issuance to the time of re-issuance will be due in order to renew the application and permit.

| | |
|---|--|
| Address: 7296 ROMAN NW | Sewer District 16 Project No: _____ |
| Lot: 34 | Property is located on the SW side (direction) |
| Parcel: 10007755 | of ROMAN St. |
| Subdivision: BERKSHIRE FARMS # 1 | between BERKSHIRE BLVD St. |
| Township: JACKSON SW 08 | and CAMDEN St. |
| Area Charge: 2,000.00 | Main sewer is in ROMAN |
| Local Charge: 0.00 (if app.) | Y, branch is 335 feet |
| Permit Fee: 50.00 | (direction) NW |
| Connection Charge: 2,050.00 (Total) | of MH No. 16-2065 |
| Installation: Payments: Check #3988 12/01/2017 | at 1ST NORTH OF CAMDEN |
| Usage: SINGLE FAMILY RES_ 1 HOUSE/S | LATERAL SEWER: House conn. is 42 feet long and |
| Date of Issuance: 12/01/2017 (Expires in 365 Days) | end of branch is 335 feet |
| Owner of Property Described: MEMMER HOMES, 7266 PORTAGE ST NW MASSILLON, OH 44646 | (direction) NW |
| By: [Signature] Licensed Drain Layer MALAVITE EXCAVATING, INC. | of MH No. 16-2065 |
| Issued By: MQZ | and is approx. 10.0 feet deep. |
| County Sanitary Engineer: JAMES F. TROIKE, P.E. | Height above Downstream Manhole Flowline: 3.03 |
| Notes: NEW HOME | Service sewer: 6 inch PVC pipe |
| | Sewer Book No. 5 Page 658 |
| | Wye Book No. 10 Page 435 |

Permission is hereby granted for the sewer connection, above described, to be constructed under the conditions stated. Fee of \$50.00 received. This sewer discharges into the sewers of MASSILLON

DISTRIBUTION OF COPIES: White (County) Yellow (Contractor) Pink (City) Gold (Inspection Dept.)

STARK COUNTY METROPOLITAN SEWER DISTRICT
SANITARY ENGINEERING DEPARTMENT

Permit for Sewer Connection

Permit No. 48876

I understand that the connection charge shown below was calculated based on information furnished to your office by me. Further, I understand that if, subsequent to the issuance of a permit and/or connection completion and approval, the use of the serviced premises changes, additional applicable connection charges will be levied in accordance with the regulations of the Stark County Metropolitan Sewer District.

The undersigned hereby applies to construct a sewer connection from the premises described to the sewer and branch mentioned, and agrees that the construction and use of such sewer shall be strictly in accordance with the rules and regulations of the County Sanitary Engineering Department. I/we agree that I/we will be responsible for any damage or claims of any nature arising out of the construction of said connection, or the excavation thereof, and will warrant and defend the County of Stark, its Officers and Agents, against all such damages or claims, that I/we furnish and maintain proper barricades and lights for the protection of the public and that I/we will immediately refill and resurface all excavations and all settlements, and will pay to the County, the cost of any clearing up, removal of dirt or rubbish, refilling or resurfacing ordered or done by the County, over or around the excavation for this connection, within one year of acceptance of this work.

I/we specifically agree that no roof or footer drains, surface water or other prohibited waste shall be discharged into this connection.

The application and permit expire one year from the date of issuance. A fee of \$ 50.00 and the difference between area charges from the time of issuance to the time of re-issuance will be due in order to renew the application and permit.

| | |
|---|---|
| <p>Address: <u>8817 SERENITY NW</u></p> <p>Lot: <u>UNIT19</u></p> <p>Parcel: <u>16-27741</u></p> <p>Subdivision: <u>SERENITY SHORES #1</u></p> <p>Township: <u>JACKSON NW 20</u></p> <p>Area Charge: <u>2,000.00</u></p> <p>Local Charge: <u>0.00</u> (if app.)</p> <p>Permit Fee: <u>50.00</u></p> <p>Connection Charge: <u>2,050.00</u> (Total)</p> <p>Installation: <u>Payments: Check #5995 12/05/2017</u></p> <p>Usage: <u>SINGLE FAMILY RES 1 HOUSE/S</u></p> <p>Date of Issuance: <u>12/05/2017</u> (Expires in 365 Days)</p> <p>Owner of Property Described: <u>SBC DEVELOPMENT LLC,</u> <u>8060 FRANK AVE NW</u> <u>N CANTON, OH 44720</u></p> <p>By: <u>[Signature]</u> Licensed Drain Layer <u>KYLER EXCAVATING</u></p> <p>Issued By: <u>MZQ</u></p> <p>County Sanitary Engineer: <u>JAMES F. TROIKE, P.E.</u></p> | <p>Sewer District <u>16</u> Project No: _____</p> <p>Property is located on the <u>N</u> side (direction) of <u>SERENITY DRIVE WEST</u> St. between <u>FULTON</u> St. and <u>CUL-DE-SAC</u> St.</p> <p>Main sewer is in <u>SERENITY/EASEMENT</u></p> <p>Y, branch is <u>75</u> feet (direction) <u>EAST</u> of MH No. <u>16-1757</u> at <u>1ST SE OF CUL-DE-SAC</u></p> <p>LATERAL SEWER: House conn. is <u>27</u> feet long and end of branch is <u>75</u> feet (direction) <u>EAST</u> of MH No. <u>16-1757</u> and is approx. <u>12.0</u> feet deep. Height above Downstream Manhole Flowline: _____</p> <p>Service sewer: <u>6</u> inch PVC pipe</p> <p>Sewer Book No. <u>5</u> Page <u>630 629</u></p> <p>Wye Book No. <u>10</u> Page <u>389</u></p> |
|---|---|

Notes: FLOWLINE IS 3.24 FEET ABOVE DS MH#16-1757 FLOWLINE. NEW HOME

Permission is hereby granted for the sewer connection, above described, to be constructed under the conditions stated. Fee of \$50.00 received. This sewer discharges into the sewers of MASSILLON

DISTRIBUTION OF COPIES: White (County) Yellow (Contractor) Pink (City) Gold (Inspection Dept.)

STARK COUNTY METROPOLITAN SEWER DISTRICT
SANITARY ENGINEERING DEPARTMENT

Permit for Sewer Connection

Permit No. 48873

I understand that the connection charge shown below was calculated based on information furnished to your office by me. Further, I understand that if, subsequent to the issuance of a permit and/or connection completion and approval, the use of the serviced premises changes, additional applicable connection charges will be levied in accordance with the regulations of the Stark County Metropolitan Sewer District.

The undersigned hereby applies to construct a sewer connection from the premises described to the sewer and branch mentioned, and agrees that the construction and use of such sewer shall be strictly in accordance with the rules and regulations of the County Sanitary Engineering Department. I/we agree that I/we will be responsible for any damage or claims of any nature arising out of the construction of said connection, or the excavation thereof, and will warrant and defend the County of Stark, its Officers and Agents, against all such damages or claims, that I/we furnish and maintain proper barricades and lights for the protection of the public and that I/we will immediately refill and resurface all excavations and all settlements, and will pay to the County, the cost of any clearing up, removal of dirt or rubbish, refilling or resurfacing ordered or done by the County, over or around the excavation for this connection, within one year of acceptance of this work.

I/we specifically agree that no roof or footer drains, surface water or other prohibited waste shall be discharged into this connection.

The application and permit expire one year from the date of issuance. A fee of \$ 50.00 and the difference between area charges from the time of issuance to the time of re-issuance will be due in order to renew the application and permit.

| | |
|---|---|
| Address: 1724 SEDWICK NW | Sewer District 25 Project No: _____ |
| Lot: 344 | Property is located on the E side (direction) |
| Parcel: 43-18640 | of EASEMENT St. |
| Subdivision: PLYMOUTH KNOLLS #11 | between SEDWICK St. |
| Township: PERRY NE 3 | and _____ St. |
| Area Charge: 2,000.00 | Main sewer is in EASEMENT |
| Local Charge: 0.00 (if app.) | Y, branch is 210 feet |
| Permit Fee: 50.00 | (direction) WEST |
| Connection Charge: 2,050.00 (Total) | of MH No. 26 |
| Installation: Payments: Check #3674 12/05/2017 | at 1ST EAST OF CUL-DE-SAC |
| Usage: SINGLE FAMILY RES 1 HOUSE/S | LATERAL SEWER: House conn. is 14 feet long and |
| Date of Issuance: 12/05/2017 (Expires in 365 Days) | end of branch is 210 feet |
| Owner of Property Described: BG CUSTOM HOMES, 5014 EAST BLVD CANTON, OH 44718 | (direction) WEST |
| By: <i>Garrett Malavite</i> Licensed Drain Layer MALAVITE EXCAVATING, INC. | of MH No. 26 |
| Issued By: MZQ | and is approx. 14.0 feet deep. |
| County Sanitary Engineer: JAMES F. TROIKE, P.E. | Height above Downstream Manhole Flowline: _____ |
| | Service sewer: 6 inch PVC pipe |
| | Sewer Book No. 8 Page 215 |
| | Wye Book No. 7 Page 250 |

Notes: FL IS 7.49' ABOVE DS MH#26 FL- NOTE: SEE FLR. ELEV. REQ. NEW HOME

Permission is hereby granted for the sewer connection, above described, to be constructed under the conditions stated. Fee of \$50.00 received. This sewer discharges into the sewers of MASSILLON

DISTRIBUTION OF COPIES: White (County) Yellow (Contractor) Pink (City) Gold (Inspection Dept.)

STARK COUNTY METROPOLITAN SEWER DISTRICT
SANITARY ENGINEERING DEPARTMENT

Permit for Sewer Connection

Permit No. 48877

I understand that the connection charge shown below was calculated based on information furnished to your office by me. Further, I understand that if, subsequent to the issuance of a permit and/or connection completion and approval, the use of the serviced premises changes, additional applicable connection charges will be levied in accordance with the regulations of the Stark County Metropolitan Sewer District.

The undersigned hereby applies to construct a sewer connection from the premises described to the sewer and branch mentioned, and agrees that the construction and use of such sewer shall be strictly in accordance with the rules and regulations of the County Sanitary Engineering Department. I/we agree that I/we will be responsible for any damage or claims of any nature arising out of the construction of said connection, or the excavation thereof, and will warrant and defend the County of Stark, its Officers and Agents, against all such damages or claims, that I/we furnish and maintain proper barricades and lights for the protection of the public and that I/we will immediately refill and resurface all excavations and all settlements, and will pay to the County, the cost of any clearing up, removal of dirt or rubbish, refilling or resurfacing ordered or done by the County, over or around the excavation for this connection, within one year of acceptance of this work.

I/we specifically agree that no roof or footer drains, surface water or other prohibited waste shall be discharged into this connection.

The application and permit expire one year from the date of issuance. A fee of \$ 50.00 and the difference between area charges from the time of issuance to the time of re-issuance will be due in order to renew the application and permit.

| | |
|--|---|
| Address: 5731 EAST BLVD NW | Sewer District 29 Project No: _____ |
| Lot: 314 | Property is located on the SW side (direction) |
| Parcel: 10007886 | of EAST BLVD St. |
| Subdivision: LAKE CABLE | between AT LAKE CABLE St. |
| Township: JACKSON SW 14 | and _____ St. |
| Area Charge: 2,000.00 | Main sewer is in EAST BLVD |
| Local Charge: 0.00 (if app.) | Y, branch is TAP feet |
| Permit Fee: 50.00 | (direction) IN |
| Connection Charge: 2,050.00 (Total) | of MH No. 29-99 |
| Installation: Payments: Check #5222 12/06/2017 | at LAKE CABLE |
| Usage: SINGLE FAMILY RES 1 HOUSE/S | LATERAL SEWER: House conn. is feet long and |
| Date of Issuance: 12/06/2017 (Expires in 365 Days) | end of branch is feet |
| Owner of Property Described: MAZANEC, KEVIN 10510 WRIGHT RD NW UNIONTOWN, OH 44685 | (direction) _____ of MH No. _____ and is approx. feet deep. |
| By: [Signature] Licensed Drain Layer UNDERGROUND SERVICES | Height above Downstream Manhole Flowline: _____ |
| Issued By: RLH INC. | Service sewer: 6 inch PVC pipe |
| County Sanitary Engineer: JAMES F. TROIKE, P.E. | Sewer Book No. 7 Page 60 |
| | Wye Book No. 1 Page 113 |

Notes: WAIVE LOCAL CHARGE, OWNER INSTALL LATERAL. INSIDE DROP APPROVED.

Permission is hereby granted for the sewer connection, above described, to be constructed under the conditions stated. Fee of \$50.00 received. This sewer discharges into the sewers of MASSILLON

DISTRIBUTION OF COPIES: White (County) Yellow (Contractor) Pink (City) Gold (Inspection Dept.)

STARK COUNTY METROPOLITAN SEWER DISTRICT
SANITARY ENGINEERING DEPARTMENT

Permit for Sewer Connection

Permit No. 48866

I understand that the connection charge shown below was calculated based on information furnished to your office by me. Further, I understand that if, subsequent to the issuance of a permit and/or connection completion and approval, the use of the serviced premises changes, additional applicable connection charges will be levied in accordance with the regulations of the Stark County Metropolitan Sewer District.

The undersigned hereby applies to construct a sewer connection from the premises described to the sewer and branch mentioned, and agrees that the construction and use of such sewer shall be strictly in accordance with the rules and regulations of the County Sanitary Engineering Department. I/we agree that I/we will be responsible for any damage or claims of any nature arising out of the construction of said connection, or the excavation thereof, and will warrant and defend the County of Stark, its Officers and Agents, against all such damages or claims, that I/we furnish and maintain proper barricades and lights for the protection of the public and that I/we will immediately refill and resurface all excavations and all settlements, and will pay to the County, the cost of any clearing up, removal of dirt or rubbish, refilling or resurfacing ordered or done by the County, over or around the excavation for this connection, within one year of acceptance of this work.

I/we specifically agree that no roof or footer drains, surface water or other prohibited waste shall be discharged into this connection.

The application and permit expire one year from the date of issuance. A fee of \$ 50.00 and the difference between area charges from the time of issuance to the time of re-issuance will be due in order to renew the application and permit.

| | |
|---|--|
| Address: <u>6416 DROMOLAND NW</u> Lot: <u>24</u> Parcel: <u>16-21959</u> Subdivision: <u>WEXFORD EST</u> Township: <u>JACKSON NW 16</u> Area Charge: <u>2,000.00</u> Local Charge: <u>0.00</u> (if app.) Permit Fee: <u>50.00</u> Connection Charge: <u>2,050.00</u> (Total) Installation: <u>Payments: Check #53798 11/29/2017</u> Usage: <u>SINGLE FAMILY RES 1 HOUSE/S</u> Date of Issuance: <u>11/29/2017</u> (Expires in 365 Days) Owner of Property Described: <u>SMITH DEVELOPMENT</u> <u>6360 PROMLER AVE NW</u> <u>N CANTON, OH 44720</u> By: <u>[Signature]</u> Licensed Drain Layer <u>BACHTEL EXCAVATING,</u> Issued By: <u>RLH</u> <u>INC.</u> County Sanitary Engineer: <u>JAMES F. TROIKE, P.E.</u> | Sewer District <u>16</u> Project No: _____ Property is located on the <u>E</u> side (direction) of <u>DROMOLAND</u> St. between <u>KILLEEN</u> St. and <u>CUL-DE-SAC</u> St. Main sewer is in <u>EASEMENT N SIDE</u> Y, branch is <u>168</u> feet (direction) <u>WEST</u> of MH No. <u>1076</u> at <u>REAR OF LOT ON TRUNK</u> LATERAL SEWER: House conn. is <u>19</u> feet long and end of branch is <u>168</u> feet (direction) <u>WEST</u> of MH No. <u>1076</u> and is approx. <u>9.5</u> feet deep. Height above Downstream Manhole Flowline: _____ Service sewer: <u>6</u> inch <u>PVC</u> pipe Sewer Book No. <u>5</u> Page <u>404</u> Wye Book No. <u>10</u> Page <u>278</u> |
|---|--|

Notes: FLOWLINE 1.35FT ABOVE DOWNSTREAM MH#1076 FLOWLINE

Permission is hereby granted for the sewer connection, above described, to be constructed under the conditions stated. Fee of \$50.00 received. This sewer discharges into the sewers of MASSILLON

DISTRIBUTION OF COPIES: White (County) Yellow (Contractor) Pink (City) Gold (Inspection Dept.)

STARK COUNTY METROPOLITAN SEWER DISTRICT
SANITARY ENGINEERING DEPARTMENT

Permit for Sewer Connection

Permit No. 48856

I understand that the connection charge shown below was calculated based on information furnished to your office by me. Further, I understand that if, subsequent to the issuance of a permit and/or connection completion and approval, the use of the serviced premises changes, additional applicable connection charges will be levied in accordance with the regulations of the Stark County Metropolitan Sewer District.

The undersigned hereby applies to construct a sewer connection from the premises described to the sewer and branch mentioned, and agrees that the construction and use of such sewer shall be strictly in accordance with the rules and regulations of the County Sanitary Engineering Department. I/we agree that I/we will be responsible for any damage or claims of any nature arising out of the construction of said connection, or the excavation thereof, and will warrant and defend the County of Stark, its Officers and Agents, against all such damages or claims, that I/we furnish and maintain proper barricades and lights for the protection of the public and that I/we will immediately refill and resurface all excavations and all settlements, and will pay to the County, the cost of any clearing up, removal of dirt or rubbish, refilling or resurfacing ordered or done by the County, over or around the excavation for this connection, within one year of acceptance of this work.

I/we specifically agree that no roof or footer drains, surface water or other prohibited waste shall be discharged into this connection.

The application and permit expire one year from the date of issuance. A fee of \$ 50.00 and the difference between area charges from the time of issuance to the time of re-issuance will be due in order to renew the application and permit.

| | |
|--|--|
| <p>Address: <u>5155 FLEETWOOD NW</u></p> <p>Lot: <u>PT 1</u></p> <p>Parcel: <u>1609650</u></p> <p>Subdivision: <u>LAKE CABLE FARMLET</u></p> <p>Township: <u>JACKSON SE 22</u></p> <p>Area Charge: <u>2,000.00</u></p> <p>Local Charge: <u>0.00</u> (if app.)</p> <p>Permit Fee: <u>50.00</u></p> <p>Connection Charge: <u>2,050.00</u> (Total)</p> <p>Installation: <u>Payments: Check #1286 11/22/2017</u></p> <p>Usage: <u>SINGLE FAMILY RES 1 HOUSE/S</u></p> <p>Date of Issuance: <u>11/22/2017</u> (Expires in 365 Days)</p> <p>Owner of Property Described: <u>REMBRANDT HOMES,</u> <u>PO BOX 610</u> <u>UNIONTOWN, OH 44685</u></p> <p>By: <u>B-BH</u> Licensed Drain Layer <u>BONTRAGER EXCAVATING</u></p> <p>Issued By: <u>RLH</u> <u>INC.</u></p> <p>County Sanitary Engineer: <u>JAMES F. TROIKE, P.E.</u></p> | <p>Sewer District <u>29</u> Project No: _____</p> <p>Property is located on the <u>W</u> side (direction) of <u>FLEETWOOD</u> St. between <u>AT YOST</u> St. and _____ St.</p> <p>Main sewer is in <u>FLEETWOOD N & 687 E</u> Y, branch is <u>TAP</u> feet (direction) <u>IN</u> of MH No. <u>29-69R1</u> at <u>FLEETWOOD YOST INTERSECTION</u></p> <p>LATERAL SEWER: House conn. is _____ feet long and end of branch is _____ feet (direction) _____ of MH No. _____ and is approx. _____ feet deep. Height above _____</p> <p>Downstream Manhole Flowline: _____ Service sewer: _____ inch _____ pipe</p> <p>Sewer Book No. <u>7</u> Page <u>56/77</u></p> <p>Wye Book No. <u>7</u> Page <u>84/96</u> <u>97</u></p> |
|--|--|

Notes: OWNER INSTALL. TAP MH. NEW HOME

Permission is hereby granted for the sewer connection, above described, to be constructed under the conditions stated. Fee of \$50.00 received. This sewer discharges into the sewers of MASSILLON

DISTRIBUTION OF COPIES: White (County) Yellow (Contractor) Pink (City) Gold (Inspection Dept.)