

STARK COUNTY METROPOLITAN SEWER DISTRICT
SANITARY ENGINEERING DEPARTMENT

Permit for Sewer Connection

Permit No. 49142

I understand that the connection charge shown below was calculated based on information furnished to your office by me. Further, I understand that if, subsequent to the issuance of a permit and/or connection completion and approval, the use of the serviced premises changes, additional applicable connection charges will be levied in accordance with the regulations of the Stark County Metropolitan Sewer District.

The undersigned hereby applies to construct a sewer connection from the premises described to the sewer and branch mentioned, and agrees that the construction and use of such sewer shall be strictly in accordance with the rules and regulations of the County Sanitary Engineering Department. I/we agree that I/we will be responsible for any damage or claims of any nature arising out of the construction of said connection, or the excavation thereof, and will warrant and defend the County of Stark, its Officers and Agents, against all such damages or claims, that I/we furnish and maintain proper barricades and lights for the protection of the public and that I/we will immediately refill and resurface all excavations and all settlements, and will pay to the County, the cost of any clearing up, removal of dirt or rubbish, refilling or resurfacing ordered or done by the County, over or around the excavation for this connection, within one year of acceptance of this work.

I/we specifically agree that no roof or footer drains, surface water or other prohibited waste shall be discharged into this connection.

The application and permit expire one year from the date of issuance. A fee of \$ 50.00 and the difference between area charges from the time of issuance to the time of re-issuance will be due in order to renew the application and permit.

Address: <u>5841 MARZILLI NW</u> Lot: <u>1</u> Parcel: <u>10006685</u> Subdivision: <u>GLENDAL VILLAGE #1</u> Township: <u>JACKSON SW 26</u> Area Charge: <u>2,000.00</u> Local Charge: <u>0.00</u> (if app.) Permit Fee: <u>50.00</u> Connection Charge: <u>2,050.00</u> (Total) Installation: _____ Payments: Check #226842 11/07/2018 Usage: <u>SINGLE FAMILY RES 1 HOUSE/S</u> Date of Issuance: <u>11/07/2018</u> (Expires in 365 Days) Owner of Property Described: <u>RYAN HOMES,</u> <u>6770 SNOWVILLE RD</u> <u>BRECKSVILLE, OH 44141</u> By: _____ Licensed Drain Layer <u>CARR EXCAVATING LLC</u> Issued By: <u>MZQ</u> County Sanitary Engineer: <u>JAMES F. TROIKE, P.E.</u>	Sewer District <u>25</u> Project No: _____ Property is located on the <u>W</u> side (direction) of <u>OLD HICKORY</u> St. between <u>MARZILLI</u> St. and <u>END OF ST</u> St. Main sewer is in <u>OLD HICKORY</u> Y, branch is <u>96</u> feet (direction) <u>NORTH</u> of MH No. <u>25-1128</u> at <u>1ST NORTH OF MARZILLI</u> LATERAL SEWER: House conn. is <u>52</u> feet long and end of branch is <u>96</u> feet (direction) <u>NORTH</u> of MH No. <u>25-1128</u> and is approx. <u>8.0</u> feet deep. Height above _____ Downstream Manhole Flowline: _____ Service sewer: <u>6</u> inch <u>PVC</u> pipe Sewer Book No. <u>8</u> Page <u>252</u> Wye Book No. <u>8</u> Page <u>350</u>
---	--

Notes: FLOWLINE IS 5.01' ABOVE DOWNSTREAM MH 25-1128 FLOWLINE. NEW HOME

Permission is hereby granted for the sewer connection, above described, to be constructed under the conditions stated. Fee of \$50.00 received. This sewer discharges into the sewers of MASSILLON

DISTRIBUTION OF COPIES: White (County) Yellow (Contractor) Pink (City) Gold (Inspection Dept.)

STARK COUNTY METROPOLITAN SEWER DISTRICT
SANITARY ENGINEERING DEPARTMENT

Permit for Sewer Connection

Permit No. 49184

I understand that the connection charge shown below was calculated based on information furnished to your office by me. Further, I understand that if, subsequent to the issuance of a permit and/or connection completion and approval, the use of the serviced premises changes, additional applicable connection charges will be levied in accordance with the regulations of the Stark County Metropolitan Sewer District.

The undersigned hereby applies to construct a sewer connection from the premises described to the sewer and branch mentioned, and agrees that the construction and use of such sewer shall be strictly in accordance with the rules and regulations of the County Sanitary Engineering Department. I/we agree that I/we will be responsible for any damage or claims of any nature arising out of the construction of said connection, or the excavation thereof, and will warrant and defend the County of Stark, its Officers and Agents, against all such damages or claims, that I/we furnish and maintain proper barricades and lights for the protection of the public and that I/we will immediately refill and resurface all excavations and all settlements, and will pay to the County, the cost of any clearing up, removal of dirt or rubbish, refilling or resurfacing ordered or done by the County, over or around the excavation for this connection, within one year of acceptance of this work.

I/we specifically agree that no roof or footer drains, surface water or other prohibited waste shall be discharged into this connection.

The application and permit expire one year from the date of issuance. A fee of \$ 50.00 and the difference between area charges from the time of issuance to the time of re-issuance will be due in order to renew the application and permit.

Address: 7314-16 BRETZ NW	Sewer District 25 Project No: _____
Lot: 16-07102	Property is located on the S side (direction)
Parcel: 16-07102	of BRETZ St.
Subdivision: VACANT ACREAGE	between SHERWOOD St.
Township: JACKSON SE 33	and PERRY St.
Area Charge: 3,340.00	Main sewer is in BRETZ
Local Charge: 9,241.15 (if app.)	Y, branch is 150 feet
Permit Fee: 50.00	(direction) WEST
Connection Charge: 12,631.15 (Total)	of MH No. 25-1098
Installation: Payments: Check #3107 12/18/2018	at 3RD WEST OF JACKSON
Usage: MULTIPLE USE	LATERAL SEWER: House conn. is 31 feet long and
Date of Issuance: 12/18/2018 (Expires in 365 Days)	end of branch is 166.5 feet
Owner of Property Described: BRETZ PROPERTIES 10661 KENT AVE NW HARTVILLE, OH 44632	(direction) WEST
By: <i>[Signature]</i> Licensed Drain Layer	of MH No. 25-1098
Issued By: RLH	and is approx. 10.5 feet deep.
County Sanitary Engineer: JAMES F. TROIKE, P.E.	Height above Downstream Manhole Flowline: _____
Notes: FL IS 3.84' ABOVE DS MH #1098 FL; LOT 20, PROJ. 545	Service sewer: 6 inch PVC pipe
	Sewer Book No. 8 Page 244
	Wye Book No. 8 Page 338

Permission is hereby granted for the sewer connection, above described, to be constructed under the conditions stated. Fee of \$50.00 received. This sewer discharges into the sewers of MASSILLON

DISTRIBUTION OF COPIES: White (County) Yellow (Contractor) Pink (City) Gold (Inspection Dept.)

STARK COUNTY METROPOLITAN SEWER DISTRICT
SANITARY ENGINEERING DEPARTMENT

Permit for Sewer Connection

Permit No. 49155

I understand that the connection charge shown below was calculated based on information furnished to your office by me. Further, I understand that if, subsequent to the issuance of a permit and/or connection completion and approval, the use of the serviced premises changes, additional applicable connection charges will be levied in accordance with the regulations of the Stark County Metropolitan Sewer District.

The undersigned hereby applies to construct a sewer connection from the premises described to the sewer and branch mentioned, and agrees that the construction and use of such sewer shall be strictly in accordance with the rules and regulations of the County Sanitary Engineering Department. I/we agree that I/we will be responsible for any damage or claims of any nature arising out of the construction of said connection, or the excavation thereof, and will warrant and defend the County of Stark, its Officers and Agents, against all such damages or claims, that I/we furnish and maintain proper barricades and lights for the protection of the public and that I/we will immediately refill and resurface all excavations and all settlements, and will pay to the County, the cost of any clearing up, removal of dirt or rubbish, refilling or resurfacing ordered or done by the County, over or around the excavation for this connection, within one year of acceptance of this work.

I/we specifically agree that no roof or footer drains, surface water or other prohibited waste shall be discharged into this connection.

The application and permit expire one year from the date of issuance. A fee of \$ 50.00 and the difference between area charges from the time of issuance to the time of re-issuance will be due in order to renew the application and permit.

Address: 7487 FULTON NW
Lot: _____
Parcel: 16-80288NL
Subdivision: _____
ACREAGE
Township: JACKSON NW 21
Area Charge: 0.00
Local Charge: 0.00 (if app.)
Permit Fee: 50.00
Connection Charge: 50.00 (Total)
Installation: _____
Payments: Check #64496 11/26/2018
Usage: MULTIPLE USE

Sewer District 16 Project No: _____
Property is located on the N side (direction)
of FULTON St.
between WALES St.
and COMMUNITY PRKWY St.
Main sewer is in FULTON
Y, branch is 260 feet
(direction) WEST
of MH No. 904R
at 3RD EAST OF COMMUNITY
PARKWAY IN EASE
LATERAL SEWER:
House conn. is 33 feet long and
end of branch is 260 feet
(direction) WEST
of MH No. 16-904R
and is approx. 10.0 feet deep.
Height above
Downstream Manhole Flowline: _____
Service sewer: 6 inch PVC pipe
Sewer Book No. 5 Page 336
Wye Book No. 10 Page 232

Date of Issuance: 11/26/2018 (Expires in 365 Days)

Owner of Property Described:
BOARD OF TRUSTEES, JACKSON TWP
5735 WALES AVE NW
MASSILLON, OHIO 44646

By: _____
Licensed Drain Layer

Issued By: RLH

County Sanitary Engineer: JAMES F. TROIKE, P.E.

Notes: IN ADDITION TO PERMIT # 34695

Permission is hereby granted for the sewer connection, above described, to be constructed under the conditions stated. Fee of \$50.00 received. This sewer discharges into the sewers of MASSILLON

DISTRIBUTION OF COPIES: White (County) Yellow (Contractor) Pink (City) Gold (Inspection Dept.)

STARK COUNTY METROPOLITAN SEWER DISTRICT
SANITARY ENGINEERING DEPARTMENT

Permit for Sewer Connection

Permit No. 49153

I understand that the connection charge shown below was calculated based on information furnished to your office by me. Further, I understand that if, subsequent to the issuance of a permit and/or connection completion and approval, the use of the serviced premises changes, additional applicable connection charges will be levied in accordance with the regulations of the Stark County Metropolitan Sewer District.

The undersigned hereby applies to construct a sewer connection from the premises described to the sewer and branch mentioned, and agrees that the construction and use of such sewer shall be strictly in accordance with the rules and regulations of the County Sanitary Engineering Department. I/we agree that I/we will be responsible for any damage or claims of any nature arising out of the construction of said connection, or the excavation thereof, and will warrant and defend the County of Stark, its Officers and Agents, against all such damages or claims, that I/we furnish and maintain proper barricades and lights for the protection of the public and that I/we will immediately refill and resurface all excavations and all settlements, and will pay to the County, the cost of any clearing up, removal of dirt or rubbish, refilling or resurfacing ordered or done by the County, over or around the excavation for this connection, within one year of acceptance of this work.

I/we specifically agree that no roof or footer drains, surface water or other prohibited waste shall be discharged into this connection.

The application and permit expire one year from the date of issuance. A fee of \$ 50.00 and the difference between area charges from the time of issuance to the time of re-issuance will be due in order to renew the application and permit.

Address: 7454 COMMUNITY PARKWAY NW	Sewer District 16 Project No: _____
Lot: _____	Property is located on the E side (direction)
Parcel: 1680288AT	of COMMUNITY PARKWAY St.
Subdivision: ACREAGE	between FULTON St.
Township: JACKSON NW 21	and WALES St.
Area Charge: 3,000.00	Main sewer is in COMMUNITY PARKWAY
Local Charge: 0.00 (if app.)	Y, branch is TAP feet
Permit Fee: 50.00	(direction) _____
Connection Charge: 3,050.00 (Total)	of MH No. PVT 16G
Installation: Payments: Check #73577 11/19/2018	at 1ST PVT NORTH OF FULTON
Usage: STADIUMS 500 SEATS	LATERAL SEWER: _____
Date of Issuance: 11/19/2018 (Expires in 365 Days)	House conn. is _____ feet long and
Owner of Property Described: BOARD OF TRUSTEES, JACKSON TWP 5735 WALES AVE NW MASSILLON, OH 44646	end of branch is _____ feet
By: <i>[Signature]</i> Licensed Drain Layer	(direction) _____
Issued By: RLH	of MH No. _____
County Sanitary Engineer: JAMES F. TROIKE, P.E.	and is approx. _____ feet deep.
Notes: SEE INSPECTOR AND PLANS FOR METHOD OF CONNECTION	Height above _____
	Downstream Manhole Flowline: _____
	Service sewer: _____ inch PVC pipe
	Sewer Book No. 5 Page 338
	Wye Book No. 10 Page 233

Permission is hereby granted for the sewer connection, above described, to be constructed under the conditions stated. Fee of \$50.00 received. This sewer discharges into the sewers of MASSILLON

DISTRIBUTION OF COPIES: White (County) Yellow (Contractor) Pink (City) Gold (Inspection Dept.)

STARK COUNTY METROPOLITAN SEWER DISTRICT
SANITARY ENGINEERING DEPARTMENT

Permit for Sewer Connection

Permit No. 49187

I understand that the connection charge shown below was calculated based on information furnished to your office by me. Further, I understand that if, subsequent to the issuance of a permit and/or connection completion and approval, the use of the serviced premises changes, additional applicable connection charges will be levied in accordance with the regulations of the Stark County Metropolitan Sewer District.

The undersigned hereby applies to construct a sewer connection from the premises described to the sewer and branch mentioned, and agrees that the construction and use of such sewer shall be strictly in accordance with the rules and regulations of the County Sanitary Engineering Department. I/we agree that I/we will be responsible for any damage or claims of any nature arising out of the construction of said connection, or the excavation thereof, and will warrant and defend the County of Stark, its Officers and Agents, against all such damages or claims, that I/we furnish and maintain proper barricades and lights for the protection of the public and that I/we will immediately refill and resurface all excavations and all settlements, and will pay to the County, the cost of any clearing up, removal of dirt or rubbish, refilling or resurfacing ordered or done by the County, over or around the excavation for this connection, within one year of acceptance of this work.

I/we specifically agree that no roof or footer drains, surface water or other prohibited waste shall be discharged into this connection.

The application and permit expire one year from the date of issuance. A fee of \$ 50.00 and the difference between area charges from the time of issuance to the time of re-issuance will be due in order to renew the application and permit.

Address: <u>5020 SOUTHWAY SW</u> Lot: <u>BLDG A</u> Parcel: <u>4301344A</u> Subdivision: _____ Township: <u>PERRY SW 13</u> Area Charge: <u>2,000.00</u> Local Charge: <u>4,846.86</u> (if app.) Permit Fee: <u>50.00</u> Connection Charge: <u>6,896.86</u> (Total) Installation: _____ Payments: Check #1078 12/28/2018 Usage: <u>OFFICE/RETAIL BLDG 8 EMPLOYEES</u> Date of Issuance: <u>12/28/2018</u> (Expires in 365 Days) Owner of Property Described: <u>GEKKO HOLDINGS, DAN BUXTON</u> <u>5020 SOUTHWAY SW</u> <u>CANTON, OH 44706</u> By: <u>[Signature]</u> Licensed Drain Layer Issued By: <u>RLH</u> <u>INC.</u> County Sanitary Engineer: <u>JAMES F. TROIKE, P.E.</u>	Sewer District <u>9</u> Project No: _____ Property is located on the <u>S</u> side (direction) of <u>SOUTHWAY</u> St. between <u>PERRY</u> St. and <u>HOPPLE</u> St. Main sewer is in <u>SOUTHWAY</u> Y, branch is <u>141</u> feet (direction) <u>EAST</u> of MH No. <u>09-959</u> at <u>1ST EAST OF PERRY</u> LATERAL SEWER: House conn. is <u>13</u> feet long and end of branch is <u>141</u> feet (direction) <u>EAST</u> of MH No. <u>09-959</u> and is approx. <u>8.5</u> feet deep. Height above _____ Downstream Manhole Flowline: _____ Service sewer: <u>6</u> inch <u>VCP</u> pipe Sewer Book No. _____ Page <u>211</u> Wye Book No. _____ Page <u>405</u>
--	---

Notes:

Permission is hereby granted for the sewer connection, above described, to be constructed under the conditions stated. Fee of \$50.00 received. This sewer discharges into the sewers of MASSILLON

DISTRIBUTION OF COPIES: White (County) Yellow (Contractor) Pink (City) Gold (Inspection Dept.)

STARK COUNTY METROPOLITAN SEWER DISTRICT
SANITARY ENGINEERING DEPARTMENT

Permit for Sewer Connection

Permit No. 49186

I understand that the connection charge shown below was calculated based on information furnished to your office by me. Further, I understand that if, subsequent to the issuance of a permit and/or connection completion and approval, the use of the serviced premises changes, additional applicable connection charges will be levied in accordance with the regulations of the Stark County Metropolitan Sewer District.

The undersigned hereby applies to construct a sewer connection from the premises described to the sewer and branch mentioned, and agrees that the construction and use of such sewer shall be strictly in accordance with the rules and regulations of the County Sanitary Engineering Department. I/we agree that I/we will be responsible for any damage or claims of any nature arising out of the construction of said connection, or the excavation thereof, and will warrant and defend the County of Stark, its Officers and Agents, against all such damages or claims, that I/we furnish and maintain proper barricades and lights for the protection of the public and that I/we will immediately refill and resurface all excavations and all settlements, and will pay to the County, the cost of any clearing up, removal of dirt or rubbish, refilling or resurfacing ordered or done by the County, over or around the excavation for this connection, within one year of acceptance of this work.

I/we specifically agree that no roof or footer drains, surface water or other prohibited waste shall be discharged into this connection.

The application and permit expire one year from the date of issuance. A fee of \$ 50.00 and the difference between area charges from the time of issuance to the time of re-issuance will be due in order to renew the application and permit.

Address: 5020 SOUTHWAY SW	Sewer District 9	Project No: _____
Lot: BLDG B	Property is located on the S side (direction)	
Parcel: 4301344B	of SOUTHWAY St.	
Subdivision: _____	between PERRY St.	
Township: PERRY SW 13	and HOPPLE St.	
Area Charge: 0.00	Main sewer is in SOUTHWAY	
Local Charge: 0.00 (if app.)	Y, branch is 306 feet	
Permit Fee: 50.00	(direction) EAST	
Connection Charge: 50.00 (Total)	of MH No. 30-959	
Installation: _____	at 1ST EAST OF PERRY	
Payments: Check #1078 12/28/2018		
Usage: OFFICE/RETAIL BLDG 0 EMPLOYEES	LATERAL SEWER:	
	House conn. is 13 feet long and	
	end of branch is 306 feet	
	(direction) EAST	
	of MH No. 30-959	
	and is approx. 9.0 feet deep.	
	Height above _____	
	Downstream Manhole Flowline: _____	
	Service sewer: 6 inch VCP pipe	
	Sewer Book No. _____ Page 211	
	Wye Book No. _____ Page 405	

Notes: REROUTE EXISTING CONNECTION

Permission is hereby granted for the sewer connection, above described, to be constructed under the conditions stated. Fee of \$50.00 received. This sewer discharges into the sewers of MASSILLON

DISTRIBUTION OF COPIES: White (County) Yellow (Contractor) Pink (City) Gold (Inspection Dept.)

STARK COUNTY METROPOLITAN SEWER DISTRICT
SANITARY ENGINEERING DEPARTMENT

Permit for Sewer Connection

Permit No. 49192

I understand that the connection charge shown below was calculated based on information furnished to your office by me. Further, I understand that if, subsequent to the issuance of a permit and/or connection completion and approval, the use of the serviced premises changes, additional applicable connection charges will be levied in accordance with the regulations of the Stark County Metropolitan Sewer District.

The undersigned hereby applies to construct a sewer connection from the premises described to the sewer and branch mentioned, and agrees that the construction and use of such sewer shall be strictly in accordance with the rules and regulations of the County Sanitary Engineering Department. I/we agree that I/we will be responsible for any damage or claims of any nature arising out of the construction of said connection, or the excavation thereof, and will warrant and defend the County of Stark, its Officers and Agents, against all such damages or claims, that I/we furnish and maintain proper barricades and lights for the protection of the public and that I/we will immediately refill and resurface all excavations and all settlements, and will pay to the County, the cost of any clearing up, removal of dirt or rubbish, refilling or resurfacing ordered or done by the County, over or around the excavation for this connection, within one year of acceptance of this work.

I/we specifically agree that no roof or footer drains, surface water or other prohibited waste shall be discharged into this connection.

The application and permit expire one year from the date of issuance. A fee of \$ 50.00 and the difference between area charges from the time of issuance to the time of re-issuance will be due in order to renew the application and permit.

Address: 8934 CLUBVIEW NW	Sewer District 16 Project No: _____
Lot: 12	Property is located on the S side (direction)
Parcel: 10009549	of CLUBVIEW St.
Subdivision: ROLLING GREEN WEST #2	between LUTZ St.
Township: JACKSON NW 08	and GREENVIEW St.
Area Charge: 2,000.00	Main sewer is in CLUBVIEW
Local Charge: 0.00 (if app.)	Y, branch is 155 feet
Permit Fee: 50.00	(direction) WEST
Connection Charge: 2,050.00 (Total)	of MH No. 16-2094
Installation: Payments: Check #3122 01/03/2019	at 1ST WEST OF GREENVIEW
Usage: SINGLE FAMILY RES 1 HOUSE/S	LATERAL SEWER: House conn. is 35 feet long and
Date of Issuance: 01/03/2019 (Expires in 365 Days)	end of branch is 155 feet
Owner of Property Described: VICTORY GATE CUSTOM HOMES, 7656 LUTZ AVE NW, MASSILLON, OH 44646	(direction) WEST
By: BONTRAGER EXCAVATING INC.	of MH No. 16-2094
Issued By: MZQ	and is approx. 9.0 feet deep.
County Sanitary Engineer: JAMES F. TROIKE, P.E.	Height above Downstream Manhole Flowline: 1.50
Notes: NEW HOME	Service sewer: 6 inch PVC pipe
	Sewer Book No. 5 Page 662
	Wye Book No. 10 Page 438

Permission is hereby granted for the sewer connection, above described, to be constructed under the conditions stated. Fee of \$50.00 received. This sewer discharges into the sewers of MASSILLON

DISTRIBUTION OF COPIES: White (County) Yellow (Contractor) Pink (City) Gold (Inspection Dept.)

STARK COUNTY METROPOLITAN SEWER DISTRICT
SANITARY ENGINEERING DEPARTMENT

Permit for Sewer Connection

Permit No. 49130

I understand that the connection charge shown below was calculated based on information furnished to your office by me. Further, I understand that if, subsequent to the issuance of a permit and/or connection completion and approval, the use of the serviced premises changes, additional applicable connection charges will be levied in accordance with the regulations of the Stark County Metropolitan Sewer District.

The undersigned hereby applies to construct a sewer connection from the premises described to the sewer and branch mentioned, and agrees that the construction and use of such sewer shall be strictly in accordance with the rules and regulations of the County Sanitary Engineering Department. I/we agree that I/we will be responsible for any damage or claims of any nature arising out of the construction of said connection, or the excavation thereof, and will warrant and defend the County of Stark, its Officers and Agents, against all such damages or claims, that I/we furnish and maintain proper barricades and lights for the protection of the public and that I/we will immediately refill and resurface all excavations and all settlements, and will pay to the County, the cost of any clearing up, removal of dirt or rubbish, refilling or resurfacing ordered or done by the County, over or around the excavation for this connection, within one year of acceptance of this work.

I/we specifically agree that no roof or footer drains, surface water or other prohibited waste shall be discharged into this connection.

The application and permit expire one year from the date of issuance. A fee of \$ 50.00 and the difference between area charges from the time of issuance to the time of re-issuance will be due in order to renew the application and permit.

Address: 9005 CLUBVIEW NW Lot: 6 Parcel: 10009427 Subdivision: ROLLING GREEN WEST #1 Township: JACKSON NW 08 Area Charge: 2,000.00 Local Charge: 0.00 (if app.) Permit Fee: 50.00 Connection Charge: 2,050.00 (Total) Installation: Payments: Check #3113 10/23/2018 Usage: SINGLE FAMILY RES 1 HOUSE/S Date of Issuance: 10/23/2018 (Expires in 365 Days) Owner of Property Described: VICTORY GATE CUSTOM HOMES, 7656 LUTZ AVE MASSILLON, OH 44646 By: <u>B. B. [Signature]</u> Licensed Drain Layer BONTRAGER EXCAVATING Issued By: MZQ INC. County Sanitary Engineer: JAMES F. TROIKE, P.E.	Sewer District 16 Project No: _____ Property is located on the N side (direction) of CLUBVIEW St. between LUTZ St. and END OF STREET St. Main sewer is in CLUBVIEW Y, branch is 189 feet (direction) EAST of MH No. 16-2085 at 1ST MH EAST OF LUTZ LATERAL SEWER: House conn. is 45 feet long and end of branch is 189 feet (direction) EAST of MH No. 16-2085 and is approx. 5.5 feet deep. Height above Downstream Manhole Flowline: 1.72 Service sewer: 6 inch PVC pipe Sewer Book No. 5 Page 662 Wye Book No. 10 Page 438
---	---

Notes: NEW HOME

Permission is hereby granted for the sewer connection, above described, to be constructed under the conditions stated. Fee of \$50.00 received. This sewer discharges into the sewers of MASSILLON

DISTRIBUTION OF COPIES: White (County) Yellow (Contractor) Pink (City) Gold (Inspection Dept.)

STARK COUNTY METROPOLITAN SEWER DISTRICT
SANITARY ENGINEERING DEPARTMENT

Permit for Sewer Connection

Permit No. 49136

I understand that the connection charge shown below was calculated based on information furnished to your office by me. Further, I understand that if, subsequent to the issuance of a permit and/or connection completion and approval, the use of the serviced premises changes, additional applicable connection charges will be levied in accordance with the regulations of the Stark County Metropolitan Sewer District.

The undersigned hereby applies to construct a sewer connection from the premises described to the sewer and branch mentioned, and agrees that the construction and use of such sewer shall be strictly in accordance with the rules and regulations of the County Sanitary Engineering Department. I/we agree that I/we will be responsible for any damage or claims of any nature arising out of the construction of said connection, or the excavation thereof, and will warrant and defend the County of Stark, its Officers and Agents, against all such damages or claims, that I/we furnish and maintain proper barricades and lights for the protection of the public and that I/we will immediately refill and resurface all excavations and all settlements, and will pay to the County, the cost of any clearing up, removal of dirt or rubbish, refilling or resurfacing ordered or done by the County, over or around the excavation for this connection, within one year of acceptance of this work.

I/we specifically agree that no roof or footer drains, surface water or other prohibited waste shall be discharged into this connection.

The application and permit expire one year from the date of issuance. A fee of \$ 50.00 and the difference between area charges from the time of issuance to the time of re-issuance will be due in order to renew the application and permit.

Address: 3068 BENT CREEK SW	Sewer District 27 Project No: _____
Lot: AC 49	Property is located on the E side (direction)
Parcel: 7206961	of BENT CREEK St.
Subdivision: HUNTERS POINTE	between AT HUNTERS WAY St.
Township: TUSCARAWAS SE 24	and _____ St.
Area Charge: 2,000.00	Main sewer is in BENT CREEK
Local Charge: 0.00 (if app.)	Y, branch is STUB feet
Permit Fee: 50.00	(direction) IN
Connection Charge: 2,050.00 (Total)	of MH No. 27-202
Installation: Payments: Check #409 10/29/2018	at 1ST MH NORTH OF HUNTERS WAY
Usage: SINGLE FAMILY RES 1 HOUSE/S	LATERAL SEWER: House conn. is 53 feet long and
Date of Issuance: 10/29/2018 (Expires in 365 Days)	end of branch is 22S feet
Owner of Property Described: HUNTERS POINTE DEVELOPMENT, PO BOX 3199 CUYAHOGA FALLS, OH 44223	(direction) 49E
By: B-34 Licensed Drain Layer BONTRAGER EXCAVATING INC.	of MH No. 27-202
Issued By: MZQ	and is approx. 7.5 feet deep.
County Sanitary Engineer: JAMES F. TROIKE, P.E.	Height above Downstream Manhole Flowline: 0.57
Notes: NEW HOME	Service sewer: 6 inch PVC pipe
	Sewer Book No. 7 Page 52
	Wye Book No. 11 Page 229

Permission is hereby granted for the sewer connection, above described, to be constructed under the conditions stated. Fee of \$50.00 received. This sewer discharges into the sewers of MASSILLON

DISTRIBUTION OF COPIES: White (County) Yellow (Contractor) Pink (City) Gold (Inspection Dept.)

STARK COUNTY METROPOLITAN SEWER DISTRICT
SANITARY ENGINEERING DEPARTMENT

Permit for Sewer Connection

Permit No. 49106

I understand that the connection charge shown below was calculated based on information furnished to your office by me. Further, I understand that if, subsequent to the issuance of a permit and/or connection completion and approval, the use of the serviced premises changes, additional applicable connection charges will be levied in accordance with the regulations of the Stark County Metropolitan Sewer District.

The undersigned hereby applies to construct a sewer connection from the premises described to the sewer and branch mentioned, and agrees that the construction and use of such sewer shall be strictly in accordance with the rules and regulations of the County Sanitary Engineering Department. I/we agree that I/we will be responsible for any damage or claims of any nature arising out of the construction of said connection, or the excavation thereof, and will warrant and defend the County of Stark, its Officers and Agents, against all such damages or claims, that I/we furnish and maintain proper barricades and lights for the protection of the public and that I/we will immediately refill and resurface all excavations and all settlements, and will pay to the County, the cost of any clearing up, removal of dirt or rubbish, refilling or resurfacing ordered or done by the County, over or around the excavation for this connection, within one year of acceptance of this work.

I/we specifically agree that no roof or footer drains, surface water or other prohibited waste shall be discharged into this connection.

The application and permit expire one year from the date of issuance. A fee of \$ 50.00 and the difference between area charges from the time of issuance to the time of re-issuance will be due in order to renew the application and permit.

Address: 10311 HUNTERS WAY SW
Lot: 22
Parcel: HP#1_22
Subdivision: HUNTERS POINTE #1
Township: TUSCARAWAS SE 24
Area Charge: 2,000.00
Local Charge: 0.00 (if app.)
Permit Fee: 50.00
Connection Charge: 2,050.00 (Total)
Installation:
Payments: Check #5339 09/18/2018
Usage: SINGLE FAMILY RES_ 1 HOUSE/S
Date of Issuance: 09/18/2018 (Expires in 365 Days)
Owner of Property Described:
HUNTER'S POINTE DEVELOP
PO BOX 3199
CUYAHOGA FALLS, OH 44223
By: B. R. R.
Licensed Drain Layer BONTRAGER EXCAVATING
Issued By: RLH INC.
County Sanitary Engineer: JAMES F. TROIKE, P.E.
Notes: FLOWLINE IS 3.74 FEET ABOVE DOWNSTREAM MH#197 FLOWLINE
Permission is hereby granted for the sewer connection, above described, to be constructed under the conditions stated. Fee of \$50.00 received. This sewer discharges into the sewers of MASSILLON

Sewer District 27 Project No: _____
Property is located on the W side (direction)
of HUNTERS St.
between CROSS CREEK St.
and SOUTH END OF St.
Main sewer is in HUNTERS
Y, branch is 96 feet
(direction) SOUTH
of MH No. 197
at 1ST WEST OF CROSS CREEK
LATERAL SEWER:
House conn. is 14 feet long and
end of branch is 96 feet
(direction) SOUTH
of MH No. 197
and is approx. 9.0 feet deep.
Height above
Downstream Manhole Flowline: _____
Service sewer: 6 inch PVC pipe
Sewer Book No. 7 Page 51
Wye Book No. 11 Page 230

DISTRIBUTION OF COPIES: White (County) Yellow (Contractor) Pink (City) Gold (Inspection Dept.)

STARK COUNTY METROPOLITAN SEWER DISTRICT
SANITARY ENGINEERING DEPARTMENT

Permit for Sewer Connection

Permit No. 49140

I understand that the connection charge shown below was calculated based on information furnished to your office by me. Further, I understand that if, subsequent to the issuance of a permit and/or connection completion and approval, the use of the serviced premises changes, additional applicable connection charges will be levied in accordance with the regulations of the Stark County Metropolitan Sewer District.

The undersigned hereby applies to construct a sewer connection from the premises described to the sewer and branch mentioned, and agrees that the construction and use of such sewer shall be strictly in accordance with the rules and regulations of the County Sanitary Engineering Department. I/we agree that I/we will be responsible for any damage or claims of any nature arising out of the construction of said connection, or the excavation thereof, and will warrant and defend the County of Stark, its Officers and Agents, against all such damages or claims, that I/we furnish and maintain proper barricades and lights for the protection of the public and that I/we will immediately refill and resurface all excavations and all settlements, and will pay to the County, the cost of any clearing up, removal of dirt or rubbish, refilling or resurfacing ordered or done by the County, over or around the excavation for this connection, within one year of acceptance of this work.

I/we specifically agree that no roof or footer drains, surface water or other prohibited waste shall be discharged into this connection.

The application and permit expire one year from the date of issuance. A fee of \$ 50.00 and the difference between area charges from the time of issuance to the time of re-issuance will be due in order to renew the application and permit.

Address: 7454 QUAIL HOLLOW NW	Sewer District 16 Project No: _____
Lot: _____	Property is located on the NE side (direction)
Parcel: 1610608	of QUAIL HOLLOW St.
Subdivision: _____	between HILLS AND DALES St.
Township: JACKSON SE 33	and END OF St.
Area Charge: 14,000.00	Main sewer is in EASEMENT
Local Charge: 0.00 (if app.)	Y, branch is 98 feet
Permit Fee: 0.00	(direction) NE
Connection Charge: 14,000.00 (Total)	of MH No. 16-645R
Installation: _____	at EASEMENT BETWEEN QUAIL
Payments: Check #2526 10/31/2018	HOLLOW NORTH & SOUTH
Usage: COIN LAUNDRY 7 MACHINES	LATERAL SEWER: _____
	House conn. is _____ feet long and
	end of branch is _____ feet
	(direction) _____
	of MH No. 16-645R
	and is approx. 5.0 feet deep.
	Height above _____
	Downstream Manhole Flowline: _____
	Service sewer: _____ inch _____ pipe
	Sewer Book No. 5 Page 168A
	Wye Book No. 5 Page 332

Notes: NO INSPECTION PER SCOTT SEMLER

Permission is hereby granted for the sewer connection, above described, to be constructed under the conditions stated. Fee of \$50.00 received. This sewer discharges into the sewers of MASSILLON

DISTRIBUTION OF COPIES: White (County) Yellow (Contractor) Pink (City) Gold (Inspection Dept.)

STARK COUNTY METROPOLITAN SEWER DISTRICT
SANITARY ENGINEERING DEPARTMENT

Permit for Sewer Connection

Permit No. 49120

I understand that the connection charge shown below was calculated based on information furnished to your office by me. Further, I understand that if, subsequent to the issuance of a permit and/or connection completion and approval, the use of the serviced premises changes, additional applicable connection charges will be levied in accordance with the regulations of the Stark County Metropolitan Sewer District.

The undersigned hereby applies to construct a sewer connection from the premises described to the sewer and branch mentioned, and agrees that the construction and use of such sewer shall be strictly in accordance with the rules and regulations of the County Sanitary Engineering Department. I/we agree that I/we will be responsible for any damage or claims of any nature arising out of the construction of said connection, or the excavation thereof, and will warrant and defend the County of Stark, its Officers and Agents, against all such damages or claims, that I/we furnish and maintain proper barricades and lights for the protection of the public and that I/we will immediately refill and resurface all excavations and all settlements, and will pay to the County, the cost of any clearing up, removal of dirt or rubbish, refilling or resurfacing ordered or done by the County, over or around the excavation for this connection, within one year of acceptance of this work.

I/we specifically agree that no roof or footer drains, surface water or other prohibited waste shall be discharged into this connection.

The application and permit expire one year from the date of issuance. A fee of \$ 50.00 and the difference between area charges from the time of issuance to the time of re-issuance will be due in order to renew the application and permit.

Address: 4588 HENRYS MILL NW
Lot: 5
Parcel: 16-20836
Subdivision: CENTURY VILLAGE
Township: JACKSON NW 26
Area Charge: 2,000.00
Local Charge: 0.00 (if app.)
Permit Fee: 50.00
Connection Charge: 2,050.00 (Total)
Installation:
Payments: Check #4507 10/11/2018
Usage: SINGLE FAMILY RES 1 HOUSE/S
Date of Issuance: 10/11/2018 (Expires in 365 Days)
Owner of Property Described:
BG CUSTOM HOMES
5014 EAST BLVD
CANTON, OH 44708
By: [Signature]
Licensed Drain Layer MALAVITE EXCAVATING,
Issued By: RLH INC.
County Sanitary Engineer: JAMES F. TROIKE, P.E.

Sewer District 29 Project No: _____
Property is located on the E side (direction)
of HENRYS MILL St.
between CENTURY St.
and CUL-DE-SAC St.
Main sewer is in HENRYS MILL
Y, branch is STUB feet
(direction) IN
of MH No. 948
at CUL-DE-SAC
LATERAL SEWER:
House conn. is 36 feet long and
end of branch is 36 feet
(direction) EAST
of MH No. 948
and is approx. 5.0 feet deep.
Height above
Downstream Manhole Flowline: _____
Service sewer: 6 inch 2000 pipe
Sewer Book No. 7 Page 33
Wye Book No. 7 Page 442

Notes: FLOWLINE 0.7FT ABOVE MH#948 FLOWLINE

Permission is hereby granted for the sewer connection, above described, to be constructed under the conditions stated. Fee of \$50.00 received. This sewer discharges into the sewers of MASSILLON

DISTRIBUTION OF COPIES: White (County) Yellow (Contractor) Pink (City) Gold (Inspection Dept.)

STARK COUNTY METROPOLITAN SEWER DISTRICT
SANITARY ENGINEERING DEPARTMENT

Permit for Sewer Connection

Permit No. 48944

I understand that the connection charge shown below was calculated based on information furnished to your office by me. Further, I understand that if, subsequent to the issuance of a permit and/or connection completion and approval, the use of the serviced premises changes, additional applicable connection charges will be levied in accordance with the regulations of the Stark County Metropolitan Sewer District.

The undersigned hereby applies to construct a sewer connection from the premises described to the sewer and branch mentioned, and agrees that the construction and use of such sewer shall be strictly in accordance with the rules and regulations of the County Sanitary Engineering Department. I/we agree that I/we will be responsible for any damage or claims of any nature arising out of the construction of said connection, or the excavation thereof, and will warrant and defend the County of Stark, its Officers and Agents, against all such damages or claims, that I/we furnish and maintain proper barricades and lights for the protection of the public and that I/we will immediately refill and resurface all excavations and all settlements, and will pay to the County, the cost of any clearing up, removal of dirt or rubbish, refilling or resurfacing ordered or done by the County, over or around the excavation for this connection, within one year of acceptance of this work.

I/we specifically agree that no roof or footer drains, surface water or other prohibited waste shall be discharged into this connection.

The application and permit expire one year from the date of issuance. A fee of \$ 50.00 and the difference between area charges from the time of issuance to the time of re-issuance will be due in order to renew the application and permit.

Address: 9579 PROVINCE NW	Sewer District 16 Project No: _____
Lot: 5	Property is located on the N side (direction)
Parcel: 16-27545	of PROVINCE St.
Subdivision: MONT CLAIR PROVINCE AT LORD'S	between MONT CLAIR St.
Township: JACKSON NE 18	and WEST END OF St.
Area Charge: 2,000.00	Main sewer is in PROVINCE
Local Charge: 0.00 (if app.)	Y, branch is STUB feet
Permit Fee: 50.00	(direction) IN
Connection Charge: 2,050.00 (Total)	of MH No. 1704
Installation: Payments: Check #1431 03/22/2018	at 1ST WEST OF MONT CLAIR
Usage: SINGLE FAMILY RES 1 HOUSE/S	LATERAL SEWER: House conn. is 54 feet long and
Date of Issuance: 03/22/2018 (Expires in 365 Days)	end of branch is 0 feet
Owner of Property Described: PARSONS, GARY & CANDANCE 7590 WHIPPLE AVE. NW N. CANTON, OH 44720	(direction) WEST
By: <i>[Signature]</i> Licensed Drain Layer	of MH No. 1704
Issued By: RLH	and is approx. 10.0 feet deep.
County Sanitary Engineer: JAMES F. TROIKE, P.E.	Height above Downstream Manhole Flowline: _____
Notes: FLOWLINE IS 1.25 FEET ABOVE DS MH#16-1704 FLOWLINE	Service sewer: 6 inch PVC pipe
	Sewer Book No. 5 Page 556
	Wye Book No. 10 Page 124

Permission is hereby granted for the sewer connection, above described, to be constructed under the conditions stated. Fee of \$50.00 received. This sewer discharges into the sewers of MASSILLON

DISTRIBUTION OF COPIES: White (County) Yellow (Contractor) Pink (City) Gold (Inspection Dept.)

STARK COUNTY METROPOLITAN SEWER DISTRICT
SANITARY ENGINEERING DEPARTMENT

Permit for Sewer Connection

Permit No. 49124

I understand that the connection charge shown below was calculated based on information furnished to your office by me. Further, I understand that if, subsequent to the issuance of a permit and/or connection completion and approval, the use of the serviced premises changes, additional applicable connection charges will be levied in accordance with the regulations of the Stark County Metropolitan Sewer District.

The undersigned hereby applies to construct a sewer connection from the premises described to the sewer and branch mentioned, and agrees that the construction and use of such sewer shall be strictly in accordance with the rules and regulations of the County Sanitary Engineering Department. I/we agree that I/we will be responsible for any damage or claims of any nature arising out of the construction of said connection, or the excavation thereof, and will warrant and defend the County of Stark, its Officers and Agents, against all such damages or claims, that I/we furnish and maintain proper barricades and lights for the protection of the public and that I/we will immediately refill and resurface all excavations and all settlements, and will pay to the County, the cost of any clearing up, removal of dirt or rubbish, refilling or resurfacing ordered or done by the County, over or around the excavation for this connection, within one year of acceptance of this work.

I/we specifically agree that no roof or footer drains, surface water or other prohibited waste shall be discharged into this connection.

The application and permit expire one year from the date of issuance. A fee of \$ 50.00 and the difference between area charges from the time of issuance to the time of re-issuance will be due in order to renew the application and permit.

Address: 4995 SHADY CREST NW
Lot: 11
Parcel: 16-22001
Subdivision: SHADY KNOLLS #1
Township: JACKSON 20 SE
Area Charge: 2,000.00
Local Charge: 0.00 (if app.)
Permit Fee: 50.00
Connection Charge: 2,050.00 (Total)
Installation:
Payments: Check #39872 10/12/2018
Usage: SINGLE FAMILY RES. 1 HOUSE/S
Date of Issuance: 10/12/2018 (Expires in 365 Days)
Owner of Property Described:
KAUTH CUSTOM BLDRS
5103 GLEN ELM CIR NW
MASSILLON, OH 44646
By: [Signature]
Licensed Drain Layer BACHTEL EXCAVATING,
Issued By: RLH INC.
County Sanitary Engineer: JAMES F. TROIKE, P.E.

Sewer District 16 Project No: _____
Property is located on the S side (direction)
of EQUESTRIAN St.
between AT SHADY CREST St.
and _____ St.
Main sewer is in SHADY CREST
Y, branch is 88 feet
(direction) SOUTH
of MH No. 1170
at EQUESTRIAN
LATERAL SEWER:
House conn. is 46 feet long and
end of branch is 88 feet
(direction) SOUTH
of MH No. 1170
and is approx. 9.0 feet deep.
Height above
Downstream Manhole Flowline: _____
Service sewer: 6 inch PVC pipe
Sewer Book No. 5 Page 409
Wye Book No. 10 Page 285 290

Notes: FLOWLINE IS 8.95 FEET ABOVE DOWNSTREAM MH#1170 FLOWLINE

Permission is hereby granted for the sewer connection, above described, to be constructed under the conditions stated. Fee of \$50.00 received. This sewer discharges into the sewers of MASSILLON

DISTRIBUTION OF COPIES: White (County) Yellow (Contractor) Pink (City) Gold (Inspection Dept.)

STARK COUNTY METROPOLITAN SEWER DISTRICT
SANITARY ENGINEERING DEPARTMENT

Permit for Sewer Connection

Permit No. 49117

I understand that the connection charge shown below was calculated based on information furnished to your office by me. Further, I understand that if, subsequent to the issuance of a permit and/or connection completion and approval, the use of the serviced premises changes, additional applicable connection charges will be levied in accordance with the regulations of the Stark County Metropolitan Sewer District.

The undersigned hereby applies to construct a sewer connection from the premises described to the sewer and branch mentioned, and agrees that the construction and use of such sewer shall be strictly in accordance with the rules and regulations of the County Sanitary Engineering Department. I/we agree that I/we will be responsible for any damage or claims of any nature arising out of the construction of said connection, or the excavation thereof, and will warrant and defend the County of Stark, its Officers and Agents, against all such damages or claims, that I/we furnish and maintain proper barricades and lights for the protection of the public and that I/we will immediately refill and resurface all excavations and all settlements, and will pay to the County, the cost of any clearing up, removal of dirt or rubbish, refilling or resurfacing ordered or done by the County, over or around the excavation for this connection, within one year of acceptance of this work.

I/we specifically agree that no roof or footer drains, surface water or other prohibited waste shall be discharged into this connection.

The application and permit expire one year from the date of issuance. A fee of \$ 50.00 and the difference between area charges from the time of issuance to the time of re-issuance will be due in order to renew the application and permit.

Address: <u>5024 SHADY CREST NW</u> Lot: <u>25</u> Parcel: <u>16-22015</u> Subdivision: <u>SHADY KNOLLS #1</u> Township: <u>JACKSON SE 20</u> Area Charge: <u>2,000.00</u> Local Charge: <u>0.00</u> (if app.) Permit Fee: <u>50.00</u> Connection Charge: <u>2,050.00</u> (Total) Installation: _____ Payments: Check #39871 10/09/2018 Usage: <u>SINGLE FAMILY RES 1 HOUSE/S</u> Date of Issuance: <u>10/09/2018</u> (Expires in 365 Days) Owner of Property Described: <u>KAUTH CUSTOM BLDRS</u> <u>1276 NEW ENGLAND DR SE</u> <u>N. CANTON, OH</u> By: <u>[Signature]</u> Licensed Drain Layer <u>BACHTEL EXCAVATING,</u> Issued By: <u>RLH</u> <u>INC.</u> County Sanitary Engineer: <u>JAMES F. TROIKE, P.E.</u>	Sewer District <u>16</u> Project No: _____ Property is located on the <u>E</u> side (direction) of <u>SHADY CREST</u> St. between <u>AT EQUESTRIAN</u> St. and _____ St. Main sewer is in <u>SHADYCREST</u> Y, branch is <u>118</u> feet (direction) <u>NORTH</u> of MH No. <u>1170</u> at <u>AT EQUESTRIAN</u> LATERAL SEWER: House conn. is <u>40</u> feet long and end of branch is <u>118</u> feet (direction) <u>NORTH</u> of MH No. <u>1170</u> and is approx. <u>9.0</u> feet deep. Height above _____ Downstream Manhole Flowline: _____ Service sewer: <u>6</u> inch <u>PVC</u> pipe Sewer Book No. <u>5</u> Page <u>409</u> Wye Book No. <u>10</u> Page <u>285</u>
--	--

Notes: FLOWLINE IS 4.25 FEET ABOVE DOWNSTREAM MH#1170 FLOWLINE

Permission is hereby granted for the sewer connection, above described, to be constructed under the conditions stated. Fee of \$50.00 received. This sewer discharges into the sewers of MASSILLON

DISTRIBUTION OF COPIES: White (County) Yellow (Contractor) Pink (City) Gold (Inspection Dept.)

STARK COUNTY METROPOLITAN SEWER DISTRICT
SANITARY ENGINEERING DEPARTMENT

Permit for Sewer Connection

Permit No. 49118

I understand that the connection charge shown below was calculated based on information furnished to your office by me. Further, I understand that if, subsequent to the issuance of a permit and/or connection completion and approval, the use of the serviced premises changes, additional applicable connection charges will be levied in accordance with the regulations of the Stark County Metropolitan Sewer District.

The undersigned hereby applies to construct a sewer connection from the premises described to the sewer and branch mentioned, and agrees that the construction and use of such sewer shall be strictly in accordance with the rules and regulations of the County Sanitary Engineering Department. I/we agree that I/we will be responsible for any damage or claims of any nature arising out of the construction of said connection, or the excavation thereof, and will warrant and defend the County of Stark, its Officers and Agents, against all such damages or claims, that I/we furnish and maintain proper barricades and lights for the protection of the public and that I/we will immediately refill and resurface all excavations and all settlements, and will pay to the County, the cost of any clearing up, removal of dirt or rubbish, refilling or resurfacing ordered or done by the County, over or around the excavation for this connection, within one year of acceptance of this work.

I/we specifically agree that no roof or footer drains, surface water or other prohibited waste shall be discharged into this connection.

The application and permit expire one year from the date of issuance. A fee of \$ 50.00 and the difference between area charges from the time of issuance to the time of re-issuance will be due in order to renew the application and permit.

Address: <u>8963 CLUBVIEW NW</u> Lot: <u>25</u> Parcel: <u>10009545</u> Subdivision: <u>ROLLING GREEN WEST #2</u> Township: <u>JACKSON NW 08</u> Area Charge: <u>2,000.00</u> Local Charge: <u>0.00</u> (if app.) Permit Fee: <u>50.00</u> Connection Charge: <u>2,050.00</u> (Total) Installation: _____ Payments: Check #3825 10/10/2018 Usage: <u>SINGLE FAMILY RES 1 HOUSE/S</u> Date of Issuance: <u>10/10/2018</u> (Expires in 365 Days) Owner of Property Described: <u>AURORA CUSTOM HOMES,</u> <u>PO BOX 35365</u> <u>CANTON, OH 44735</u> By: <u>[Signature]</u> Licensed Drain Layer <u>Malavite</u> Issued By: <u>RLH</u> County Sanitary Engineer: <u>JAMES F. TROIKE, P.E.</u>	Sewer District <u>16</u> Project No: _____ Property is located on the <u>N</u> side (direction) of <u>CLUBVIEW</u> St. between <u>LUTZ</u> St. and <u>GREENVIEW</u> St. Main sewer is in <u>CLUBVIEW</u> Y, branch is <u>STUB</u> feet (direction) <u>IN</u> of MH No. <u>16-2095</u> at <u>2ND WEST OF GREENVIEW</u> LATERAL SEWER: House conn. is <u>52</u> feet long and end of branch is <u>38'W</u> feet (direction) <u>35'N</u> of MH No. <u>16-2095</u> and is approx. <u>4.5</u> feet deep. Height above _____ Downstream Manhole Flowline: <u>1.00</u> Service sewer: <u>6</u> inch <u>PVC</u> pipe Sewer Book No. <u>5</u> Page <u>662</u> Wye Book No. <u>10</u> Page <u>438</u>
--	---

Notes: NEW HOME

Permission is hereby granted for the sewer connection, above described, to be constructed under the conditions stated. Fee of \$50.00 received. This sewer discharges into the sewers of MASSILLON

DISTRIBUTION OF COPIES: White (County) Yellow (Contractor) Pink (City) Gold (Inspection Dept.)

STARK COUNTY METROPOLITAN SEWER DISTRICT
SANITARY ENGINEERING DEPARTMENT

Permit for Sewer Connection

Permit No. 49108

I understand that the connection charge shown below was calculated based on information furnished to your office by me. Further, I understand that if, subsequent to the issuance of a permit and/or connection completion and approval, the use of the serviced premises changes, additional applicable connection charges will be levied in accordance with the regulations of the Stark County Metropolitan Sewer District.

The undersigned hereby applies to construct a sewer connection from the premises described to the sewer and branch mentioned, and agrees that the construction and use of such sewer shall be strictly in accordance with the rules and regulations of the County Sanitary Engineering Department. I/we agree that I/we will be responsible for any damage or claims of any nature arising out of the construction of said connection, or the excavation thereof, and will warrant and defend the County of Stark, its Officers and Agents, against all such damages or claims, that I/we furnish and maintain proper barricades and lights for the protection of the public and that I/we will immediately refill and resurface all excavations and all settlements, and will pay to the County, the cost of any clearing up, removal of dirt or rubbish, refilling or resurfacing ordered or done by the County, over or around the excavation for this connection, within one year of acceptance of this work.

I/we specifically agree that no roof or footer drains, surface water or other prohibited waste shall be discharged into this connection.

The application and permit expire one year from the date of issuance. A fee of \$ 50.00 and the difference between area charges from the time of issuance to the time of re-issuance will be due in order to renew the application and permit.

Address: 6889 LORRAINE NW	Sewer District 16 Project No: _____
Lot: 4	Property is located on the W side (direction)
Parcel: 1605020	of LORRAINE St.
Subdivision: HINES REPLAT	between PORTAGE St.
Township: JACKSON SE 9	and GLORINE St.
Area Charge: 2,000.00	Main sewer is in LORRAINE R/W WEST SIDE
Local Charge: 0.00 (if app.)	Y, branch is TAP feet
Permit Fee: 50.00	(direction)
Connection Charge: 2,050.00 (Total)	of MH No. 16-1282
Installation: Payments: Check #4462 09/25/2018	at 1ST SOUTH OF GLORINE
Usage: SINGLE FAMILY RES 1 HOUSE/S	LATERAL SEWER: House conn. is feet long and
Date of Issuance: 09/25/2018 (Expires in 365 Days)	end of branch is feet
Owner of Property Described: BG CUSTOM HOMES INC, 5014 EAST BLVD NW CANTON, OH 44718	(direction)
By: <i>[Signature]</i> Licensed Drain Layer MALAVITE EXCAVATING, INC.	of MH No. 16-1282
Issued By: MZQ	and is approx. feet deep.
County Sanitary Engineer: JAMES F. TROIKE, P.E.	Height above
Notes: OWNER INSTALL, WAIVE LC. NEW HOME	Downstream Manhole Flowline: _____
	Service sewer: 6 inch PVC pipe
	Sewer Book No. 5 Page 440
	Wye Book No. 6 Page 83

Permission is hereby granted for the sewer connection, above described, to be constructed under the conditions stated. Fee of \$50.00 received. This sewer discharges into the sewers of MASSILLON

DISTRIBUTION OF COPIES: White (County) Yellow (Contractor) Pink (City) Gold (Inspection Dept.)

STARK COUNTY METROPOLITAN SEWER DISTRICT
SANITARY ENGINEERING DEPARTMENT

Permit for Sewer Connection

Permit No. 49097

I understand that the connection charge shown below was calculated based on information furnished to your office by me. Further, I understand that if, subsequent to the issuance of a permit and/or connection completion and approval, the use of the serviced premises changes, additional applicable connection charges will be levied in accordance with the regulations of the Stark County Metropolitan Sewer District.

The undersigned hereby applies to construct a sewer connection from the premises described to the sewer and branch mentioned, and agrees that the construction and use of such sewer shall be strictly in accordance with the rules and regulations of the County Sanitary Engineering Department. I/we agree that I/we will be responsible for any damage or claims of any nature arising out of the construction of said connection, or the excavation thereof, and will warrant and defend the County of Stark, its Officers and Agents, against all such damages or claims, that I/we furnish and maintain proper barricades and lights for the protection of the public and that I/we will immediately refill and resurface all excavations and all settlements, and will pay to the County, the cost of any clearing up, removal of dirt or rubbish, refilling or resurfacing ordered or done by the County, over or around the excavation for this connection, within one year of acceptance of this work.

I/we specifically agree that no roof or footer drains, surface water or other prohibited waste shall be discharged into this connection.

The application and permit expire one year from the date of issuance. A fee of \$ 50.00 and the difference between area charges from the time of issuance to the time of re-issuance will be due in order to renew the application and permit.

Address: 6184 SWAN LAKE NW	Sewer District 29	Project No: _____
Lot: 9	Property is located on the S side (direction)	
Parcel: 10004315	of SWAN LAKE St.	
Subdivision: LAKE O SPRINGS VILLAGE	between AT CUL DE SAC St.	
Township: JACKSON SW 14	and _____ St.	
Area Charge: 2,000.00	Main sewer is in SWAN LAKE	
Local Charge: 0.00 (if app.)	Y, branch is STUB feet	
Permit Fee: 50.00	(direction) IN	
Connection Charge: 2,050.00 (Total)	of MH No. 29-854	
Installation: Payments: Check #15880 09/07/2018	at CUL DE SAC	
Usage: SINGLE FAMILY RES 1 HOUSE/S	LATERAL SEWER: House conn. is 59 feet long and	
Date of Issuance: 09/07/2018 (Expires in 365 Days)	end of branch is 59 feet	
Owner of Property Described: OHIO VEDIC HOMES LLC, 612 MARKET AVE S, CANTON, OH 44701	(direction) SOUTH	
By: [Signature] Licensed Drain Layer JAMES K. FRANKS JR	of MH No. 29-854	
Issued By: MZQ EXCAVATING LLC	and is approx. 6.0 feet deep.	
County Sanitary Engineer: JAMES F. TROIKE, P.E.	Height above	
	Downstream Manhole Flowline: _____	
	Service sewer: 6 inch PVC pipe	
	Sewer Book No. 7 Page 199	
	Wye Book No. 7 Page 455	

Notes: FL IS 1.08' ABV DS MH 854 FL; EOL IS 59' S, 6' E. NEW HOME

Permission is hereby granted for the sewer connection, above described, to be constructed under the conditions stated. Fee of \$50.00 received. This sewer discharges into the sewers of MASSILLON

DISTRIBUTION OF COPIES: White (County) Yellow (Contractor) Pink (City) Gold (Inspection Dept.)

STARK COUNTY METROPOLITAN SEWER DISTRICT
SANITARY ENGINEERING DEPARTMENT

Permit for Sewer Connection

Permit No. 49089

I understand that the connection charge shown below was calculated based on information furnished to your office by me. Further, I understand that if, subsequent to the issuance of a permit and/or connection completion and approval, the use of the serviced premises changes, additional applicable connection charges will be levied in accordance with the regulations of the Stark County Metropolitan Sewer District.

The undersigned hereby applies to construct a sewer connection from the premises described to the sewer and branch mentioned, and agrees that the construction and use of such sewer shall be strictly in accordance with the rules and regulations of the County Sanitary Engineering Department. I/we agree that I/we will be responsible for any damage or claims of any nature arising out of the construction of said connection, or the excavation thereof, and will warrant and defend the County of Stark, its Officers and Agents, against all such damages or claims, that I/we furnish and maintain proper barricades and lights for the protection of the public and that I/we will immediately refill and resurface all excavations and all settlements, and will pay to the County, the cost of any clearing up, removal of dirt or rubbish, refilling or resurfacing ordered or done by the County, over or around the excavation for this connection, within one year of acceptance of this work.

I/we specifically agree that no roof or footer drains, surface water or other prohibited waste shall be discharged into this connection.

The application and permit expire one year from the date of issuance. A fee of \$ 50.00 and the difference between area charges from the time of issuance to the time of re-issuance will be due in order to renew the application and permit.

Address: 5352 SOUTH PARK NW	Sewer District 16 Project No: _____
Lot: _____	Property is located on the S side (direction)
Parcel: 1680698	of FULTON St.
Subdivision: _____	between WALES St.
Township: JACKSON NW 21	and ARLINGTON St.
Area Charge: 2,000.00	Main sewer is in PVT EASEMENT
Local Charge: 0.00 (if app.)	Y, branch is TAP feet
Permit Fee: 50.00	(direction) _____
Connection Charge: 2,050.00 (Total)	of MH No. _____
Installation: _____	at _____
Payments: Check #8589 08/29/2018	
Usage: COMMERCIAL MULTI-UNIT 1 UNITS	LATERAL SEWER: _____
	House conn. is _____ feet long and
	end of branch is _____ feet
	(direction) _____
	of MH No. _____
	and is approx. _____ feet deep.
	Height above _____
	Downstream Manhole Flowline: _____
	Service sewer: _____ inch _____ pipe
	Sewer Book No. 5 Page 337
	Wye Book No. 10 Page 232

Date of Issuance: 08/29/2018 (Expires in 365 Days)

Owner of Property Described:
BOARD OF EDUCATION, JACKSON LSD
7984 FULTON RD NW
MASSILLON, OH 44646

By: [Signature]
Licensed Drain Layer BACHTEL EXCAVATING,
Issued By: RLH INC.

County Sanitary Engineer: JAMES F. TROIKE, P.E.

Notes: SEE PLANS

Permission is hereby granted for the sewer connection, above described, to be constructed under the conditions stated. Fee of \$50.00 received. This sewer discharges into the sewers of MASSILLON

DISTRIBUTION OF COPIES: White (County) Yellow (Contractor) Pink (City) Gold (Inspection Dept.)

STARK COUNTY METROPOLITAN SEWER DISTRICT
SANITARY ENGINEERING DEPARTMENT

Permit for Sewer Connection


Permit No. 49090

I understand that the connection charge shown below was calculated based on information furnished to your office by me. Further, I understand that if, subsequent to the issuance of a permit and/or connection completion and approval, the use of the serviced premises changes, additional applicable connection charges will be levied in accordance with the regulations of the Stark County Metropolitan Sewer District.

The undersigned hereby applies to construct a sewer connection from the premises described to the sewer and branch mentioned, and agrees that the construction and use of such sewer shall be strictly in accordance with the rules and regulations of the County Sanitary Engineering Department. I/we agree that I/we will be responsible for any damage or claims of any nature arising out of the construction of said connection, or the excavation thereof, and will warrant and defend the County of Stark, its Officers and Agents, against all such damages or claims, that I/we furnish and maintain proper barricades and lights for the protection of the public and that I/we will immediately refill and resurface all excavations and all settlements, and will pay to the County, the cost of any clearing up, removal of dirt or rubbish, refilling or resurfacing ordered or done by the County, over or around the excavation for this connection, within one year of acceptance of this work.

I/we specifically agree that no roof or footer drains, surface water or other prohibited waste shall be discharged into this connection.

The application and permit expire one year from the date of issuance. A fee of \$ 50.00 and the difference between area charges from the time of issuance to the time of re-issuance will be due in order to renew the application and permit.

Address: 5695 CHANNEL DR NW	Sewer District 29 Project No: _____
Lot: 840	Property is located on the W side (direction)
Parcel: 1606335	of CHANNEL St.
Subdivision: LAKE CABLE SEC Y	between AT CUL DE SAC St.
Township: JACKSON SW 14	and _____ St.
Area Charge: 0.00	Main sewer is in CHANNEL
Local Charge: 0.00 (if app.)	Y, branch is 99 feet
Permit Fee: 50.00	(direction) NORTH
Connection Charge: 50.00 (Total)	of MH No. 29-14R2
Installation: Payments: Check #5156 08/29/2018	at 1ST MH SOUTH OF CUL DE SAC
Usage: SINGLE FAMILY RES 1 HOUSE/S	LATERAL SEWER: House conn. is 60 feet long and
Date of Issuance: 08/29/2018 (Expires in 365 Days)	end of branch is _____ feet
Owner of Property Described: MEMMER HOMES, 7266 PORTAGE ST NW MASSILLON, OH 44646	(direction) _____ of MH No. _____
By:  Licensed Drain Layer MALAVITE EXCAVATING, INC.	and is approx. 4.0 feet deep.
Issued By: MZQ	Height above Downstream Manhole Flowline: _____
County Sanitary Engineer: JAMES F. TROIKE, P.E.	Service sewer: 6 inch VCP pipe
	Sewer Book No. 7 Page 12
	Wye Book No. 7 Page 220

Notes: ORIG 000346 DISC. NEW HOME REBUILT

Permission is hereby granted for the sewer connection, above described, to be constructed under the conditions stated. Fee of \$50.00 received. This sewer discharges into the sewers of MASSILLON

DISTRIBUTION OF COPIES: White (County) Yellow (Contractor) Pink (City) Gold (Inspection Dept.)

STARK COUNTY METROPOLITAN SEWER DISTRICT
SANITARY ENGINEERING DEPARTMENT

Permit for Sewer Connection

Permit No. 49057

I understand that the connection charge shown below was calculated based on information furnished to your office by me. Further, I understand that if, subsequent to the issuance of a permit and/or connection completion and approval, the use of the serviced premises changes, additional applicable connection charges will be levied in accordance with the regulations of the Stark County Metropolitan Sewer District.

The undersigned hereby applies to construct a sewer connection from the premises described to the sewer and branch mentioned, and agrees that the construction and use of such sewer shall be strictly in accordance with the rules and regulations of the County Sanitary Engineering Department. I/we agree that I/we will be responsible for any damage or claims of any nature arising out of the construction of said connection, or the excavation thereof, and will warrant and defend the County of Stark, its Officers and Agents, against all such damages or claims, that I/we furnish and maintain proper barricades and lights for the protection of the public and that I/we will immediately refill and resurface all excavations and all settlements, and will pay to the County, the cost of any clearing up, removal of dirt or rubbish, refilling or resurfacing ordered or done by the County, over or around the excavation for this connection, within one year of acceptance of this work.

I/we specifically agree that no roof or footer drains, surface water or other prohibited waste shall be discharged into this connection.

The application and permit expire one year from the date of issuance. A fee of \$ 50.00 and the difference between area charges from the time of issuance to the time of re-issuance will be due in order to renew the application and permit.

Address: <u>5775 FULTON NW</u> Lot: <u>107</u> Parcel: <u>10010457</u> Subdivision: <u>LAKE CABLE SEC A</u> Township: <u>JACKSON NW 23</u> Area Charge: <u>2,000.00</u> Local Charge: <u>0.00</u> (if app.) Permit Fee: <u>50.00</u> Connection Charge: <u>2,050.00</u> (Total) Installation: _____ Payments: Check #12849 07/19/2018 Usage: <u>OFFICE/RETAIL BLDG 3 EMPLOYEES</u> Date of Issuance: <u>07/19/2018</u> (Expires in 365 Days) Owner of Property Described: <u>SCHEETZ BUILDING CORPORATION,</u> <u>8060 FRANK AVE NW</u> <u>N CANTON, OH 44720</u> By: <u>[Signature]</u> <u>Licensed Drain Layer EASTON CONSTRUCTION</u> Issued By: <u>MZQ</u> County Sanitary Engineer: <u>JAMES F. TROIKE, P.E.</u>	Sewer District <u>29</u> Project No: _____ Property is located on the <u>N</u> side (direction) of <u>FULTON</u> St. between <u>WEST BLVD</u> St. and <u>EASTSHORE</u> St. Main sewer is in <u>FULTON</u> Y, branch is <u>269</u> feet (direction) <u>WEST</u> of MH No. <u>29-86R2</u> at <u>2ND EAST OF WEST BLVD</u> LATERAL SEWER: House conn. is <u>45</u> feet long and end of branch is <u>269</u> feet (direction) <u>WEST</u> of MH No. <u>29-86R2</u> and is approx. <u>8.0</u> feet deep. Height above _____ Downstream Manhole Flowline: _____ Service sewer: <u>6</u> inch <u>VCP</u> pipe Sewer Book No. <u>7</u> Page <u>55</u> Wye Book No. <u>7</u> Page <u>96-97</u>
---	--

Notes: NEW MAINTENANCE BUILDING AT LAKE CABLE REC CENTER

Permission is hereby granted for the sewer connection, above described, to be constructed under the conditions stated. Fee of \$50.00 received. This sewer discharges into the sewers of MASSILLON

DISTRIBUTION OF COPIES: White (County) Yellow (Contractor) Pink (City) Gold (Inspection Dept.)

STARK COUNTY METROPOLITAN SEWER DISTRICT
SANITARY ENGINEERING DEPARTMENT

Permit for Sewer Connection

Permit No. 49086

I understand that the connection charge shown below was calculated based on information furnished to your office by me. Further, I understand that if, subsequent to the issuance of a permit and/or connection completion and approval, the use of the serviced premises changes, additional applicable connection charges will be levied in accordance with the regulations of the Stark County Metropolitan Sewer District.

The undersigned hereby applies to construct a sewer connection from the premises described to the sewer and branch mentioned, and agrees that the construction and use of such sewer shall be strictly in accordance with the rules and regulations of the County Sanitary Engineering Department. I/we agree that I/we will be responsible for any damage or claims of any nature arising out of the construction of said connection, or the excavation thereof, and will warrant and defend the County of Stark, its Officers and Agents, against all such damages or claims, that I/we furnish and maintain proper barricades and lights for the protection of the public and that I/we will immediately refill and resurface all excavations and all settlements, and will pay to the County, the cost of any clearing up, removal of dirt or rubbish, refilling or resurfacing ordered or done by the County, over or around the excavation for this connection, within one year of acceptance of this work.

I/we specifically agree that no roof or footer drains, surface water or other prohibited waste shall be discharged into this connection.

The application and permit expire one year from the date of issuance. A fee of \$ 50.00 and the difference between area charges from the time of issuance to the time of re-issuance will be due in order to renew the application and permit.

<p>Address: <u>8802 LAKE BLUFF NW</u></p> <p>Lot: <u>UNIT 13</u></p> <p>Parcel: <u>10010605</u></p> <p>Subdivision: <u>SERENITY SHORES #2</u></p> <p>Township: <u>JACKSON NW 20</u></p> <p>Area Charge: <u>2,000.00</u></p> <p>Local Charge: <u>0.00</u> (if app.)</p> <p>Permit Fee: <u>50.00</u></p> <p>Connection Charge: <u>2,050.00</u> (Total)</p> <p>Installation: _____</p> <p>Payments: Check #2481 08/22/2018</p> <p>Usage: <u>SINGLE FAMILY RES_ 1 HOUSE/S</u></p> <p>Date of Issuance: <u>08/22/2018</u> (Expires in 365 Days)</p> <p>Owner of Property Described: <u>DESIGN CONSTRUCTION, DAWN GROSS,</u> <u>4305 MOUT PLEASANT ST NW SUITE 201</u> <u>N CANTON, OH 44720</u></p> <p>By: <u>[Signature]</u> Licensed Drain Layer <u>BONTRAGER EXCAVATING</u></p> <p>Issued By: <u>MZQ</u> <u>INC.</u></p> <p>County Sanitary Engineer: <u>JAMES F. TROIKE, P.E.</u></p> <p>Notes: <u>NEW SF CONDO</u></p> <p>Permission is hereby granted for the sewer connection, above described, to be constructed under the conditions stated. Fee of \$50.00 received. This sewer discharges into the sewers of <u>MASSILLON</u></p> <p>DISTRIBUTION OF COPIES: White (County) Yellow (Contractor) Pink (City) Gold (Inspection Dept.)</p>	<p>Sewer District <u>16</u> Project No: _____</p> <p>Property is located on the <u>S</u> side (direction) of <u>LAKE BLUFF</u> St.</p> <p>between <u>AT SE CORNER OF CUL</u> St. and _____ St.</p> <p>Main sewer is in <u>LAKE BLUFF</u> Y, branch is <u>62</u> feet (direction) <u>SW</u> of MH No. <u>16-1946</u> at <u>1ST EAST OF CUL DE SAC</u></p> <p>LATERAL SEWER: House conn. is <u>48</u> feet long and end of branch is <u>62</u> feet (direction) <u>SW</u> of MH No. <u>16-1946</u> and is approx. <u>9.0</u> feet deep. Height above Downstream Manhole Flowline: <u>4.44</u></p> <p>Service sewer: <u>6</u> inch <u>PVC</u> pipe</p> <p>Sewer Book No. <u>5</u> Page <u>627</u></p> <p>Wye Book No. <u>11</u> Page <u>271-2</u></p>
--	--

STARK COUNTY METROPOLITAN SEWER DISTRICT
SANITARY ENGINEERING DEPARTMENT

Permit for Sewer Connection

Permit No. 49070

I understand that the connection charge shown below was calculated based on information furnished to your office by me. Further, I understand that if, subsequent to the issuance of a permit and/or connection completion and approval, the use of the serviced premises changes, additional applicable connection charges will be levied in accordance with the regulations of the Stark County Metropolitan Sewer District.

The undersigned hereby applies to construct a sewer connection from the premises described to the sewer and branch mentioned, and agrees that the construction and use of such sewer shall be strictly in accordance with the rules and regulations of the County Sanitary Engineering Department. I/we agree that I/we will be responsible for any damage or claims of any nature arising out of the construction of said connection, or the excavation thereof, and will warrant and defend the County of Stark, its Officers and Agents, against all such damages or claims, that I/we furnish and maintain proper barricades and lights for the protection of the public and that I/we will immediately refill and resurface all excavations and all settlements, and will pay to the County, the cost of any clearing up, removal of dirt or rubbish, refilling or resurfacing ordered or done by the County, over or around the excavation for this connection, within one year of acceptance of this work.

I/we specifically agree that no roof or footer drains, surface water or other prohibited waste shall be discharged into this connection.

The application and permit expire one year from the date of issuance. A fee of \$ 50.00 and the difference between area charges from the time of issuance to the time of re-issuance will be due in order to renew the application and permit.

Address: <u>5954 CHERMONT</u> Lot: _____ Parcel: <u>1601118</u> Subdivision: _____ Township: <u>JACKSON 14 NW</u> Area Charge: <u>2,000.00</u> Local Charge: <u>0.00</u> (if app.) Permit Fee: <u>50.00</u> Connection Charge: <u>2,050.00</u> (Total) Installation: _____ Payments: Check #6189 08/07/2018 Usage: <u>SINGLE FAMILY RES 1 HOUSE/S</u> Date of Issuance: <u>08/07/2018</u> (Expires in 365 Days) Owner of Property Described: <u>BATDORFF, DALE</u> <u>7653 LUTZ AVE NW</u> <u>MASSILLON, OH 44646</u> By: <u>[Signature]</u> Licensed Drain Layer <u>MALAVITE EXCAVATING,</u> Issued By: <u>RLH</u> <u>INC.</u> County Sanitary Engineer: <u>JAMES F. TROIKE, P.E.</u>	Sewer District <u>29</u> Project No: _____ Property is located on the <u>S</u> side (direction) of <u>CHERMONT</u> St. between <u>LAKE O SPRINGS</u> St. and <u>CUL-DE-SAC</u> St. Main sewer is in <u>CHERMONT</u> Y, branch is <u>81</u> feet (direction) <u>EAST</u> of MH No. <u>29-37R2</u> at <u>LAKE O SPRINGS</u> LATERAL SEWER: House conn. is <u>15</u> feet long and end of branch is <u>81</u> feet (direction) <u>EAST</u> of MH No. <u>29-37R2</u> and is approx. <u>9.0</u> feet deep. Height above _____ Downstream Manhole Flowline: _____ Service sewer: <u>6</u> inch <u>VCP</u> pipe Sewer Book No. <u>7</u> Page <u>71</u> Wye Book No. <u>7</u> Page <u>74</u>
--	--

Notes: STACK ON MAINLINE

Permission is hereby granted for the sewer connection, above described, to be constructed under the conditions stated. Fee of \$50.00 received. This sewer discharges into the sewers of MASSILLON

DISTRIBUTION OF COPIES: White (County) Yellow (Contractor) Pink (City) Gold (Inspection Dept.)

STARK COUNTY METROPOLITAN SEWER DISTRICT
SANITARY ENGINEERING DEPARTMENT

Permit for Sewer Connection

Permit No. 49075

I understand that the connection charge shown below was calculated based on information furnished to your office by me. Further, I understand that if, subsequent to the issuance of a permit and/or connection completion and approval, the use of the serviced premises changes, additional applicable connection charges will be levied in accordance with the regulations of the Stark County Metropolitan Sewer District.

The undersigned hereby applies to construct a sewer connection from the premises described to the sewer and branch mentioned, and agrees that the construction and use of such sewer shall be strictly in accordance with the rules and regulations of the County Sanitary Engineering Department. I/we agree that I/we will be responsible for any damage or claims of any nature arising out of the construction of said connection, or the excavation thereof, and will warrant and defend the County of Stark, its Officers and Agents, against all such damages or claims, that I/we furnish and maintain proper barricades and lights for the protection of the public and that I/we will immediately refill and resurface all excavations and all settlements, and will pay to the County, the cost of any clearing up, removal of dirt or rubbish, refilling or resurfacing ordered or done by the County, over or around the excavation for this connection, within one year of acceptance of this work.

I/we specifically agree that no roof or footer drains, surface water or other prohibited waste shall be discharged into this connection.

The application and permit expire one year from the date of issuance. A fee of \$ 50.00 and the difference between area charges from the time of issuance to the time of re-issuance will be due in order to renew the application and permit.

Address: 3134 PERRY NW	Sewer District 25	Project No: _____
Lot: _____	Property is located on the _____ N _____ side (direction)	
Parcel: 10010478	_____ of PERRY _____ St.	
Subdivision: _____	_____ between HARRIS _____ St.	
Township: JACKSON SE 34	_____ and FALCONS RIDGE _____ St.	
Area Charge: 2,000.00	Main sewer is in PERRY _____	
Local Charge: 15,232.46 (if app.)	Y, branch is TAP _____ feet	
Permit Fee: 50.00	(direction) EAST _____	
Connection Charge: 17,282.46 (Total)	of MH No. 25-567 _____	
Installation: _____	at 1ST MH EAST OF HARRIS _____	
Payments: Check #3095 08/13/2018		
Usage: SINGLE FAMILY RES 1 HOUSE/S	LATERAL SEWER: _____	
	House conn. is _____ feet long and	
	end of branch is _____ feet	
	(direction) _____	
	of MH No. _____	
	and is approx. _____ feet deep.	
	Height above _____	
	Downstream Manhole Flowline: _____	
	Service sewer: 6 inch PVC pipe	
	Sewer Book No. 8 Page 139	
	Wye Book No. 7 Page 394	

Notes: COUNTY INSTALL WYE. NEW HOME

Permission is hereby granted for the sewer connection, above described, to be constructed under the conditions stated. Fee of \$50.00 received. This sewer discharges into the sewers of MASSILLON

DISTRIBUTION OF COPIES: White (County) Yellow (Contractor) Pink (City) Gold (Inspection Dept.)

STARK COUNTY METROPOLITAN SEWER DISTRICT
SANITARY ENGINEERING DEPARTMENT

Permit for Sewer Connection

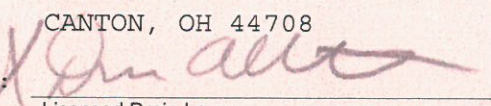
Permit No. 48781

I understand that the connection charge shown below was calculated based on information furnished to your office by me. Further, I understand that if, subsequent to the issuance of a permit and/or connection completion and approval, the use of the serviced premises changes, additional applicable connection charges will be levied in accordance with the regulations of the Stark County Metropolitan Sewer District.

The undersigned hereby applies to construct a sewer connection from the premises described to the sewer and branch mentioned, and agrees that the construction and use of such sewer shall be strictly in accordance with the rules and regulations of the County Sanitary Engineering Department. I/we agree that I/we will be responsible for any damage or claims of any nature arising out of the construction of said connection, or the excavation thereof, and will warrant and defend the County of Stark, its Officers and Agents, against all such damages or claims, that I/we furnish and maintain proper barricades and lights for the protection of the public and that I/we will immediately refill and resurface all excavations and all settlements, and will pay to the County, the cost of any clearing up, removal of dirt or rubbish, refilling or resurfacing ordered or done by the County, over or around the excavation for this connection, within one year of acceptance of this work.

I/we specifically agree that no roof or footer drains, surface water or other prohibited waste shall be discharged into this connection.

The application and permit expire one year from the date of issuance. A fee of \$ 50.00 and the difference between area charges from the time of issuance to the time of re-issuance will be due in order to renew the application and permit.

Address: 4541 TUSCARAWAS W	Sewer District 9	Project No: _____
Lot: 14	Property is located on the N side (direction)	
Parcel: 4304367	of TUSCARAWAS St.	
Subdivision: GROVEMILLER REPLAT	between MANOR St.	
Township: PERRY SE12	and AMBROSE St.	
Area Charge: 0.00	Main sewer is in TUSCARAWAS NORTH RIGHT (
Local Charge: 0.00 (if app.)	Y, branch is 97 feet	
Permit Fee: 50.00	(direction) WEST	
Connection Charge: 50.00 (Total)	of MH No. 09-377	
Installation: Payments: Cash 09/11/2017	at 1ST WEST OF AMBROSE	
Usage: OFFICE/RETAIL BLDG 2 EMPLOYEES	LATERAL SEWER: House conn. is _____ feet long and	
Date of Issuance: 09/11/2017 (Expires in 365 Days)	end of branch is _____ feet	
Owner of Property Described: EQUITY TRUST CO CUSTODI PO BOX 80105 CANTON, OH 44708	(direction) _____	
By:  Licensed Drain Layer ALBRECHT, DONALD P., Issued By: SJB INC.	of MH No. _____	
County Sanitary Engineer: JAMES F. TROIKE, P.E.	and is approx. 7.0 feet deep.	
	Height above	
	Downstream Manhole Flowline: _____	
	Service sewer: _____ inch _____ pipe	
	Sewer Book No. 2 Page 27	
	Wye Book No. 2 Page 74	

Notes: ORIGINAL P1084. REBUILD DUE TO FIRE.

Permission is hereby granted for the sewer connection, above described, to be constructed under the conditions stated. Fee of \$50.00 received. This sewer discharges into the sewers of MASSILLON

DISTRIBUTION OF COPIES: White (County) Yellow (Contractor) Pink (City) Gold (Inspection Dept.)

STARK COUNTY METROPOLITAN SEWER DISTRICT
SANITARY ENGINEERING DEPARTMENT

Permit for Sewer Connection

Permit No. 49008

I understand that the connection charge shown below was calculated based on information furnished to your office by me. Further, I understand that if, subsequent to the issuance of a permit and/or connection completion and approval, the use of the serviced premises changes, additional applicable connection charges will be levied in accordance with the regulations of the Stark County Metropolitan Sewer District.

The undersigned hereby applies to construct a sewer connection from the premises described to the sewer and branch mentioned, and agrees that the construction and use of such sewer shall be strictly in accordance with the rules and regulations of the County Sanitary Engineering Department. I/we agree that I/we will be responsible for any damage or claims of any nature arising out of the construction of said connection, or the excavation thereof, and will warrant and defend the County of Stark, its Officers and Agents, against all such damages or claims, that I/we furnish and maintain proper barricades and lights for the protection of the public and that I/we will immediately refill and resurface all excavations and all settlements, and will pay to the County, the cost of any clearing up, removal of dirt or rubbish, refilling or resurfacing ordered or done by the County, over or around the excavation for this connection, within one year of acceptance of this work.

I/we specifically agree that no roof or footer drains, surface water or other prohibited waste shall be discharged into this connection.

The application and permit expire one year from the date of issuance. A fee of \$ 50.00 and the difference between area charges from the time of issuance to the time of re-issuance will be due in order to renew the application and permit.

Address: 6244 SWAN LAKE NW	Sewer District 29	Project No: _____
Lot: 13	Property is located on the E side (direction)	
Parcel: 10004323	of SWAN LAKE St.	
Subdivision: LAKE O SPRINGS VILLAGE	between WESTLAKE St.	
Township: JACKSON SW 14	and CUL DE SAC St.	
Area Charge: 2,000.00	Main sewer is in SWAN LAKE	
Local Charge: 0.00 (if app.)	Y, branch is 83 feet	
Permit Fee: 50.00	(direction) SOUTH	
Connection Charge: 2,050.00 (Total)	of MH No. 29-853	
Installation: Payments: Check #15625 05/25/2018	at 2ND SOUTH WESTLAKE	
Usage: SINGLE FAMILY RES 1 HOUSE/S	LATERAL SEWER: House conn. is 39 feet long and	
Date of Issuance: 05/25/2018 (Expires in 365 Days)	end of branch is 83 feet	
Owner of Property Described: OHIO VEDIC HOMES LLC 612 MARKET AVE S CANTON, OH 44701	(direction) SOUTH	
By: X Licensed Drain Layer JAMES K. FRANKS JR	of MH No. 29-853	
Issued By: RLH EXCAVATING LLC	and is approx. 9.5 feet deep.	
County Sanitary Engineer: JAMES F. TROIKE, P.E.	Height above	
	Downstream Manhole Flowline: _____	
	Service sewer: 6 inch PVC pipe	
	Sewer Book No. 7 Page 199	
	Wye Book No. 7 Page 455	

Notes: FLOWLINE IS 1.30' ABOVE DOWNSTREAM MH #29-853 FLOWLINE

Permission is hereby granted for the sewer connection, above described, to be constructed under the conditions stated. Fee of \$50.00 received. This sewer discharges into the sewers of MASSILLON

DISTRIBUTION OF COPIES: White (County) Yellow (Contractor) Pink (City) Gold (Inspection Dept.)

STARK COUNTY METROPOLITAN SEWER DISTRICT
SANITARY ENGINEERING DEPARTMENT

Permit for Sewer Connection

Permit No. 48992

I understand that the connection charge shown below was calculated based on information furnished to your office by me. Further, I understand that if, subsequent to the issuance of a permit and/or connection completion and approval, the use of the serviced premises changes, additional applicable connection charges will be levied in accordance with the regulations of the Stark County Metropolitan Sewer District.

The undersigned hereby applies to construct a sewer connection from the premises described to the sewer and branch mentioned, and agrees that the construction and use of such sewer shall be strictly in accordance with the rules and regulations of the County Sanitary Engineering Department. I/we agree that I/we will be responsible for any damage or claims of any nature arising out of the construction of said connection, or the excavation thereof, and will warrant and defend the County of Stark, its Officers and Agents, against all such damages or claims, that I/we furnish and maintain proper barricades and lights for the protection of the public and that I/we will immediately refill and resurface all excavations and all settlements, and will pay to the County, the cost of any clearing up, removal of dirt or rubbish, refilling or resurfacing ordered or done by the County, over or around the excavation for this connection, within one year of acceptance of this work.

I/we specifically agree that no roof or footer drains, surface water or other prohibited waste shall be discharged into this connection.

The application and permit expire one year from the date of issuance. A fee of \$ 50.00 and the difference between area charges from the time of issuance to the time of re-issuance will be due in order to renew the application and permit.

Address: 7007 EMERALD COVE NW	Sewer District 16 Project No: _____
Lot: 328	Property is located on the W side (direction)
Parcel: 1630202	of EMERALD COVE St.
Subdivision: EMERALD ESTATES #7	between EMERALD BLUFF St.
Township: JACKSON SW 7	and EMERALD BAY St.
Area Charge: 2,000.00	Main sewer is in EMERALD COVE
Local Charge: 0.00 (if app.)	Y, branch is 154 feet
Permit Fee: 50.00	(direction) NORTH
Connection Charge: 2,050.00 (Total)	of MH No. 16-1851
Installation: Payments: Check #54328 05/04/2018	at 1ST NORTH OF EMERALD BLUFF
Usage: SINGLE FAMILY RES_ 1 HOUSE/S	LATERAL SEWER: House conn. is 18 feet long and
Date of Issuance: 05/04/2018 (Expires in 365 Days)	end of branch is 154 feet
Owner of Property Described: CORPORATION, SMITH DEVELOPMENT 6360 PROMLER AVE NW NORTH CANTON, OH 44720	(direction) NORTH
By: [Signature] Licensed Drain Layer BACHTEL EXCAVATING, INC.	of MH No. 16-1851
Issued By: SJB	and is approx. 12.0 feet deep.
County Sanitary Engineer: JAMES F. TROIKE, P.E.	Height above Downstream Manhole Flowline: 16.71
	Service sewer: 6 inch PVC pipe
	Sewer Book No. 5 Page 605
	Wye Book No. 10 Page 315

Notes: FLOWLINE IS 16.71' ABOVE DS MH #16-1851 FLOWLINE - 15' STACK

Permission is hereby granted for the sewer connection, above described, to be constructed under the conditions stated. Fee of \$50.00 received. This sewer discharges into the sewers of MASSILLON

DISTRIBUTION OF COPIES: White (County) Yellow (Contractor) Pink (City) Gold (Inspection Dept.)

STARK COUNTY METROPOLITAN SEWER DISTRICT
SANITARY ENGINEERING DEPARTMENT

Permit for Sewer Connection

Permit No. 48993

I understand that the connection charge shown below was calculated based on information furnished to your office by me. Further, I understand that if, subsequent to the issuance of a permit and/or connection completion and approval, the use of the serviced premises changes, additional applicable connection charges will be levied in accordance with the regulations of the Stark County Metropolitan Sewer District.

The undersigned hereby applies to construct a sewer connection from the premises described to the sewer and branch mentioned, and agrees that the construction and use of such sewer shall be strictly in accordance with the rules and regulations of the County Sanitary Engineering Department. I/we agree that I/we will be responsible for any damage or claims of any nature arising out of the construction of said connection, or the excavation thereof, and will warrant and defend the County of Stark, its Officers and Agents, against all such damages or claims, that I/we furnish and maintain proper barricades and lights for the protection of the public and that I/we will immediately refill and resurface all excavations and all settlements, and will pay to the County, the cost of any clearing up, removal of dirt or rubbish, refilling or resurfacing ordered or done by the County, over or around the excavation for this connection, within one year of acceptance of this work.

I/we specifically agree that no roof or footer drains, surface water or other prohibited waste shall be discharged into this connection.

The application and permit expire one year from the date of issuance. A fee of \$ 50.00 and the difference between area charges from the time of issuance to the time of re-issuance will be due in order to renew the application and permit.

Address: 7040 EMERALD COVE NW	Sewer District 16 Project No: _____
Lot: 303	Property is located on the E side (direction)
Parcel: 1629834	of EMERALD COVE St.
Subdivision: EMERALD ESTATES #7	between EMERALD BROOK St.
Township: JACKSON SW 07	and EMERALD BAY St.
Area Charge: 2,000.00	Main sewer is in EMERALD BROOK
Local Charge: 0.00 (if app.)	Y, branch is 158 feet
Permit Fee: 50.00	(direction) NORTH
Connection Charge: 2,050.00 (Total)	of MH No. 16-1852
Installation: Payments: Check #54328 05/04/2018	at EMERALD BAY
Usage: SINGLE FAMILY RES_ 1 HOUSE/S	LATERAL SEWER: House conn. is 57 feet long and
Date of Issuance: 05/04/2018 (Expires in 365 Days)	end of branch is 158 feet
Owner of Property Described: JACKSON PORTAGE LLC 6360 PROMLER AVE NW N CANTON, OH 44720	(direction) NORTH
By: [Signature] Licensed Drain Layer BACHTEL EXCAVATING, INC.	of MH No. 16-1852
Issued By: RLH	and is approx. 9.0 feet deep.
County Sanitary Engineer: JAMES F. TROIKE, P.E.	Height above Downstream Manhole Flowline: 2.53
Notes:	Service sewer: 6 inch PVC pipe
	Sewer Book No. 5 Page 605
	Wye Book No. 10 Page 315

Permission is hereby granted for the sewer connection, above described, to be constructed under the conditions stated. Fee of \$50.00 received. This sewer discharges into the sewers of MASSILLON

DISTRIBUTION OF COPIES: White (County) Yellow (Contractor) Pink (City) Gold (Inspection Dept.)

STARK COUNTY METROPOLITAN SEWER DISTRICT
SANITARY ENGINEERING DEPARTMENT

Permit for Sewer Connection

Permit No. 49005

I understand that the connection charge shown below was calculated based on information furnished to your office by me. Further, I understand that if, subsequent to the issuance of a permit and/or connection completion and approval, the use of the serviced premises changes, additional applicable connection charges will be levied in accordance with the regulations of the Stark County Metropolitan Sewer District.

The undersigned hereby applies to construct a sewer connection from the premises described to the sewer and branch mentioned, and agrees that the construction and use of such sewer shall be strictly in accordance with the rules and regulations of the County Sanitary Engineering Department. I/we agree that I/we will be responsible for any damage or claims of any nature arising out of the construction of said connection, or the excavation thereof, and will warrant and defend the County of Stark, its Officers and Agents, against all such damages or claims, that I/we furnish and maintain proper barricades and lights for the protection of the public and that I/we will immediately refill and resurface all excavations and all settlements, and will pay to the County, the cost of any clearing up, removal of dirt or rubbish, refilling or resurfacing ordered or done by the County, over or around the excavation for this connection, within one year of acceptance of this work.

I/we specifically agree that no roof or footer drains, surface water or other prohibited waste shall be discharged into this connection.

The application and permit expire one year from the date of issuance. A fee of \$ 50.00 and the difference between area charges from the time of issuance to the time of re-issuance will be due in order to renew the application and permit.

Address: 8552 MILMONT NW	Sewer District 16 Project No: _____
Lot: _____	Property is located on the S side (direction)
Parcel: 10009470	of MILMONT St.
Subdivision: _____	between AMHERST St.
Township: JACKSON NE 32	and BROADHAVEN St.
Area Charge: 2,000.00	Main sewer is in MILMONT
Local Charge: 4,772.00 (if app.)	Y, branch is STUB feet
Permit Fee: 50.00	(direction) _____
Connection Charge: 6,822.00 (Total)	of MH No. 16-45R1
Installation: _____	at 1ST EAST OF AMHERST
Payments: Check #39692 05/21/2018	
Usage: SINGLE FAMILY RES 1 HOUSE/S	LATERAL SEWER: _____
	House conn. is _____ feet long and
	end of branch is _____ feet
	(direction) _____
	of MH No. 16-45R1
	and is approx. _____ feet deep.
	Height above _____
	Downstream Manhole Flowline: _____
	Service sewer: 6 inch PVC pipe
	Sewer Book No. 5 Page 293
	Wye Book No. 5 Page 344-5

Notes: NEW HOME

Permission is hereby granted for the sewer connection, above described, to be constructed under the conditions stated. Fee of \$50.00 received. This sewer discharges into the sewers of MASSILLON

DISTRIBUTION OF COPIES: White (County) Yellow (Contractor) Pink (City) Gold (Inspection Dept.)

STARK COUNTY METROPOLITAN SEWER DISTRICT
SANITARY ENGINEERING DEPARTMENT

Permit for Sewer Connection

Permit No. 48995

I understand that the connection charge shown below was calculated based on information furnished to your office by me. Further, I understand that if, subsequent to the issuance of a permit and/or connection completion and approval, the use of the serviced premises changes, additional applicable connection charges will be levied in accordance with the regulations of the Stark County Metropolitan Sewer District.

The undersigned hereby applies to construct a sewer connection from the premises described to the sewer and branch mentioned, and agrees that the construction and use of such sewer shall be strictly in accordance with the rules and regulations of the County Sanitary Engineering Department. I/we agree that I/we will be responsible for any damage or claims of any nature arising out of the construction of said connection, or the excavation thereof, and will warrant and defend the County of Stark, its Officers and Agents, against all such damages or claims, that I/we furnish and maintain proper barricades and lights for the protection of the public and that I/we will immediately refill and resurface all excavations and all settlements, and will pay to the County, the cost of any clearing up, removal of dirt or rubbish, refilling or resurfacing ordered or done by the County, over or around the excavation for this connection, within one year of acceptance of this work.

I/we specifically agree that no roof or footer drains, surface water or other prohibited waste shall be discharged into this connection.

The application and permit expire one year from the date of issuance. A fee of \$ 50.00 and the difference between area charges from the time of issuance to the time of re-issuance will be due in order to renew the application and permit.

Address: 4422 TRAIL HEAD NW	Sewer District 16 Project No: _____
Lot: 19	Property is located on the S side (direction)
Parcel: 16-27991	of TRAIL HEAD St.
Subdivision: FOREST TRAIL	between AT CUL-DE-SAC St.
Township: JACKSON NE 30	and _____ St.
Area Charge: 2,000.00	Main sewer is in TRAIL HEAD
Local Charge: 0.00 (if app.)	Y, branch is STUB _____ feet
Permit Fee: 50.00	(direction) IN _____
Connection Charge: 2,050.00 (Total)	of MH No. 16-1741
Installation: _____	at CUL-DE-SAC
Payments: Check #4051 05/07/2018	
Usage: SINGLE FAMILY RES_ 1 HOUSE/S	LATERAL SEWER: _____
	House conn. is 60 feet long and
	end of branch is 56 feet
	(direction) SOUTH _____
	of MH No. 16-1741
	and is approx. 9.0 feet deep.
	Height above _____
	Downstream Manhole Flowline: _____
	Service sewer: 6 inch PVC pipe
	Sewer Book No. 5 Page 564 565
	Wye Book No. 10 Page 346

Notes: FLOWLINE IS 0.86 FEET ABOVE DS MH#16-1741 FLOWLINE

Permission is hereby granted for the sewer connection, above described, to be constructed under the conditions stated. Fee of \$50.00 received. This sewer discharges into the sewers of MASSILLON

DISTRIBUTION OF COPIES: White (County) Yellow (Contractor) Pink (City) Gold (Inspection Dept.)

STARK COUNTY METROPOLITAN SEWER DISTRICT
SANITARY ENGINEERING DEPARTMENT

Permit for Sewer Connection

Permit No. 48997

I understand that the connection charge shown below was calculated based on information furnished to your office by me. Further, I understand that if, subsequent to the issuance of a permit and/or connection completion and approval, the use of the serviced premises changes, additional applicable connection charges will be levied in accordance with the regulations of the Stark County Metropolitan Sewer District.

The undersigned hereby applies to construct a sewer connection from the premises described to the sewer and branch mentioned, and agrees that the construction and use of such sewer shall be strictly in accordance with the rules and regulations of the County Sanitary Engineering Department. I/we agree that I/we will be responsible for any damage or claims of any nature arising out of the construction of said connection, or the excavation thereof, and will warrant and defend the County of Stark, its Officers and Agents, against all such damages or claims, that I/we furnish and maintain proper barricades and lights for the protection of the public and that I/we will immediately refill and resurface all excavations and all settlements, and will pay to the County, the cost of any clearing up, removal of dirt or rubbish, refilling or resurfacing ordered or done by the County, over or around the excavation for this connection, within one year of acceptance of this work.

I/we specifically agree that no roof or footer drains, surface water or other prohibited waste shall be discharged into this connection.

The application and permit expire one year from the date of issuance. A fee of \$ 50.00 and the difference between area charges from the time of issuance to the time of re-issuance will be due in order to renew the application and permit.

<p>Address: <u>4427 TRAIL HEAD NW</u></p> <p>Lot: <u>20</u></p> <p>Parcel: <u>16-27992</u></p> <p>Subdivision: <u>FOREST TRAIL</u></p> <p>Township: <u>JACKSON NE 30</u></p> <p>Area Charge: <u>800.00</u></p> <p>Local Charge: <u>0.00</u> (if app.)</p> <p>Permit Fee: <u>50.00</u></p> <p>Connection Charge: <u>850.00</u> (Total)</p> <p>Installation: <u>Payments: Check #4051 05/07/2018</u></p> <p>Usage: <u>SINGLE FAMILY RES 1 HOUSE/S</u></p> <p>Date of Issuance: <u>05/07/2018</u> (Expires in 365 Days)</p> <p>Owner of Property Described: <u>BG CUSTOM HOMES</u> <u>5014 EAST BLVD</u> <u>CANTON, OH 44718</u></p> <p>By: <u>[Signature]</u> Licensed Drain Layer <u>MALAVITE EXCAVATING,</u></p> <p>Issued By: <u>RLH</u> <u>INC.</u></p> <p>County Sanitary Engineer: <u>JAMES F. TROIKE, P.E.</u></p>	<p>Sewer District <u>16</u> Project No: _____</p> <p>Property is located on the <u>SW</u> side (direction) of <u>TRAIL HEAD</u> St. between <u>AT CUL-DE-SAC</u> St. and _____ St.</p> <p>Main sewer is in <u>TRAIL HEAD</u> Y, branch is <u>STUB</u> feet (direction) <u>IN</u> of MH No. <u>16-1741</u> at <u>CUL-DE-SAC</u></p> <p>LATERAL SEWER: House conn. is <u>75</u> feet long and end of branch is <u>38</u> feet (direction) <u>SOUTH</u> of MH No. <u>16-1741</u> and is approx. <u>8.5</u> feet deep. Height above _____</p> <p>Downstream Manhole Flowline: _____</p> <p>Service sewer: <u>6</u> inch <u>PVC</u> pipe</p> <p>Sewer Book No. <u>5</u> Page <u>564</u></p> <p>Wye Book No. <u>10</u> Page <u>346</u></p>
---	--

Notes:

Permission is hereby granted for the sewer connection, above described, to be constructed under the conditions stated. Fee of \$50.00 received. This sewer discharges into the sewers of MASSILLON

DISTRIBUTION OF COPIES: White (County) Yellow (Contractor) Pink (City) Gold (Inspection Dept.)

STARK COUNTY METROPOLITAN SEWER DISTRICT
SANITARY ENGINEERING DEPARTMENT

Permit for Sewer Connection

Permit No. 48973

I understand that the connection charge shown below was calculated based on information furnished to your office by me. Further, I understand that if, subsequent to the issuance of a permit and/or connection completion and approval, the use of the serviced premises changes, additional applicable connection charges will be levied in accordance with the regulations of the Stark County Metropolitan Sewer District.

The undersigned hereby applies to construct a sewer connection from the premises described to the sewer and branch mentioned, and agrees that the construction and use of such sewer shall be strictly in accordance with the rules and regulations of the County Sanitary Engineering Department. I/we agree that I/we will be responsible for any damage or claims of any nature arising out of the construction of said connection, or the excavation thereof, and will warrant and defend the County of Stark, its Officers and Agents, against all such damages or claims, that I/we furnish and maintain proper barricades and lights for the protection of the public and that I/we will immediately refill and resurface all excavations and all settlements, and will pay to the County, the cost of any clearing up, removal of dirt or rubbish, refilling or resurfacing ordered or done by the County, over or around the excavation for this connection, within one year of acceptance of this work.

I/we specifically agree that no roof or footer drains, surface water or other prohibited waste shall be discharged into this connection.

The application and permit expire one year from the date of issuance. A fee of \$ 50.00 and the difference between area charges from the time of issuance to the time of re-issuance will be due in order to renew the application and permit.

Address: 6983 LORRAINE NW	Sewer District 16 Project No: _____
Lot: 33	Property is located on the W side (direction)
Parcel: 10010004	of LORRAINE St.
Subdivision: FLORADALE ACRES #2	between GLORINE St.
Township: JACKSON SE 09	and BENTHAM St.
Area Charge: 2,000.00	Main sewer is in LORRAINE
Local Charge: 12,170.96 (if app.)	Y, branch is 289 feet
Permit Fee: 50.00	(direction) NORTH
Connection Charge: 14,220.96 (Total)	of MH No. 16-1283
Installation: Payments: Check #4507 04/16/2018	at GLORINE
Usage: SINGLE FAMILY RES 1 HOUSE/S	LATERAL SEWER: House conn. is 23 feet long and
Date of Issuance: 04/16/2018 (Expires in 365 Days)	end of branch is 289 feet
Owner of Property Described: SCHUMACHER HOMES AKRON, 779 WHITE POND DR AKRON, OH 44320	(direction) NORTH
By: [Signature] Licensed Drain Layer BONTRAGER EXCAVATING INC.	of MH No. 16-1283
Issued By: MZQ	and is approx. 9.0 feet deep.
County Sanitary Engineer: JAMES F. TROIKE, P.E.	Height above Downstream Manhole Flowline: 2.00
	Service sewer: 6 inch PVC pipe
	Sewer Book No. 5 Page 440
	Wye Book No. 6 Page 83

Notes: NEW HOME

Permission is hereby granted for the sewer connection, above described, to be constructed under the conditions stated. Fee of \$50.00 received. This sewer discharges into the sewers of MASSILLON

DISTRIBUTION OF COPIES: White (County) Yellow (Contractor) Pink (City) Gold (Inspection Dept.)

STARK COUNTY METROPOLITAN SEWER DISTRICT
SANITARY ENGINEERING DEPARTMENT

Permit for Sewer Connection

Permit No. 48983

I understand that the connection charge shown below was calculated based on information furnished to your office by me. Further, I understand that if, subsequent to the issuance of a permit and/or connection completion and approval, the use of the serviced premises changes, additional applicable connection charges will be levied in accordance with the regulations of the Stark County Metropolitan Sewer District.

The undersigned hereby applies to construct a sewer connection from the premises described to the sewer and branch mentioned, and agrees that the construction and use of such sewer shall be strictly in accordance with the rules and regulations of the County Sanitary Engineering Department. I/we agree that I/we will be responsible for any damage or claims of any nature arising out of the construction of said connection, or the excavation thereof, and will warrant and defend the County of Stark, its Officers and Agents, against all such damages or claims, that I/we furnish and maintain proper barricades and lights for the protection of the public and that I/we will immediately refill and resurface all excavations and all settlements, and will pay to the County, the cost of any clearing up, removal of dirt or rubbish, refilling or resurfacing ordered or done by the County, over or around the excavation for this connection, within one year of acceptance of this work.

I/we specifically agree that no roof or footer drains, surface water or other prohibited waste shall be discharged into this connection.

The application and permit expire one year from the date of issuance. A fee of \$ 50.00 and the difference between area charges from the time of issuance to the time of re-issuance will be due in order to renew the application and permit.

Address: 5076 GLEN ELM NW	Sewer District 16 Project No: _____
Lot: 6	Property is located on the E side (direction)
Parcel: 10004794	of GLEN ELM St.
Subdivision: SCOTSBURY GLEN #1	between AT CUL-DE-SAC St.
Township: JACKSON SW 20	and St.
Area Charge: 2,000.00	Main sewer is in GLEN ELM
Local Charge: 0.00 (if app.)	Y, branch is 47 feet
Permit Fee: 50.00	(direction) SOUTH
Connection Charge: 2,050.00 (Total)	of MH No. 16-2036
Installation: Payments: Check #39652 04/26/2018	at 2ND SOUTH OF SCOTSBURY GLEN
Usage: SINGLE FAMILY RES 1 HOUSE/S	LATERAL SEWER: House conn. is 77 feet long and
Date of Issuance: 04/26/2018 (Expires in 365 Days)	end of branch is 47 feet
Owner of Property Described: KAUTH CUSTOM BUILDER INC, 5103 GLEN ELM CIR NW MASSILLON, OH 44646	(direction) SOUTH
By: [Signature] Licensed Drain Layer BACHTEL EXCAVATING, INC.	of MH No. 16-2036
Issued By: MZQ	and is approx. 10.5 feet deep.
County Sanitary Engineer: JAMES F. TROIKE, P.E.	Height above Downstream Manhole Flowline: _____
	Service sewer: 6 inch PVC pipe
	Sewer Book No. 5 Page 652
	Wye Book No. 10 Page 426

Notes: FLOWLINE IS 6.15 FEET ABOVE DOWNSTREAM MH #16-2036. NEW HOME

Permission is hereby granted for the sewer connection, above described, to be constructed under the conditions stated. Fee of \$50.00 received. This sewer discharges into the sewers of MASSILLON

DISTRIBUTION OF COPIES: White (County) Yellow (Contractor) Pink (City) Gold (Inspection Dept.)

STARK COUNTY METROPOLITAN SEWER DISTRICT
SANITARY ENGINEERING DEPARTMENT

Permit for Sewer Connection

Permit No. 48981

I understand that the connection charge shown below was calculated based on information furnished to your office by me. Further, I understand that if, subsequent to the issuance of a permit and/or connection completion and approval, the use of the serviced premises changes, additional applicable connection charges will be levied in accordance with the regulations of the Stark County Metropolitan Sewer District.

The undersigned hereby applies to construct a sewer connection from the premises described to the sewer and branch mentioned, and agrees that the construction and use of such sewer shall be strictly in accordance with the rules and regulations of the County Sanitary Engineering Department. I/we agree that I/we will be responsible for any damage or claims of any nature arising out of the construction of said connection, or the excavation thereof, and will warrant and defend the County of Stark, its Officers and Agents, against all such damages or claims, that I/we furnish and maintain proper barricades and lights for the protection of the public and that I/we will immediately refill and resurface all excavations and all settlements, and will pay to the County, the cost of any clearing up, removal of dirt or rubbish, refilling or resurfacing ordered or done by the County, over or around the excavation for this connection, within one year of acceptance of this work.

I/we specifically agree that no roof or footer drains, surface water or other prohibited waste shall be discharged into this connection.

The application and permit expire one year from the date of issuance. A fee of \$ 50.00 and the difference between area charges from the time of issuance to the time of re-issuance will be due in order to renew the application and permit.

<p>Address: <u>9825 EMERALD BROOK NW</u></p> <p>Lot: <u>135</u></p> <p>Parcel: <u>16-26802</u></p> <p>Subdivision: <u>EMERALD ESTATES #3</u></p> <p>Township: <u>JACKSON SW 7</u></p> <p>Area Charge: <u>2,000.00</u></p> <p>Local Charge: <u>0.00</u> (if app.)</p> <p>Permit Fee: <u>50.00</u></p> <p>Connection Charge: <u>2,050.00</u> (Total)</p> <p>Installation: _____</p> <p>Payments: Check #54279 04/25/2018</p> <p>Usage: <u>SINGLE FAMILY RES</u> <u>1</u> HOUSE/S</p> <p>Date of Issuance: <u>04/25/2018</u> (Expires in 365 Days)</p> <p>Owner of Property Described: <u>SMITH DEVELOPMENT</u> <u>6360 PROMLER AVE NW</u> <u>N. CANTON, OH 44720</u></p> <p>By: <u>[Signature]</u> Licensed Drain Layer</p> <p>Issued By: <u>RLH</u> <u>INC.</u></p> <p>County Sanitary Engineer: <u>JAMES F. TROIKE, P.E.</u></p>	<p>Sewer District <u>16</u> Project No: _____</p> <p>Property is located on the <u>NW</u> side (direction)</p> <p>of <u>EMERALD BROOK</u> St.</p> <p>between <u>EMERALD COVE</u> St.</p> <p>and <u>CUL-DE-SAC</u> St.</p> <p>Main sewer is in <u>EMERALD BROOK</u></p> <p>Y, branch is <u>61</u> feet</p> <p>(direction) <u>EAST</u></p> <p>of MH No. <u>1348</u></p> <p>at <u>1ST EAST OF HIGHMILL</u></p> <p>LATERAL SEWER:</p> <p>House conn. is <u>14</u> feet long and</p> <p>end of branch is <u>61</u> feet</p> <p>(direction) <u>EAST</u></p> <p>of MH No. <u>1348</u></p> <p>and is approx. <u>11.0</u> feet deep.</p> <p>Height above _____</p> <p>Downstream Manhole Flowline: _____</p> <p>Service sewer: <u>6</u> inch <u>PVC</u> pipe</p> <p>Sewer Book No. <u>5</u> Page <u>458</u></p> <p>Wye Book No. <u>10</u> Page <u>328</u></p>
--	--

Notes: FLOWLINE IS 3.48' ABOVE DOWNSTREAM MH # 1348 FLOWLINE

Permission is hereby granted for the sewer connection, above described, to be constructed under the conditions stated. Fee of \$50.00 received. This sewer discharges into the sewers of MASSILLON

DISTRIBUTION OF COPIES: White (County) Yellow (Contractor) Pink (City) Gold (Inspection Dept.)

STARK COUNTY METROPOLITAN SEWER DISTRICT
SANITARY ENGINEERING DEPARTMENT

Permit for Sewer Connection

Permit No. 48976

I understand that the connection charge shown below was calculated based on information furnished to your office by me. Further, I understand that if, subsequent to the issuance of a permit and/or connection completion and approval, the use of the serviced premises changes, additional applicable connection charges will be levied in accordance with the regulations of the Stark County Metropolitan Sewer District.

The undersigned hereby applies to construct a sewer connection from the premises described to the sewer and branch mentioned, and agrees that the construction and use of such sewer shall be strictly in accordance with the rules and regulations of the County Sanitary Engineering Department. I/we agree that I/we will be responsible for any damage or claims of any nature arising out of the construction of said connection, or the excavation thereof, and will warrant and defend the County of Stark, its Officers and Agents, against all such damages or claims, that I/we furnish and maintain proper barricades and lights for the protection of the public and that I/we will immediately refill and resurface all excavations and all settlements, and will pay to the County, the cost of any clearing up, removal of dirt or rubbish, refilling or resurfacing ordered or done by the County, over or around the excavation for this connection, within one year of acceptance of this work.

I/we specifically agree that no roof or footer drains, surface water or other prohibited waste shall be discharged into this connection.

The application and permit expire one year from the date of issuance. A fee of \$ 50.00 and the difference between area charges from the time of issuance to the time of re-issuance will be due in order to renew the application and permit.

Address: <u>6510 YOST NW</u> Lot: _____ Parcel: <u>1611164</u> Subdivision: <u>NA</u> Township: <u>JACKSON SE 22</u> Area Charge: <u>2,000.00</u> Local Charge: <u>13,311.98</u> (if app.) Permit Fee: <u>50.00</u> Connection Charge: <u>15,361.98</u> (Total) Installation: _____ Payments: Check #3079 04/18/2018 Usage: <u>SINGLE FAMILY RES_ 1 HOUSE/S</u> Date of Issuance: <u>04/18/2018</u> (Expires in 365 Days) Owner of Property Described: BERES, NIKKI 7656 LUTZ AVE NW MASSILLON, OH 44646 By: <u>[Signature]</u> Licensed Drain Layer <u>BONTRAGER EXCAVATING</u> Issued By: <u>MZQ</u> <u>INC.</u> County Sanitary Engineer: <u>JAMES F. TROIKE, P.E.</u>	Sewer District <u>25</u> Project No: _____ Property is located on the <u>S</u> side (direction) of <u>YOST</u> St. between <u>KONEN</u> St. and <u>ARMANDALE</u> St. Main sewer is in <u>DORAL DR NW</u> Y, branch is <u>116</u> feet (direction) <u>EAST</u> of MH No. <u>25-747</u> at <u>FIRST NE OF ST</u> <u>AUGUSTINE DR</u> LATERAL SEWER: House conn. is <u>169</u> feet long and end of branch is <u>116</u> feet (direction) <u>EAST</u> of MH No. <u>25-747</u> and is approx. <u>6.0</u> feet deep. Height above _____ Downstream Manhole Flowline: <u>10.06</u> Service sewer: <u>6</u> inch <u>PVC</u> pipe Sewer Book No. <u>8</u> Page <u>211</u> Wye Book No. <u>8</u> Page <u>289</u>
---	--

Notes: ADD CLEANOUT INSIDE PROPERTY LINE. NEW HOME. SERVICE AT SE CORNER OF LOT

Permission is hereby granted for the sewer connection, above described, to be constructed under the conditions stated. Fee of \$50.00 received. This sewer discharges into the sewers of MASSILLON

DISTRIBUTION OF COPIES: White (County) Yellow (Contractor) Pink (City) Gold (Inspection Dept.)

STARK COUNTY METROPOLITAN SEWER DISTRICT
SANITARY ENGINEERING DEPARTMENT

Permit for Sewer Connection

Permit No. 48975

I understand that the connection charge shown below was calculated based on information furnished to your office by me. Further, I understand that if, subsequent to the issuance of a permit and/or connection completion and approval, the use of the serviced premises changes, additional applicable connection charges will be levied in accordance with the regulations of the Stark County Metropolitan Sewer District.

The undersigned hereby applies to construct a sewer connection from the premises described to the sewer and branch mentioned, and agrees that the construction and use of such sewer shall be strictly in accordance with the rules and regulations of the County Sanitary Engineering Department. I/we agree that I/we will be responsible for any damage or claims of any nature arising out of the construction of said connection, or the excavation thereof, and will warrant and defend the County of Stark, its Officers and Agents, against all such damages or claims, that I/we furnish and maintain proper barricades and lights for the protection of the public and that I/we will immediately refill and resurface all excavations and all settlements, and will pay to the County, the cost of any clearing up, removal of dirt or rubbish, refilling or resurfacing ordered or done by the County, over or around the excavation for this connection, within one year of acceptance of this work.

I/we specifically agree that no roof or footer drains, surface water or other prohibited waste shall be discharged into this connection.

The application and permit expire one year from the date of issuance. A fee of \$ 50.00 and the difference between area charges from the time of issuance to the time of re-issuance will be due in order to renew the application and permit.

Address: 7254 ROMAN NW Lot: 32 Parcel: 10007754 Subdivision: BERKSHIRE FARMS # 1 Township: JACKSON SW 08 Area Charge: 2,000.00 Local Charge: 0.00 (if app.) Permit Fee: 50.00 Connection Charge: 2,050.00 (Total) Installation: Payments: Check #4516 04/18/2018 Usage: SINGLE FAMILY RES 1 HOUSE/S Date of Issuance: 04/18/2018 (Expires in 365 Days) Owner of Property Described: MEMMER HOMES INC, 7266 PORTAGE ST NW MASSILLON, OH 44646 By: <i>Garth Maloney</i> Licensed Drain Layer MALAVITE EXCAVATING, Issued By: MZQ INC. County Sanitary Engineer: JAMES F. TROIKE, P.E.	Sewer District 16 Project No: _____ Property is located on the SW side (direction) of ROMAN St. between BERKSHIRE BLVD St. and CAMDEN St. Main sewer is in ROMAN Y, branch is 118 feet (direction) NW of MH No. 16-2065 at 1ST NORTH OF CAMDEN LATERAL SEWER: House conn. is 42 feet long and end of branch is 118 feet (direction) NW of MH No. 16-2065 and is approx. 9.5 feet deep. Height above Downstream Manhole Flowline: 2.22 Service sewer: 6 inch PVC pipe Sewer Book No. 5 Page 658 Wye Book No. 10 Page 435
---	---

Notes: NEW HOME

Permission is hereby granted for the sewer connection, above described, to be constructed under the conditions stated. Fee of \$50.00 received. This sewer discharges into the sewers of MASSILLON

DISTRIBUTION OF COPIES: White (County) Yellow (Contractor) Pink (City) Gold (Inspection Dept.)

STARK COUNTY METROPOLITAN SEWER DISTRICT
SANITARY ENGINEERING DEPARTMENT

Permit for Sewer Connection

Permit No. 48669

I understand that the connection charge shown below was calculated based on information furnished to your office by me. Further, I understand that if, subsequent to the issuance of a permit and/or connection completion and approval, the use of the serviced premises changes, additional applicable connection charges will be levied in accordance with the regulations of the Stark County Metropolitan Sewer District.

The undersigned hereby applies to construct a sewer connection from the premises described to the sewer and branch mentioned, and agrees that the construction and use of such sewer shall be strictly in accordance with the rules and regulations of the County Sanitary Engineering Department. I/we agree that I/we will be responsible for any damage or claims of any nature arising out of the construction of said connection, or the excavation thereof, and will warrant and defend the County of Stark, its Officers and Agents, against all such damages or claims, that I/we furnish and maintain proper barricades and lights for the protection of the public and that I/we will immediately refill and resurface all excavations and all settlements, and will pay to the County, the cost of any clearing up, removal of dirt or rubbish, refilling or resurfacing ordered or done by the County, over or around the excavation for this connection, within one year of acceptance of this work.

I/we specifically agree that no roof or footer drains, surface water or other prohibited waste shall be discharged into this connection.

The application and permit expire one year from the date of issuance. A fee of \$ 50.00 and the difference between area charges from the time of issuance to the time of re-issuance will be due in order to renew the application and permit.

Address: 3545 SOUTHWAY SW	Sewer District 9 Project No: 508 1
Lot: _____	Property is located on the S side (direction)
Parcel: 43-18190	of SOUTHWAY St.
Subdivision: _____	between RUTH St.
Township: PERRY SE15	and GENOA St.
Area Charge: 2,000.00	Main sewer is in SOUTHWAY
Local Charge: 0.00 (if app.)	Y, branch is STUB feet
Permit Fee: 50.00	(direction) IN
Connection Charge: 2,050.00 (Total)	of MH No. 1058
Installation: _____	at RUTH SOUTHSIDE
y Payments: Check #3493 05/15/2017	
Usage: SINGLE FAMILY RES_ 1 HOUSE/S	LATERAL SEWER:
	House conn. is 26 feet long and
	end of branch is 17 feet
	(direction) SOUTH
	of MH No. 1058
	and is approx. 8.0 feet deep.
	Height above
	Downstream Manhole Flowline: _____
	Service sewer: 6 inch PVC pipe
	Sewer Book No. 2 Page 289
	Wye Book No. 2 Page 428

Date of Issuance: 05/15/2017 (Expires in 365 Days)

Owner of Property Described:

CAPUANO, MELANIE K
3545 SOUTHWAY ST. SW
MASSILLON, OHIO 44646

By: *Malavite*
Licensed Drain Layer

Issued By: MZQ

County Sanitary Engineer: JAMES F. TROIKE, P.E.

Notes: FLOWLINE 2.2FT ABOVE MH#1058 FLOWLINE. ABANDON SEPTIC

Permission is hereby granted for the sewer connection, above described, to be constructed under the conditions stated. Fee of \$50.00 received. This sewer discharges into the sewers of MASSILLON

DISTRIBUTION OF COPIES: White (County) Yellow (Contractor) Pink (City) Gold (Inspection Dept.)

STARK COUNTY METROPOLITAN SEWER DISTRICT
SANITARY ENGINEERING DEPARTMENT

Permit for Sewer Connection

Permit No. 48842

I understand that the connection charge shown below was calculated based on information furnished to your office by me. Further, I understand that if, subsequent to the issuance of a permit and/or connection completion and approval, the use of the serviced premises changes, additional applicable connection charges will be levied in accordance with the regulations of the Stark County Metropolitan Sewer District.

The undersigned hereby applies to construct a sewer connection from the premises described to the sewer and branch mentioned, and agrees that the construction and use of such sewer shall be strictly in accordance with the rules and regulations of the County Sanitary Engineering Department. I/we agree that I/we will be responsible for any damage or claims of any nature arising out of the construction of said connection, or the excavation thereof, and will warrant and defend the County of Stark, its Officers and Agents, against all such damages or claims, that I/we furnish and maintain proper barricades and lights for the protection of the public and that I/we will immediately refill and resurface all excavations and all settlements, and will pay to the County, the cost of any clearing up, removal of dirt or rubbish, refilling or resurfacing ordered or done by the County, over or around the excavation for this connection, within one year of acceptance of this work.

I/we specifically agree that no roof or footer drains, surface water or other prohibited waste shall be discharged into this connection.

The application and permit expire one year from the date of issuance. A fee of \$ 50.00 and the difference between area charges from the time of issuance to the time of re-issuance will be due in order to renew the application and permit.

Address: 5050 FULTON NW	Sewer District 29 Project No: _____
Lot: _____	Property is located on the SW side (direction)
Parcel: 162837	of FULTON St.
Subdivision: _____	between AT EVERHARD St.
ACREAGE	and _____ St.
Township: JACKSON SE23	Main sewer is in EASEMENT TO WEST
Area Charge: 10,396.00	Y, branch is STUB feet
Local Charge: 0.00 (if app.)	(direction) IN
Permit Fee: 50.00	of MH No. NEW
Connection Charge: 10,446.00 (Total)	at FIRST SW OF NEW
Installation: _____	BUILDING IN EASEMENT
Payments: Check #396043 11/20/2017	LATERAL SEWER:
Usage: COMMERCIAL MULTI-UNIT 0 UNITS	House conn. is _____ feet long and
	end of branch is _____ feet
	(direction) _____
	of MH No. _____
	and is approx. _____ feet deep.
	Height above _____
	Downstream Manhole Flowline: _____
	Service sewer: 6 inch PVC pipe
	Sewer Book No. 7 Page 50
	Wye Book No. 7 Page 62

Notes: SEE PLANS AND INSPECTOR FOR METHOD OF CONNECTION

Permission is hereby granted for the sewer connection, above described, to be constructed under the conditions stated. Fee of \$50.00 received. This sewer discharges into the sewers of MASSILLON

DISTRIBUTION OF COPIES: White (County) Yellow (Contractor) Pink (City) Gold (Inspection Dept.)

**STARK COUNTY METROPOLITAN SEWER DISTRICT
SANITARY ENGINEERING DEPARTMENT**

Permit for Sewer Connection

Permit No. 48947

I understand that the connection charge shown below was calculated based on information furnished to your office by me. Further, I understand that if, subsequent to the issuance of a permit and/or connection completion and approval, the use of the serviced premises changes, additional applicable connection charges will be levied in accordance with the regulations of the Stark County Metropolitan Sewer District.

The undersigned hereby applies to construct a sewer connection from the premises described to the sewer and branch mentioned, and agrees that the construction and use of such sewer shall be strictly in accordance with the rules and regulations of the County Sanitary Engineering Department. I/we agree that I/we will be responsible for any damage or claims of any nature arising out of the construction of said connection, or the excavation thereof, and will warrant and defend the County of Stark, its Officers and Agents, against all such damages or claims, that I/we furnish and maintain proper barricades and lights for the protection of the public and that I/we will immediately refill and resurface all excavations and all settlements, and will pay to the County, the cost of any clearing up, removal of dirt or rubbish, refilling or resurfacing ordered or done by the County, over or around the excavation for this connection, within one year of acceptance of this work.

I/we specifically agree that no roof or footer drains, surface water or other prohibited waste shall be discharged into this connection.

The application and permit expire one year from the date of issuance. A fee of \$ 50.00 and the difference between area charges from the time of issuance to the time of re-issuance will be due in order to renew the application and permit.

Address: <u>3843 OLD HICKORY NW</u> Lot: <u>4</u> Parcel: <u>10006687</u> Subdivision: <u>GLENDAL VILLAGE #1</u> Township: <u>JACKSON SW 26</u> Area Charge: <u>2,000.00</u> Local Charge: <u>0.00</u> (if app.) Permit Fee: <u>50.00</u> Connection Charge: <u>2,050.00</u> (Total) Installation: _____ Payments: Check #15511 03/26/2018 Usage: <u>SINGLE FAMILY RES_ 1 HOUSE/S</u> Date of Issuance: <u>03/26/2018</u> (Expires in 365 Days) Owner of Property Described: <u>VEGA ENTERPRISES</u> <u>4895 NAVARRE RD SW</u> <u>CANTON, OH 44706</u> By: <u>[Signature]</u> Licensed Drain Layer <u>JAMES K. FRANKS JR</u> Issued By: <u>RLH</u> <u>EXCAVATING LLC</u> County Sanitary Engineer: <u>JAMES F. TROIKE, P.E.</u>	Sewer District <u>25</u> Project No: _____ Property is located on the <u>W</u> side (direction) of <u>OLD HICKORY</u> St. between <u>MARZILLI</u> St. and <u>END OF ST</u> St. Main sewer is in <u>OLD HICKORY</u> Y, branch is <u>108</u> feet (direction) <u>NORTH</u> of MH No. <u>25-1129</u> at <u>2ND NORTH OF MARZILLI</u> LATERAL SEWER: House conn. is <u>53</u> feet long and end of branch is <u>108</u> feet (direction) <u>NORTH</u> of MH No. <u>25-1129</u> and is approx. <u>8.5</u> feet deep. Height above _____ Downstream Manhole Flowline: _____ Service sewer: <u>6</u> inch <u>PVC</u> pipe Sewer Book No. <u>8</u> Page <u>252</u> Wye Book No. <u>8</u> Page <u>350</u>
---	--

Notes: FLOWLINE IS 5.47' ABOVE DOWNSTREAM MH 25-1129 FLOWLINE

Permission is hereby granted for the sewer connection, above described, to be constructed under the conditions stated. Fee of \$50.00 received. This sewer discharges into the sewers of MASSILLON

DISTRIBUTION OF COPIES: White (County) Yellow (Contractor) Pink (City) Gold (Inspection Dept.)

STARK COUNTY METROPOLITAN SEWER DISTRICT
SANITARY ENGINEERING DEPARTMENT

Permit for Sewer Connection

Permit No. 48960

I understand that the connection charge shown below was calculated based on information furnished to your office by me. Further, I understand that if, subsequent to the issuance of a permit and/or connection completion and approval, the use of the serviced premises changes, additional applicable connection charges will be levied in accordance with the regulations of the Stark County Metropolitan Sewer District.

The undersigned hereby applies to construct a sewer connection from the premises described to the sewer and branch mentioned, and agrees that the construction and use of such sewer shall be strictly in accordance with the rules and regulations of the County Sanitary Engineering Department. I/we agree that I/we will be responsible for any damage or claims of any nature arising out of the construction of said connection, or the excavation thereof, and will warrant and defend the County of Stark, its Officers and Agents, against all such damages or claims, that I/we furnish and maintain proper barricades and lights for the protection of the public and that I/we will immediately refill and resurface all excavations and all settlements, and will pay to the County, the cost of any clearing up, removal of dirt or rubbish, refilling or resurfacing ordered or done by the County, over or around the excavation for this connection, within one year of acceptance of this work.

I/we specifically agree that no roof or footer drains, surface water or other prohibited waste shall be discharged into this connection.

The application and permit expire one year from the date of issuance. A fee of \$ 50.00 and the difference between area charges from the time of issuance to the time of re-issuance will be due in order to renew the application and permit.

Address: <u>3060 CROSS CREEK SW</u> Lot: <u>39</u> Parcel: <u>7206958</u> Subdivision: <u>HUNTERS POINTE #1</u> Township: <u>TUSCARAWAS SE 24</u> Area Charge: <u>2,000.00</u> Local Charge: <u>0.00</u> (if app.) Permit Fee: <u>50.00</u> Connection Charge: <u>2,050.00</u> (Total) Installation: _____ Payments: Check #5339 04/04/2018 Usage: <u>SINGLE FAMILY RES 1 HOUSE/S</u> Date of Issuance: <u>04/04/2018</u> (Expires in 365 Days) Owner of Property Described: <u>HUNTERS POINTE DEVELOPMENT,</u> <u>1670 AKRON PENINSULA RD. SUITE 101</u> <u>AKRON, OH 44313</u> By: <u>[Signature]</u> Licensed Drain Layer <u>BONTRAGER EXCAVATING</u> Issued By: <u>MZQ</u> <u>INC.</u> County Sanitary Engineer: <u>JAMES F. TROIKE, P.E.</u>	Sewer District <u>27</u> Project No: _____ Property is located on the <u>E</u> side (direction) of <u>CROSS CREEK</u> St. between <u>HUNTERS</u> St. and <u>N. CUL-DE-SAC</u> St. Main sewer is in <u>W. R/W CROSS CREEK</u> Y, branch is <u>214</u> feet (direction) <u>SOUTH</u> of MH No. <u>195</u> at <u>1ST NORTH OF HUNTERS</u> LATERAL SEWER: House conn. is <u>53</u> feet long and end of branch is <u>214</u> feet (direction) <u>SOUTH</u> of MH No. <u>195</u> and is approx. <u>10.0</u> feet deep. Height above _____ Downstream Manhole Flowline: _____ Service sewer: <u>6</u> inch <u>PVC</u> pipe Sewer Book No. <u>7</u> Page <u>51</u> Wye Book No. <u>11</u> Page <u>231</u>
---	--

Notes: FLOWLINE IS 5.76 FEET ABOVE DOWNSTREAM MH#195 FLOWLINE. NEW HOME

Permission is hereby granted for the sewer connection, above described, to be constructed under the conditions stated. Fee of \$50.00 received. This sewer discharges into the sewers of MASSILLON

DISTRIBUTION OF COPIES: White (County) Yellow (Contractor) Pink (City) Gold (Inspection Dept.)

STARK COUNTY METROPOLITAN SEWER DISTRICT
SANITARY ENGINEERING DEPARTMENT

Permit for Sewer Connection

Permit No. 48922

I understand that the connection charge shown below was calculated based on information furnished to your office by me. Further, I understand that if, subsequent to the issuance of a permit and/or connection completion and approval, the use of the serviced premises changes, additional applicable connection charges will be levied in accordance with the regulations of the Stark County Metropolitan Sewer District.

The undersigned hereby applies to construct a sewer connection from the premises described to the sewer and branch mentioned, and agrees that the construction and use of such sewer shall be strictly in accordance with the rules and regulations of the County Sanitary Engineering Department. I/we agree that I/we will be responsible for any damage or claims of any nature arising out of the construction of said connection, or the excavation thereof, and will warrant and defend the County of Stark, its Officers and Agents, against all such damages or claims, that I/we furnish and maintain proper barricades and lights for the protection of the public and that I/we will immediately refill and resurface all excavations and all settlements, and will pay to the County, the cost of any clearing up, removal of dirt or rubbish, refilling or resurfacing ordered or done by the County, over or around the excavation for this connection, within one year of acceptance of this work.


I/we specifically agree that no roof or footer drains, surface water or other prohibited waste shall be discharged into this connection.

The application and permit expire one year from the date of issuance. A fee of \$ 50.00 and the difference between area charges from the time of issuance to the time of re-issuance will be due in order to renew the application and permit.

Address: 9964 STRAUSSER NW	Sewer District 16 Project No: _____
Lot: _____	Property is located on the S side (direction)
Parcel: 1613604	of STRAUSSER St.
Subdivision: _____	between HIGH MILL St.
Township: JACKSON NW 07	and GALENA St.
Area Charge: 2,000.00	Main sewer is in STRAUSSER
Local Charge: 9,248.16 (if app.)	Y, branch is _____ feet
Permit Fee: 50.00	(direction) _____
Connection Charge: 11,298.16 (Total)	of MH No. _____
Installation: _____	at _____
y Payments: _____	
Usage: SINGLE FAMILY RES 1 HOUSE/S	LATERAL SEWER: _____
	House conn. is _____ feet long and
	end of branch is _____ feet
	(direction) _____
	of MH No. _____
	and is approx. _____ feet deep.
	Height above _____
	Downstream Manhole Flowline: _____
	Service sewer: 6 inch PVC pipe
	Sewer Book No. 5 Page 499
	Wye Book No. 6 Page 77

Date of Issuance: 02/21/2018 (Expires in 365 Days)

Owner of Property Described:
DOAK, ANDREW W & ANDREA D
151 44TH ST SW
GRANDVILLE, MI 49418

By: 
Licensed Drain Layer KYLER EXCAVATING

Issued By: MZQ

County Sanitary Engineer: JAMES F. TROIKE, P.E.

Notes: SEE INSPECTOR FOR CONNECTION METHOD. ABANDON SEPTIC, PLMBG INSPECTION

Permission is hereby granted for the sewer connection, above described, to be constructed under the conditions stated. Fee of \$50.00 received. This sewer discharges into the sewers of MASSILLON

DISTRIBUTION OF COPIES: White (County) Yellow (Contractor) Pink (City) Gold (Inspection Dept.)

STARK COUNTY METROPOLITAN SEWER DISTRICT
SANITARY ENGINEERING DEPARTMENT

Permit for Sewer Connection

Permit No. 48798

I understand that the connection charge shown below was calculated based on information furnished to your office by me. Further, I understand that if, subsequent to the issuance of a permit and/or connection completion and approval, the use of the serviced premises changes, additional applicable connection charges will be levied in accordance with the regulations of the Stark County Metropolitan Sewer District.

The undersigned hereby applies to construct a sewer connection from the premises described to the sewer and branch mentioned, and agrees that the construction and use of such sewer shall be strictly in accordance with the rules and regulations of the County Sanitary Engineering Department. I/we agree that I/we will be responsible for any damage or claims of any nature arising out of the construction of said connection, or the excavation thereof, and will warrant and defend the County of Stark, its Officers and Agents, against all such damages or claims, that I/we furnish and maintain proper barricades and lights for the protection of the public and that I/we will immediately refill and resurface all excavations and all settlements, and will pay to the County, the cost of any clearing up, removal of dirt or rubbish, refilling or resurfacing ordered or done by the County, over or around the excavation for this connection, within one year of acceptance of this work.

I/we specifically agree that no roof or footer drains, surface water or other prohibited waste shall be discharged into this connection.

The application and permit expire one year from the date of issuance. A fee of \$ 50.00 and the difference between area charges from the time of issuance to the time of re-issuance will be due in order to renew the application and permit.

<p>Address: <u>7243 WALCOTT NW</u></p> <p>Lot: <u>15</u></p> <p>Parcel: <u>16-26735</u></p> <p>Subdivision: <u>WINDAMEAR SQUARE #1</u></p> <p>Township: <u>JACKSON SE 9</u></p> <p>Area Charge: <u>2,000.00</u></p> <p>Local Charge: <u>0.00</u> (if app.)</p> <p>Permit Fee: <u>50.00</u></p> <p>Connection Charge: <u>2,050.00</u> (Total)</p> <p>Installation: <u>Payments: Check #14004 09/28/2017</u></p> <p>Usage: <u>SINGLE FAMILY RES 1 HOUSE/S</u></p> <p>Date of Issuance: <u>09/28/2017</u> (Expires in 365 Days)</p> <p>Owner of Property Described: <u>PONTIUS, KIMBERLY</u> <u>750 SHEFFIELD AVE NE</u> <u>MASSILLON, OH 44646</u></p> <p>By: <u>Brian E. Sullivan</u> Licensed Drain Layer</p> <p>Issued By: <u>MZQ</u></p> <p>County Sanitary Engineer: <u>JAMES F. TROIKE, P.E.</u></p>	<p>Sewer District <u>16</u> Project No: _____</p> <p>Property is located on the <u>N</u> side (direction) of <u>WALCOTT</u> St.</p> <p>between <u>LORRAINE</u> St. and <u>ASHMOORE</u> St.</p> <p>Main sewer is in <u>WALCOTT</u> Y, branch is <u>STUB</u> feet (direction) <u>IN</u> of MH No. <u>1360</u> at <u>1ST EAST OF ASHMOORE</u></p> <p>LATERAL SEWER: House conn. is <u>15</u> feet long and end of branch is <u>6'E</u> feet (direction) <u>&12'N</u> of MH No. <u>1360</u> and is approx. <u>8.0</u> feet deep. Height above _____</p> <p>Downstream Manhole Flowline: _____</p> <p>Service sewer: <u>6</u> inch <u>PVC</u> pipe</p> <p>Sewer Book No. <u>5</u> Page <u>460-459</u></p> <p>Wye Book No. <u>10</u> Page <u>106</u></p>
--	--

Notes: FLOWLINE IS .87' ABOVE DOWNSTREAM MH#1360 FLOWLINE. NEW HOME

Permission is hereby granted for the sewer connection, above described, to be constructed under the conditions stated. Fee of \$50.00 received. This sewer discharges into the sewers of MASSILLON

DISTRIBUTION OF COPIES: White (County) Yellow (Contractor) Pink (City) Gold (Inspection Dept.)

STARK COUNTY METROPOLITAN SEWER DISTRICT
SANITARY ENGINEERING DEPARTMENT

Permit for Sewer Connection

Permit No. 48946

I understand that the connection charge shown below was calculated based on information furnished to your office by me. Further, I understand that if, subsequent to the issuance of a permit and/or connection completion and approval, the use of the serviced premises changes, additional applicable connection charges will be levied in accordance with the regulations of the Stark County Metropolitan Sewer District.

The undersigned hereby applies to construct a sewer connection from the premises described to the sewer and branch mentioned, and agrees that the construction and use of such sewer shall be strictly in accordance with the rules and regulations of the County Sanitary Engineering Department. I/we agree that I/we will be responsible for any damage or claims of any nature arising out of the construction of said connection, or the excavation thereof, and will warrant and defend the County of Stark, its Officers and Agents, against all such damages or claims, that I/we furnish and maintain proper barricades and lights for the protection of the public and that I/we will immediately refill and resurface all excavations and all settlements, and will pay to the County, the cost of any clearing up, removal of dirt or rubbish, refilling or resurfacing ordered or done by the County, over or around the excavation for this connection, within one year of acceptance of this work.

I/we specifically agree that no roof or footer drains, surface water or other prohibited waste shall be discharged into this connection.

The application and permit expire one year from the date of issuance. A fee of \$ 50.00 and the difference between area charges from the time of issuance to the time of re-issuance will be due in order to renew the application and permit.

Address: <u>5825 WOODMOOR NW</u> Lot: <u>780</u> Parcel: <u>1602947</u> Subdivision: <u>LAKE CABLE SEC S</u> Township: <u>JACKSON SW 14</u> Area Charge: <u>2,000.00</u> Local Charge: <u>0.00</u> (if app.) Permit Fee: <u>50.00</u> Connection Charge: <u>2,050.00</u> (Total) Installation: _____ Payments: Check #4462 03/23/2018 Usage: <u>SINGLE FAMILY RES 1 HOUSE/S</u> Date of Issuance: <u>03/23/2018</u> (Expires in 365 Days) Owner of Property Described: <u>SCHUMACHER HOMES OF AKRON,</u> <u>779 WHITE POND DR</u> <u>AKRON, OH 44320</u> By: <u>B. J. J.</u> Licensed Drain Layer <u>BONTRAGER EXCAVATING</u> Issued By: <u>MZQ</u> <u>INC.</u> County Sanitary Engineer: <u>JAMES F. TROIKE, P.E.</u> Notes: <u>NEW HOME</u>	Sewer District <u>29</u> Project No: <u>381</u> Property is located on the <u>W</u> side (direction) of <u>WOODMOOR</u> St. between <u>EASTLAKE</u> St. and <u>EAST BLVD</u> St. Main sewer is in <u>WOODMOOR</u> Y, branch is <u>194</u> feet (direction) <u>NORTH</u> of MH No. <u>29-107</u> at <u>1ST NORTH OF EAST BLVD.</u> LATERAL SEWER: House conn. is <u>18</u> feet long and end of branch is <u>194</u> feet (direction) <u>NORTH</u> of MH No. <u>29-107</u> and is approx. <u>8.0</u> feet deep. Height above _____ Downstream Manhole Flowline: _____ Service sewer: <u>6</u> inch <u>VCP</u> pipe Sewer Book No. <u>7</u> Page <u>75</u> Wye Book No. <u>7</u> Page <u>88</u>
--	---

Permission is hereby granted for the sewer connection, above described, to be constructed under the conditions stated. Fee of \$50.00 received. This sewer discharges into the sewers of MASSILLON

DISTRIBUTION OF COPIES: White (County) Yellow (Contractor) Pink (City) Gold (Inspection Dept.)

STARK COUNTY METROPOLITAN SEWER DISTRICT
SANITARY ENGINEERING DEPARTMENT

Permit for Sewer Connection

Permit No. 48949

I understand that the connection charge shown below was calculated based on information furnished to your office by me. Further, I understand that if, subsequent to the issuance of a permit and/or connection completion and approval, the use of the serviced premises changes, additional applicable connection charges will be levied in accordance with the regulations of the Stark County Metropolitan Sewer District.

The undersigned hereby applies to construct a sewer connection from the premises described to the sewer and branch mentioned, and agrees that the construction and use of such sewer shall be strictly in accordance with the rules and regulations of the County Sanitary Engineering Department. I/we agree that I/we will be responsible for any damage or claims of any nature arising out of the construction of said connection, or the excavation thereof, and will warrant and defend the County of Stark, its Officers and Agents, against all such damages or claims, that I/we furnish and maintain proper barricades and lights for the protection of the public and that I/we will immediately refill and resurface all excavations and all settlements, and will pay to the County, the cost of any clearing up, removal of dirt or rubbish, refilling or resurfacing ordered or done by the County, over or around the excavation for this connection, within one year of acceptance of this work.

I/we specifically agree that no roof or footer drains, surface water or other prohibited waste shall be discharged into this connection.

The application and permit expire one year from the date of issuance. A fee of \$ 50.00 and the difference between area charges from the time of issuance to the time of re-issuance will be due in order to renew the application and permit.

<p>Address: <u>9224 CLUBVIEW NW</u></p> <p>Lot: <u>2</u></p> <p>Parcel: <u>10009429</u></p> <p>Subdivision: <u>ROLLING GREEN WEST #1</u></p> <p>Township: <u>JACKSON NW 8</u></p> <p>Area Charge: <u>2,000.00</u></p> <p>Local Charge: <u>0.00</u> (if app.)</p> <p>Permit Fee: <u>50.00</u></p> <p>Connection Charge: <u>2,050.00</u> (Total)</p> <p>Installation: _____</p> <p>Payments: Check #3073 03/27/2018</p> <p>Usage: <u>SINGLE FAMILY RES</u> <u>1</u> HOUSE/S</p> <p>Date of Issuance: <u>03/27/2018</u> (Expires in 365 Days)</p> <p>Owner of Property Described: <u>VICTORY GATE</u> <u>7656 LUTZ AVE.</u> <u>MASSILLON, OH 44646</u></p> <p>By: _____ Licensed Drain Layer <u>BONTRAGER EXCAVATING</u></p> <p>Issued By: <u>MZQ</u> <u>INC.</u></p> <p>County Sanitary Engineer: <u>JAMES F. TROIKE, P.E.</u></p>	<p>Sewer District <u>16</u> Project No: _____</p> <p>Property is located on the <u>S</u> side (direction) of <u>CLUBVIEW</u> St. between <u>LUTZ</u> St. and <u>END OF STREET</u> St.</p> <p>Main sewer is in <u>CLUBVIEW</u> Y, branch is <u>107</u> feet (direction) <u>EAST</u> of MH No. <u>16-2085</u> at <u>1ST MH EAST OF LUTZ</u></p> <p>LATERAL SEWER: House conn. is <u>32</u> feet long and end of branch is <u>107</u> feet (direction) <u>EAST</u> of MH No. <u>16-2085</u> and is approx. <u>5.5</u> feet deep. Height above Downstream Manhole Flowline: <u>1.38</u></p> <p>Service sewer: <u>6</u> inch <u>PVC</u> pipe</p> <p>Sewer Book No. <u>5</u> Page <u>658-662</u></p> <p>Wye Book No. <u>10</u> Page <u>438</u></p>
--	--

Notes: NEW HOME

Permission is hereby granted for the sewer connection, above described, to be constructed under the conditions stated. Fee of \$50.00 received. This sewer discharges into the sewers of MASSILLON

DISTRIBUTION OF COPIES: White (County) Yellow (Contractor) Pink (City) Gold (Inspection Dept.)

STARK COUNTY METROPOLITAN SEWER DISTRICT
SANITARY ENGINEERING DEPARTMENT

Permit for Sewer Connection

Permit No. 48948

I understand that the connection charge shown below was calculated based on information furnished to your office by me. Further, I understand that if, subsequent to the issuance of a permit and/or connection completion and approval, the use of the serviced premises changes, additional applicable connection charges will be levied in accordance with the regulations of the Stark County Metropolitan Sewer District.

The undersigned hereby applies to construct a sewer connection from the premises described to the sewer and branch mentioned, and agrees that the construction and use of such sewer shall be strictly in accordance with the rules and regulations of the County Sanitary Engineering Department. I/we agree that I/we will be responsible for any damage or claims of any nature arising out of the construction of said connection, or the excavation thereof, and will warrant and defend the County of Stark, its Officers and Agents, against all such damages or claims, that I/we furnish and maintain proper barricades and lights for the protection of the public and that I/we will immediately refill and resurface all excavations and all settlements, and will pay to the County, the cost of any clearing up, removal of dirt or rubbish, refilling or resurfacing ordered or done by the County, over or around the excavation for this connection, within one year of acceptance of this work.

I/we specifically agree that no roof or footer drains, surface water or other prohibited waste shall be discharged into this connection.

The application and permit expire one year from the date of issuance. A fee of \$ 50.00 and the difference between area charges from the time of issuance to the time of re-issuance will be due in order to renew the application and permit.

Address: <u>7378 ROLLING GREEN NW</u> Lot: <u>10</u> Parcel: <u>10009431</u> Subdivision: <u>ROLLING GREEN WEST #1</u> Township: <u>JACKSON NW 8</u> Area Charge: <u>2,000.00</u> Local Charge: <u>0.00</u> (if app.) Permit Fee: <u>50.00</u> Connection Charge: <u>2,050.00</u> (Total) Installation: _____ Payments: Check #3073 03/27/2018 Usage: <u>SINGLE FAMILY RES 1 HOUSE/S</u> Date of Issuance: <u>03/27/2018</u> (Expires in 365 Days) Owner of Property Described: <u>VICTORY GATE</u> <u>7656 LUTZ AVE.</u> <u>MASSILLON, OH 44646</u> By: <u>[Signature]</u> Licensed Drain Layer <u>BONTRAGER EXCAVATING</u> Issued By: <u>RLH</u> <u>INC.</u> County Sanitary Engineer: <u>JAMES F. TROIKE, P.E.</u>	Sewer District <u>16</u> Project No: _____ Property is located on the <u>SE</u> side (direction) of <u>ROLLING GREEN</u> St. between <u>AT CUL DE SAC</u> St. and _____ St. Main sewer is in <u>ROLLING GREEN</u> Y, branch is <u>125</u> feet (direction) <u>SOUTH</u> of MH No. <u>16-1994</u> at <u>1ST MH NORTH OF CUL DE SAC</u> LATERAL SEWER: House conn. is <u>19</u> feet long and end of branch is <u>125</u> feet (direction) <u>SOUTH</u> of MH No. <u>16-1994</u> and is approx. <u>8.5</u> feet deep. Height above Downstream Manhole Flowline: <u>2.47</u> Service sewer: <u>6</u> inch <u>PVC</u> pipe Sewer Book No. <u>5</u> Page <u>658-662</u> Wye Book No. <u>10</u> Page <u>134</u>
---	---

Notes:

Permission is hereby granted for the sewer connection, above described, to be constructed under the conditions stated. Fee of \$50.00 received. This sewer discharges into the sewers of MASSILLON

DISTRIBUTION OF COPIES: White (County) Yellow (Contractor) Pink (City) Gold (Inspection Dept.)

STARK COUNTY METROPOLITAN SEWER DISTRICT
SANITARY ENGINEERING DEPARTMENT

Permit for Sewer Connection

Permit No. 48935

I understand that the connection charge shown below was calculated based on information furnished to your office by me. Further, I understand that if, subsequent to the issuance of a permit and/or connection completion and approval, the use of the serviced premises changes, additional applicable connection charges will be levied in accordance with the regulations of the Stark County Metropolitan Sewer District.

The undersigned hereby applies to construct a sewer connection from the premises described to the sewer and branch mentioned, and agrees that the construction and use of such sewer shall be strictly in accordance with the rules and regulations of the County Sanitary Engineering Department. I/we agree that I/we will be responsible for any damage or claims of any nature arising out of the construction of said connection, or the excavation thereof, and will warrant and defend the County of Stark, its Officers and Agents, against all such damages or claims, that I/we furnish and maintain proper barricades and lights for the protection of the public and that I/we will immediately refill and resurface all excavations and all settlements, and will pay to the County, the cost of any clearing up, removal of dirt or rubbish, refilling or resurfacing ordered or done by the County, over or around the excavation for this connection, within one year of acceptance of this work.

I/we specifically agree that no roof or footer drains, surface water or other prohibited waste shall be discharged into this connection.

The application and permit expire one year from the date of issuance. A fee of \$ 50.00 and the difference between area charges from the time of issuance to the time of re-issuance will be due in order to renew the application and permit.

<p>Address: <u>4599 HENRYS MILL NW</u></p> <p>Lot: <u>4</u></p> <p>Parcel: <u>16-20835</u></p> <p>Subdivision: <u>CENTURY VILLAGE</u></p> <p>Township: <u>JACKSON NW 26</u></p> <p>Area Charge: <u>2,000.00</u></p> <p>Local Charge: <u>0.00</u> (if app.)</p> <p>Permit Fee: <u>50.00</u></p> <p>Connection Charge: <u>2,050.00</u> (Total)</p> <p>Installation: <u>Payments: Check #38852 03/08/2018</u></p> <p>Usage: <u>SINGLE FAMILY RES_ 1 HOUSE/S</u></p> <p>Date of Issuance: <u>03/08/2018</u> (Expires in 365 Days)</p> <p>Owner of Property Described: <u>BG CUSTOM HOMES,</u> <u>5014 EAST BLVD</u> <u>CANTON, OHIO 44718</u></p> <p>By: <u>[Signature]</u> Licensed Drain Layer <u>MALAVITE EXCAVATING,</u></p> <p>Issued By: <u>RLH</u> <u>INC.</u></p> <p>County Sanitary Engineer: <u>JAMES F. TROIKE, P.E.</u></p>	<p>Sewer District <u>29</u> Project No: _____</p> <p>Property is located on the <u>N</u> side (direction) of <u>HENRYS MILL</u> St. between <u>CENTURY</u> St. and <u>CUL-DE-SAC</u> St.</p> <p>Main sewer is in <u>EASE & HENRY MLL</u> Y, branch is <u>299</u> feet (direction) <u>EAST</u> of MH No. <u>947</u> at <u>MILLHEIM</u></p> <p>LATERAL SEWER: House conn. is <u>58</u> feet long and end of branch is <u>299</u> feet (direction) <u>EAST</u> of MH No. <u>947</u> and is approx. <u>8.0</u> feet deep. Height above _____</p> <p>Downstream Manhole Flowline: _____</p> <p>Service sewer: <u>6</u> inch <u>2000</u> pipe</p> <p>Sewer Book No. <u>7</u> Page <u>33</u></p> <p>Wye Book No. <u>7</u> Page <u>442</u></p>
---	--

Notes: FLOWLINE 2.08FT ABOVE DOWNSTREAM MH#947 FLOWLINE

Permission is hereby granted for the sewer connection, above described, to be constructed under the conditions stated. Fee of \$50.00 received. This sewer discharges into the sewers of MASSILLON

DISTRIBUTION OF COPIES: White (County) Yellow (Contractor) Pink (City) Gold (Inspection Dept.)

STARK COUNTY METROPOLITAN SEWER DISTRICT
SANITARY ENGINEERING DEPARTMENT

Permit for Sewer Connection

Permit No. 48932

I understand that the connection charge shown below was calculated based on information furnished to your office by me. Further, I understand that if, subsequent to the issuance of a permit and/or connection completion and approval, the use of the serviced premises changes, additional applicable connection charges will be levied in accordance with the regulations of the Stark County Metropolitan Sewer District.

The undersigned hereby applies to construct a sewer connection from the premises described to the sewer and branch mentioned, and agrees that the construction and use of such sewer shall be strictly in accordance with the rules and regulations of the County Sanitary Engineering Department. I/we agree that I/we will be responsible for any damage or claims of any nature arising out of the construction of said connection, or the excavation thereof, and will warrant and defend the County of Stark, its Officers and Agents, against all such damages or claims, that I/we furnish and maintain proper barricades and lights for the protection of the public and that I/we will immediately refill and resurface all excavations and all settlements, and will pay to the County, the cost of any clearing up, removal of dirt or rubbish, refilling or resurfacing ordered or done by the County, over or around the excavation for this connection, within one year of acceptance of this work.

I/we specifically agree that no roof or footer drains, surface water or other prohibited waste shall be discharged into this connection.

The application and permit expire one year from the date of issuance. A fee of \$ 50.00 and the difference between area charges from the time of issuance to the time of re-issuance will be due in order to renew the application and permit.

Address: <u>8817 SCOTSBURY GLEN NW</u> Lot: <u>28</u> Parcel: <u>10009600</u> Subdivision: <u>SCOTSBURY GLEN #3</u> Township: <u>JACKSON SW 20</u> Area Charge: <u>2,000.00</u> Local Charge: <u>0.00</u> (if app.) Permit Fee: <u>50.00</u> Connection Charge: <u>2,050.00</u> (Total) Installation: _____ Payments: Check #3732 03/07/2018 Usage: <u>SINGLE FAMILY RES_ 1 HOUSE/S</u> Date of Issuance: <u>03/07/2018</u> (Expires in 365 Days) Owner of Property Described: <u>AURORA CUSTOM HOMES,</u> <u>PO BOX 35365</u> <u>CANTON, OHIO 44735</u> By: <u>[Signature]</u> Licensed Drain Layer <u>BACHTEL EXCAVATING,</u> Issued By: <u>MZQ INC.</u> County Sanitary Engineer: <u>JAMES F. TROIKE, P.E.</u> Notes: <u>NEW HOME</u>	Sewer District <u>16</u> Project No: _____ Property is located on the <u>W</u> side (direction) of <u>SCOTSBURY GLEN</u> St. between <u>GLEN ELM CIR N</u> St. and <u>GLEN ELM CIR S</u> St. Main sewer is in <u>SCOTSBURY GLEN</u> Y, branch is <u>94</u> feet (direction) <u>WEST</u> of MH No. <u>16-2099</u> at <u>4TH WEST OF GLEN ELM N</u> LATERAL SEWER: House conn. is <u>35</u> feet long and end of branch is <u>94</u> feet (direction) <u>WEST</u> of MH No. <u>16-2099</u> and is approx. <u>11.0</u> feet deep. Height above _____ Downstream Manhole Flowline: <u>1.97</u> Service sewer: <u>6</u> inch <u>PVC</u> pipe Sewer Book No. _____ Page _____ Wye Book No. <u>10</u> Page <u>427</u>
---	--

Permission is hereby granted for the sewer connection, above described, to be constructed under the conditions stated. Fee of \$50.00 received. This sewer discharges into the sewers of MASSILLON

DISTRIBUTION OF COPIES: White (County) Yellow (Contractor) Pink (City) Gold (Inspection Dept.)

STARK COUNTY METROPOLITAN SEWER DISTRICT
SANITARY ENGINEERING DEPARTMENT

Permit for Sewer Connection

Permit No. 48916

I understand that the connection charge shown below was calculated based on information furnished to your office by me. Further, I understand that if, subsequent to the issuance of a permit and/or connection completion and approval, the use of the serviced premises changes, additional applicable connection charges will be levied in accordance with the regulations of the Stark County Metropolitan Sewer District.

The undersigned hereby applies to construct a sewer connection from the premises described to the sewer and branch mentioned, and agrees that the construction and use of such sewer shall be strictly in accordance with the rules and regulations of the County Sanitary Engineering Department. I/we agree that I/we will be responsible for any damage or claims of any nature arising out of the construction of said connection, or the excavation thereof, and will warrant and defend the County of Stark, its Officers and Agents, against all such damages or claims, that I/we furnish and maintain proper barricades and lights for the protection of the public and that I/we will immediately refill and resurface all excavations and all settlements, and will pay to the County, the cost of any clearing up, removal of dirt or rubbish, refilling or resurfacing ordered or done by the County, over or around the excavation for this connection, within one year of acceptance of this work.

I/we specifically agree that no roof or footer drains, surface water or other prohibited waste shall be discharged into this connection.

The application and permit expire one year from the date of issuance. A fee of \$ 50.00 and the difference between area charges from the time of issuance to the time of re-issuance will be due in order to renew the application and permit.

Address: 5085 GLEN ELM NW	Sewer District 16 Project No: _____
Lot: 9	Property is located on the W side (direction)
Parcel: 10004792	of GLEN ELM St.
Subdivision: SCOTSBURY GLEN #1	between AT SOUTH CUL-DE-SAC St.
Township: JACKSON SW 20	and _____ St.
Area Charge: 2,000.00	Main sewer is in GLEN ELM
Local Charge: 0.00 (if app.)	Y, branch is 33 feet
Permit Fee: 50.00	(direction) SOUTH
Connection Charge: 2,050.00 (Total)	of MH No. 16-2036
Installation: Payments: Check #3723 02/14/2018	at 2ND SOUTH OF SCOTSBURY GLEN
Usage: SINGLE FAMILY RES 1 HOUSE/S	LATERAL SEWER: House conn. is 36 feet long and
Date of Issuance: 02/14/2018 (Expires in 365 Days)	end of branch is 33 feet
Owner of Property Described: SECUE, GAIL 5085 GLEN ELM CIR NW MASSILLON, OH 44646	(direction) SOUTH
By: <i>[Signature]</i> / ESTIMATOR - BES Licensed Drain Layer BEACON EXCAVATING LLC	of MH No. 16-2036
Issued By: SJB	and is approx. 10.5 feet deep.
County Sanitary Engineer: JAMES F. TROIKE, P.E.	Height above Downstream Manhole Flowline: _____
	Service sewer: 6 inch PVC pipe
	Sewer Book No. 5 Page 652
	Wye Book No. 10 Page 426

Notes: FL 8.58' ABOVE DS MH #16-2036 FL; CTY NOT RESP FOR DRIVE IN EASEMENT

Permission is hereby granted for the sewer connection, above described, to be constructed under the conditions stated. Fee of \$50.00 received. This sewer discharges into the sewers of MASSILLON

DISTRIBUTION OF COPIES: White (County) Yellow (Contractor) Pink (City) Gold (Inspection Dept.)

STARK COUNTY METROPOLITAN SEWER DISTRICT
SANITARY ENGINEERING DEPARTMENT

Permit for Sewer Connection

Permit No. 48923

I understand that the connection charge shown below was calculated based on information furnished to your office by me. Further, I understand that if, subsequent to the issuance of a permit and/or connection completion and approval, the use of the serviced premises changes, additional applicable connection charges will be levied in accordance with the regulations of the Stark County Metropolitan Sewer District.

The undersigned hereby applies to construct a sewer connection from the premises described to the sewer and branch mentioned, and agrees that the construction and use of such sewer shall be strictly in accordance with the rules and regulations of the County Sanitary Engineering Department. I/we agree that I/we will be responsible for any damage or claims of any nature arising out of the construction of said connection, or the excavation thereof, and will warrant and defend the County of Stark, its Officers and Agents, against all such damages or claims, that I/we furnish and maintain proper barricades and lights for the protection of the public and that I/we will immediately refill and resurface all excavations and all settlements, and will pay to the County, the cost of any clearing up, removal of dirt or rubbish, refilling or resurfacing ordered or done by the County, over or around the excavation for this connection, within one year of acceptance of this work.

I/we specifically agree that no roof or footer drains, surface water or other prohibited waste shall be discharged into this connection.

The application and permit expire one year from the date of issuance. A fee of \$ 50.00 and the difference between area charges from the time of issuance to the time of re-issuance will be due in order to renew the application and permit.

<p>Address: <u>8802 CAMDEN NW</u></p> <p>Lot: <u>20</u></p> <p>Parcel: <u>10007745</u></p> <p>Subdivision: <u>BERKSHIRE FARMS # 1</u></p> <p>Township: <u>JACKSON SW 08</u></p> <p>Area Charge: <u>2,000.00</u></p> <p>Local Charge: <u>0.00</u> (if app.)</p> <p>Permit Fee: <u>50.00</u></p> <p>Connection Charge: <u>2,050.00</u> (Total)</p> <p>Installation: <u>Payments: Check #4324 02/26/2018</u></p> <p>Usage: <u>SINGLE FAMILY RES 1 HOUSE/S</u></p> <p>Date of Issuance: <u>02/26/2018</u> (Expires in 365 Days)</p> <p>Owner of Property Described: <u>MEMMER HOMES INC,</u> <u>7266 PORTAGE ST NW</u> <u>MASSILLON, OH 44646</u></p> <p>By: <u>[Signature]</u> Licensed Drain Layer <u>MALAVITE EXCAVATING,</u></p> <p>Issued By: <u>MZQ</u> <u>INC.</u></p> <p>County Sanitary Engineer: <u>JAMES F. TROIKE, P.E.</u></p>	<p>Sewer District <u>16</u> Project No: _____</p> <p>Property is located on the <u>S</u> side (direction)</p> <p>of <u>CAMDEN</u> St.</p> <p>between <u>ROMAN</u> St.</p> <p>and <u>EAST END OF</u> St.</p> <p>Main sewer is in <u>CAMDEN</u></p> <p>Y, branch is <u>208</u> feet</p> <p>(direction) <u>EAST</u></p> <p>of MH No. <u>16-2064</u></p> <p>at <u>ROMAN</u></p> <p>LATERAL SEWER:</p> <p>House conn. is <u>40</u> feet long and</p> <p>end of branch is <u>208</u> feet</p> <p>(direction) <u>EAST</u></p> <p>of MH No. <u>16-2064</u></p> <p>and is approx. <u>10.0</u> feet deep.</p> <p>Height above</p> <p>Downstream Manhole Flowline: <u>6.57</u></p> <p>Service sewer: <u>6</u> inch <u>PVC</u> pipe</p> <p>Sewer Book No. <u>5</u> Page <u>660</u></p> <p>Wye Book No. <u>10</u> Page <u>437</u></p>
---	--

Notes: 4.0VF STACK. NEW HOME

Permission is hereby granted for the sewer connection, above described, to be constructed under the conditions stated. Fee of \$50.00 received. This sewer discharges into the sewers of MASSILLON

DISTRIBUTION OF COPIES: White (County) Yellow (Contractor) Pink (City) Gold (Inspection Dept.)

STARK COUNTY METROPOLITAN SEWER DISTRICT
SANITARY ENGINEERING DEPARTMENT

Permit for Sewer Connection

Permit No. 48910

I understand that the connection charge shown below was calculated based on information furnished to your office by me. Further, I understand that if, subsequent to the issuance of a permit and/or connection completion and approval, the use of the serviced premises changes, additional applicable connection charges will be levied in accordance with the regulations of the Stark County Metropolitan Sewer District.

The undersigned hereby applies to construct a sewer connection from the premises described to the sewer and branch mentioned, and agrees that the construction and use of such sewer shall be strictly in accordance with the rules and regulations of the County Sanitary Engineering Department. I/we agree that I/we will be responsible for any damage or claims of any nature arising out of the construction of said connection, or the excavation thereof, and will warrant and defend the County of Stark, its Officers and Agents, against all such damages or claims, that I/we furnish and maintain proper barricades and lights for the protection of the public and that I/we will immediately refill and resurface all excavations and all settlements, and will pay to the County, the cost of any clearing up, removal of dirt or rubbish, refilling or resurfacing ordered or done by the County, over or around the excavation for this connection, within one year of acceptance of this work.

I/we specifically agree that no roof or footer drains, surface water or other prohibited waste shall be discharged into this connection.

The application and permit expire one year from the date of issuance. A fee of \$ 50.00 and the difference between area charges from the time of issuance to the time of re-issuance will be due in order to renew the application and permit.

Address: <u>4941 SHADY KNOLL NW</u> Lot: <u>9</u> Parcel: <u>16-21999</u> Subdivision: <u>SHADY KNOLLS #1</u> Township: <u>JACKSON SE 20</u> Area Charge: <u>2,000.00</u> Local Charge: <u>0.00</u> (if app.) Permit Fee: <u>50.00</u> Connection Charge: <u>2,050.00</u> (Total) Installation: _____ Payments: Check #39441 02/08/2018 Usage: <u>SINGLE FAMILY RES_ 1 HOUSE/S</u> Date of Issuance: <u>02/08/2018</u> (Expires in 365 Days) Owner of Property Described: KAUTH CUSTOM BUILDER INC 5103 GLEN ELM CIR NW MASSILLON, OH 44646 By: <u>[Signature]</u> Licensed Drain Layer Issued By: RLH INC. County Sanitary Engineer: JAMES F. TROIKE, P.E.	Sewer District <u>16</u> Project No: _____ Property is located on the <u>W</u> side (direction) of <u>SHADY KNOLL</u> St. between <u>SHADY CREST</u> St. and <u>BEATTY</u> St. Main sewer is in <u>SHADY KNOLL</u> Y, branch is <u>117</u> feet (direction) <u>SOUTH</u> of MH No. <u>1173</u> at <u>SHADY CREST</u> LATERAL SEWER: House conn. is <u>53</u> feet long and end of branch is <u>117</u> feet (direction) <u>SOUTH</u> of MH No. <u>1173</u> and is approx. <u>7.5</u> feet deep. Height above _____ Downstream Manhole Flowline: _____ Service sewer: <u>6</u> inch <u>PVC</u> pipe Sewer Book No. <u>5</u> Page <u>410</u> Wye Book No. <u>10</u> Page <u>284</u>
---	---

Notes: FLOWLINE IS 11.99 FEET ABOVE DOWNSTREAM MH#1173 FLOWLINE

Permission is hereby granted for the sewer connection, above described, to be constructed under the conditions stated. Fee of \$50.00 received. This sewer discharges into the sewers of MASSILLON

DISTRIBUTION OF COPIES: White (County) Yellow (Contractor) Pink (City) Gold (Inspection Dept.)

STARK COUNTY METROPOLITAN SEWER DISTRICT
SANITARY ENGINEERING DEPARTMENT

Permit for Sewer Connection

Permit No. 48909

I understand that the connection charge shown below was calculated based on information furnished to your office by me. Further, I understand that if, subsequent to the issuance of a permit and/or connection completion and approval, the use of the serviced premises changes, additional applicable connection charges will be levied in accordance with the regulations of the Stark County Metropolitan Sewer District.

The undersigned hereby applies to construct a sewer connection from the premises described to the sewer and branch mentioned, and agrees that the construction and use of such sewer shall be strictly in accordance with the rules and regulations of the County Sanitary Engineering Department. I/we agree that I/we will be responsible for any damage or claims of any nature arising out of the construction of said connection, or the excavation thereof, and will warrant and defend the County of Stark, its Officers and Agents, against all such damages or claims, that I/we furnish and maintain proper barricades and lights for the protection of the public and that I/we will immediately refill and resurface all excavations and all settlements, and will pay to the County, the cost of any clearing up, removal of dirt or rubbish, refilling or resurfacing ordered or done by the County, over or around the excavation for this connection, within one year of acceptance of this work.

I/we specifically agree that no roof or footer drains, surface water or other prohibited waste shall be discharged into this connection.

The application and permit expire one year from the date of issuance. A fee of \$ 50.00 and the difference between area charges from the time of issuance to the time of re-issuance will be due in order to renew the application and permit.

<p>Address: <u>8872 SCOTSBURY GLEN NW</u></p> <p>Lot: <u>38</u></p> <p>Parcel: <u>10009596</u></p> <p>Subdivision: <u>SCOTSBURY GLEN #3</u></p> <p>Township: <u>JACKSON SW 20</u></p> <p>Area Charge: <u>2,000.00</u></p> <p>Local Charge: <u>0.00</u> (if app.)</p> <p>Permit Fee: <u>50.00</u></p> <p>Connection Charge: <u>2,050.00</u> (Total)</p> <p>Installation: _____</p> <p>Payments: Check #39499 02/08/2018</p> <p>Usage: <u>SINGLE FAMILY RES_ 1 HOUSE/S</u></p> <p>Date of Issuance: <u>02/08/2018</u> (Expires in 365 Days)</p> <p>Owner of Property Described: <u>KAUTH CUSTOM BUILDER INC</u> <u>5103 GLEN ELM CIR NW</u> <u>MASSILLON, OH 44646</u></p> <p>By: <u>[Signature]</u> Licensed Drain Layer</p> <p>Issued By: <u>RLH</u> <u>INC.</u></p> <p>County Sanitary Engineer: <u>JAMES F. TROIKE, P.E.</u></p> <p>Notes: _____</p>	<p>Sewer District <u>16</u> Project No: _____</p> <p>Property is located on the <u>N</u> side (direction) of <u>SCOTSBURY GLEN</u> St. between <u>GLEN ELM CIR N</u> St. and <u>GLEN ELM CIR S</u> St.</p> <p>Main sewer is in <u>SCOTSBURY GLEN</u> Y, branch is <u>111</u> feet (direction) <u>EAST</u> of MH No. <u>16-2101</u> at <u>6TH WEST OF GLEN ELM N</u></p> <p>LATERAL SEWER: House conn. is <u>62</u> feet long and end of branch is <u>111</u> feet (direction) <u>EAST</u> of MH No. <u>16-2101</u> and is approx. <u>4.0</u> feet deep. Height above _____</p> <p>Downstream Manhole Flowline: <u>3.95</u></p> <p>Service sewer: <u>6</u> inch <u>PVC</u> pipe</p> <p>Sewer Book No. _____ Page _____</p> <p>Wye Book No. <u>10</u> Page <u>427</u></p>
--	---

Permission is hereby granted for the sewer connection, above described, to be constructed under the conditions stated. Fee of \$50.00 received. This sewer discharges into the sewers of MASSILLON

DISTRIBUTION OF COPIES: White (County) Yellow (Contractor) Pink (City) Gold (Inspection Dept.)

STARK COUNTY METROPOLITAN SEWER DISTRICT
SANITARY ENGINEERING DEPARTMENT

Permit for Sewer Connection

Permit No. 48903

I understand that the connection charge shown below was calculated based on information furnished to your office by me. Further, I understand that if, subsequent to the issuance of a permit and/or connection completion and approval, the use of the serviced premises changes, additional applicable connection charges will be levied in accordance with the regulations of the Stark County Metropolitan Sewer District.

The undersigned hereby applies to construct a sewer connection from the premises described to the sewer and branch mentioned, and agrees that the construction and use of such sewer shall be strictly in accordance with the rules and regulations of the County Sanitary Engineering Department. I/we agree that I/we will be responsible for any damage or claims of any nature arising out of the construction of said connection, or the excavation thereof, and will warrant and defend the County of Stark, its Officers and Agents, against all such damages or claims, that I/we furnish and maintain proper barricades and lights for the protection of the public and that I/we will immediately refill and resurface all excavations and all settlements, and will pay to the County, the cost of any clearing up, removal of dirt or rubbish, refilling or resurfacing ordered or done by the County, over or around the excavation for this connection, within one year of acceptance of this work.

I/we specifically agree that no roof or footer drains, surface water or other prohibited waste shall be discharged into this connection.

The application and permit expire one year from the date of issuance. A fee of \$ 50.00 and the difference between area charges from the time of issuance to the time of re-issuance will be due in order to renew the application and permit.

<p>Address: <u>9749 EMERALD HILL NW</u></p> <p>Lot: <u>277</u></p> <p>Parcel: <u>1628144</u></p> <p>Subdivision: <u>EMERALD ESTATES #6 C</u></p> <p>Township: <u>JACKSON SW 7</u></p> <p>Area Charge: <u>2,000.00</u></p> <p>Local Charge: <u>0.00</u> (if app.)</p> <p>Permit Fee: <u>50.00</u></p> <p>Connection Charge: <u>2,050.00</u> (Total)</p> <p>Installation: <u>Payments: Check #9976 01/26/2018</u></p> <p>Usage: <u>SINGLE FAMILY RES 1 HOUSE/S</u></p> <p>Date of Issuance: <u>01/26/2018</u> (Expires in 365 Days)</p> <p>Owner of Property Described: <u>LONG, PATRICK</u> <u>11685 CLEVELAND AVE NW</u> <u>UNIONTOWN, OH 44685</u></p> <p>By: <u>BONTRAGER EXCAVATING</u> Licensed Drain Layer <u>INC.</u></p> <p>Issued By: <u>RLH</u></p> <p>County Sanitary Engineer: <u>JAMES F. TROIKE, P.E.</u></p>	<p>Sewer District <u>16</u> Project No: _____</p> <p>Property is located on the <u>N</u> side (direction) of <u>EMERALD HILL</u> St. between <u>EMERALD COVE</u> St. and <u>EMERALD GLEN</u> St.</p> <p>Main sewer is in <u>EMERALD HILL</u> Y, branch is <u>STUB</u> feet (direction) <u>IN</u> of MH No. <u>16-1811</u> at <u>1ST EAST OF EMERALD COVE</u></p> <p>LATERAL SEWER: House conn. is <u>25</u> feet long and end of branch is <u>16</u> feet (direction) <u>EAST</u> of MH No. <u>16-1811</u> and is approx. <u>10.5</u> feet deep. Height above Downstream Manhole Flowline: <u>2.58</u></p> <p>Service sewer: <u>6</u> inch <u>PVC</u> pipe</p> <p>Sewer Book No. <u>5</u> Page <u>572</u></p> <p>Wye Book No. <u>10</u> Page <u>362</u></p>
--	---

Notes: FLOWLINE IS 2.58 FEET ABOVE DS MH#16-1757 FLOWLINE

Permission is hereby granted for the sewer connection, above described, to be constructed under the conditions stated. Fee of \$50.00 received. This sewer discharges into the sewers of MASSILLON

DISTRIBUTION OF COPIES: White (County) Yellow (Contractor) Pink (City) Gold (Inspection Dept.)

STARK COUNTY METROPOLITAN SEWER DISTRICT
SANITARY ENGINEERING DEPARTMENT

Permit for Sewer Connection

Permit No. 48893

I understand that the connection charge shown below was calculated based on information furnished to your office by me. Further, I understand that if, subsequent to the issuance of a permit and/or connection completion and approval, the use of the serviced premises changes, additional applicable connection charges will be levied in accordance with the regulations of the Stark County Metropolitan Sewer District.

The undersigned hereby applies to construct a sewer connection from the premises described to the sewer and branch mentioned, and agrees that the construction and use of such sewer shall be strictly in accordance with the rules and regulations of the County Sanitary Engineering Department. I/we agree that I/we will be responsible for any damage or claims of any nature arising out of the construction of said connection, or the excavation thereof, and will warrant and defend the County of Stark, its Officers and Agents, against all such damages or claims, that I/we furnish and maintain proper barricades and lights for the protection of the public and that I/we will immediately refill and resurface all excavations and all settlements, and will pay to the County, the cost of any clearing up, removal of dirt or rubbish, refilling or resurfacing ordered or done by the County, over or around the excavation for this connection, within one year of acceptance of this work.

I/we specifically agree that no roof or footer drains, surface water or other prohibited waste shall be discharged into this connection.

The application and permit expire one year from the date of issuance. A fee of \$ 50.00 and the difference between area charges from the time of issuance to the time of re-issuance will be due in order to renew the application and permit.

<p>Address: <u>5302 LAKE VISTA NW</u></p> <p>Lot: <u>UNIT 31</u></p> <p>Parcel: <u>10009467UN31</u></p> <p>Subdivision: <u>SERENITY SHORES #2</u></p> <p>Township: <u>JACKSON NW 20</u></p> <p>Area Charge: <u>2,000.00</u></p> <p>Local Charge: <u>0.00</u> (if app.)</p> <p>Permit Fee: <u>50.00</u></p> <p>Connection Charge: <u>2,050.00</u> (Total)</p> <p>Installation: _____</p> <p>Payments: Check #2425 01/19/2018</p> <p>Usage: <u>SINGLE FAMILY RES_ 1 HOUSE/S</u></p> <p>Date of Issuance: <u>01/19/2018</u> (Expires in 365 Days)</p> <p>Owner of Property Described: <u>DESIGN CONSTRUCTION SERVICES,</u> <u>4305 MT PLEASANT ST NW</u> <u>N CANTON, OH 44720</u></p> <p>By: <u>[Signature]</u> Licensed Drain Layer</p> <p>Issued By: <u>MZQ</u> <u>BONTRAGER EXCAVATING</u> <u>INC.</u></p> <p>County Sanitary Engineer: <u>JAMES F. TROIKE, P.E.</u></p>	<p>Sewer District <u>16</u> Project No: _____</p> <p>Property is located on the <u>NE</u> side (direction) of <u>LAKE VISTA</u> St.</p> <p>between <u>LAKE BLUFF</u> St.</p> <p>and <u>LAKE BLUFF</u> St.</p> <p>Main sewer is in <u>LAKE BLUFF</u></p> <p>Y, branch is <u>69</u> feet (direction) <u>NW</u></p> <p>of MH No. <u>16-1941</u></p> <p>at <u>1ST MH WEST OF AMHERST</u></p> <p>LATERAL SEWER:</p> <p>House conn. is <u>97</u> feet long and end of branch is <u>69</u> feet (direction) <u>NW</u></p> <p>of MH No. <u>16-1941</u></p> <p>and is approx. <u>9.0</u> feet deep. Height above</p> <p>Downstream Manhole Flowline: <u>9.04</u></p> <p>Service sewer: <u>6</u> inch <u>PVC</u> pipe</p> <p>Sewer Book No. <u>5</u> Page <u>627</u></p> <p>Wye Book No. <u>11</u> Page <u>271-2</u></p>
---	--

Notes: 7' STACK. NEW SINGLE FAMILY CONDO, WATERSIDE CONDOS

Permission is hereby granted for the sewer connection, above described, to be constructed under the conditions stated. Fee of \$50.00 received. This sewer discharges into the sewers of MASSILLON

DISTRIBUTION OF COPIES: White (County) Yellow (Contractor) Pink (City) Gold (Inspection Dept.)

STARK COUNTY METROPOLITAN SEWER DISTRICT
SANITARY ENGINEERING DEPARTMENT

Permit for Sewer Connection

Permit No. 49062

I understand that the connection charge shown below was calculated based on information furnished to your office by me. Further, I understand that if, subsequent to the issuance of a permit and/or connection completion and approval, the use of the serviced premises changes, additional applicable connection charges will be levied in accordance with the regulations of the Stark County Metropolitan Sewer District.

The undersigned hereby applies to construct a sewer connection from the premises described to the sewer and branch mentioned, and agrees that the construction and use of such sewer shall be strictly in accordance with the rules and regulations of the County Sanitary Engineering Department. I/we agree that I/we will be responsible for any damage or claims of any nature arising out of the construction of said connection, or the excavation thereof, and will warrant and defend the County of Stark, its Officers and Agents, against all such damages or claims, that I/we furnish and maintain proper barricades and lights for the protection of the public and that I/we will immediately refill and resurface all excavations and all settlements, and will pay to the County, the cost of any clearing up, removal of dirt or rubbish, refilling or resurfacing ordered or done by the County, over or around the excavation for this connection, within one year of acceptance of this work.

I/we specifically agree that no roof or footer drains, surface water or other prohibited waste shall be discharged into this connection.

The application and permit expire one year from the date of issuance. A fee of \$ 50.00 and the difference between area charges from the time of issuance to the time of re-issuance will be due in order to renew the application and permit.

Address: 8420 WINDY HILL NW
Lot: 25
Parcel: 16-27769
Subdivision: SCENIC RIDGE
Township: JACKSON NE 29
Area Charge: 2,000.00
Local Charge: 0.00 (if app.)
Permit Fee: 50.00
Connection Charge: 2,050.00 (Total)
Installation:
Payments: Check #8904 07/24/2018
Usage: SINGLE FAMILY RES 1 HOUSE/S
Date of Issuance: 07/24/2018 (Expires in 365 Days)
Owner of Property Described:
SCOTT MCCUE HOMES INC,
3821 WALES AVE NW
MASSILLON, OH 44646
By: *Malavite*
Licensed Drain Layer MALAVITE EXCAVATING,
Issued By: MZQ INC.
County Sanitary Engineer: JAMES F. TROIKE, P.E.
Notes: EOL IS 47' E & 10' N; FL IS 0.60 FEET ABOVE DS MH#16-1727 FLOWLINE. NEW HOME
Permission is hereby granted for the sewer connection, above described, to be constructed under the conditions stated. Fee of \$50.00 received. This sewer discharges into the sewers of MASSILLON

Sewer District 16 Project No: _____
Property is located on the E side (direction)
of WINDY HILL St.
between AT CUL-DE-SAC St.
and _____ St.
Main sewer is in WINDY HILL
Y, branch is STUB feet
(direction) IN
of MH No. 16-1727
at AT CUL-DE-SAC
LATERAL SEWER:
House conn. is 48 feet long and
end of branch is 47 feet
(direction) EAST
of MH No. 16-1727
and is approx. 11.0 feet deep.
Height above
Downstream Manhole Flowline: _____
Service sewer: 6 inch PVC pipe
Sewer Book No. 5 Page 561 512
Wye Book No. 10 Page 344

DISTRIBUTION OF COPIES: White (County) Yellow (Contractor) Pink (City) Gold (Inspection Dept.)

STARK COUNTY METROPOLITAN SEWER DISTRICT
SANITARY ENGINEERING DEPARTMENT

Permit for Sewer Connection

Permit No. 49041

I understand that the connection charge shown below was calculated based on information furnished to your office by me. Further, I understand that if, subsequent to the issuance of a permit and/or connection completion and approval, the use of the serviced premises changes, additional applicable connection charges will be levied in accordance with the regulations of the Stark County Metropolitan Sewer District.

The undersigned hereby applies to construct a sewer connection from the premises described to the sewer and branch mentioned, and agrees that the construction and use of such sewer shall be strictly in accordance with the rules and regulations of the County Sanitary Engineering Department. I/we agree that I/we will be responsible for any damage or claims of any nature arising out of the construction of said connection, or the excavation thereof, and will warrant and defend the County of Stark, its Officers and Agents, against all such damages or claims, that I/we furnish and maintain proper barricades and lights for the protection of the public and that I/we will immediately refill and resurface all excavations and all settlements, and will pay to the County, the cost of any clearing up, removal of dirt or rubbish, refilling or resurfacing ordered or done by the County, over or around the excavation for this connection, within one year of acceptance of this work.

I/we specifically agree that no roof or footer drains, surface water or other prohibited waste shall be discharged into this connection.

The application and permit expire one year from the date of issuance. A fee of \$ 50.00 and the difference between area charges from the time of issuance to the time of re-issuance will be due in order to renew the application and permit.

<p>Address: <u>7521 ROMAN NW</u></p> <p>Lot: <u>45</u></p> <p>Parcel: <u>10007737</u></p> <p>Subdivision: <u>BERKSHIRE FARMS # 1</u></p> <p>Township: <u>JACKSON SW 08</u></p> <p>Area Charge: <u>2,000.00</u></p> <p>Local Charge: <u>0.00</u> (if app.)</p> <p>Permit Fee: <u>50.00</u></p> <p>Connection Charge: <u>2,050.00</u> (Total)</p> <p>Installation: <u>Payments: Check #4765 07/09/2018</u></p> <p>Usage: <u>SINGLE FAMILY RES 1 HOUSE/S</u></p> <p>Date of Issuance: <u>07/09/2018</u> (Expires in 365 Days)</p> <p>Owner of Property Described: <u>MEMMER HOMES</u> <u>7266 PORTAGE ST NW</u> <u>MASSILLON, OH 44646</u></p> <p>By: <u>[Signature]</u> Licensed Drain Layer <u>MALAVITE EXCAVATING,</u></p> <p>Issued By: <u>RLH</u> <u>INC.</u></p> <p>County Sanitary Engineer: <u>JAMES F. TROIKE, P.E.</u></p>	<p>Sewer District <u>16</u> Project No: _____</p> <p>Property is located on the <u>W</u> side (direction) of <u>ROMAN</u> St. between <u>CUL-DE-SAC</u> St. and <u>BERKSHIRE BLVD</u> St.</p> <p>Main sewer is in <u>ROMAN</u> Y, branch is <u>80</u> feet (direction) <u>SOUTH</u> of MH No. <u>16-2072</u> at <u>1ST NORHT OF CUL DE SAC</u></p> <p>LATERAL SEWER: House conn. is <u>52</u> feet long and end of branch is <u>80</u> feet (direction) <u>SOUTH</u> of MH No. <u>16-2072</u> and is approx. <u>10.0</u> feet deep. Height above Downstream Manhole Flowline: <u>1.26</u></p> <p>Service sewer: <u>6</u> inch <u>PVC</u> pipe</p> <p>Sewer Book No. <u>5</u> Page <u>659</u></p> <p>Wye Book No. <u>10</u> Page <u>434</u></p>
---	--

Notes: NEW HOME

Permission is hereby granted for the sewer connection, above described, to be constructed under the conditions stated. Fee of \$50.00 received. This sewer discharges into the sewers of MASSILLON

DISTRIBUTION OF COPIES: White (County) Yellow (Contractor) Pink (City) Gold (Inspection Dept.)

STARK COUNTY METROPOLITAN SEWER DISTRICT
SANITARY ENGINEERING DEPARTMENT

Permit for Sewer Connection

Permit No. 49181

I understand that the connection charge shown below was calculated based on information furnished to your office by me. Further, I understand that if, subsequent to the issuance of a permit and/or connection completion and approval, the use of the serviced premises changes, additional applicable connection charges will be levied in accordance with the regulations of the Stark County Metropolitan Sewer District.

The undersigned hereby applies to construct a sewer connection from the premises described to the sewer and branch mentioned, and agrees that the construction and use of such sewer shall be strictly in accordance with the rules and regulations of the County Sanitary Engineering Department. I/we agree that I/we will be responsible for any damage or claims of any nature arising out of the construction of said connection, or the excavation thereof, and will warrant and defend the County of Stark, its Officers and Agents, against all such damages or claims, that I/we furnish and maintain proper barricades and lights for the protection of the public and that I/we will immediately refill and resurface all excavations and all settlements, and will pay to the County, the cost of any clearing up, removal of dirt or rubbish, refilling or resurfacing ordered or done by the County, over or around the excavation for this connection, within one year of acceptance of this work.

I/we specifically agree that no roof or footer drains, surface water or other prohibited waste shall be discharged into this connection.

The application and permit expire one year from the date of issuance. A fee of \$ 50.00 and the difference between area charges from the time of issuance to the time of re-issuance will be due in order to renew the application and permit.

Address: 3749-3757 OLD HICKORY NW	Sewer District 25 Project No: _____
Lot: UN - 8 1A 2B	Property is located on the E side (direction)
Parcel: 10010972-3	of OLD HICKORY St.
Subdivision: HERMITAGE CONDOS	between MARZILLI St.
Township: JACKSON SW 26	and WEST CUL DE SAC St.
Area Charge: 4,000.00	Main sewer is in OLD HICKORY
Local Charge: 0.00 (if app.)	Y, branch is 86 feet
Permit Fee: 50.00	(direction) NE
Connection Charge: 4,050.00 (Total)	of MH No. 25-1125
Installation: Payments: Check #226916 12/14/2018	at 3RD SOUTH OF MARZILLI
Usage: 3 BEDRM MULTI-FAMILY 2 UNITS	LATERAL SEWER:
	House conn. is 33 feet long and
	end of branch is 86 feet
	(direction) NE
	of MH No. 25-1125
	and is approx. 9.0 feet deep.
	Height above
	Downstream Manhole Flowline: _____
	Service sewer: 6 inch PVC pipe
	Sewer Book No. 8 Page 252
	Wye Book No. 8 Page 350

Notes: SEE ATTACHED INFO FOR 2ND CONNECTION

Permission is hereby granted for the sewer connection, above described, to be constructed under the conditions stated. Fee of \$50.00 received. This sewer discharges into the sewers of MASSILLON

DISTRIBUTION OF COPIES: White (County) Yellow (Contractor) Pink (City) Gold (Inspection Dept.)

STARK COUNTY METROPOLITAN SEWER DISTRICT
SANITARY ENGINEERING DEPARTMENT

Permit for Sewer Connection

Permit No. 49175

I understand that the connection charge shown below was calculated based on information furnished to your office by me. Further, I understand that if, subsequent to the issuance of a permit and/or connection completion and approval, the use of the serviced premises changes, additional applicable connection charges will be levied in accordance with the regulations of the Stark County Metropolitan Sewer District.

The undersigned hereby applies to construct a sewer connection from the premises described to the sewer and branch mentioned, and agrees that the construction and use of such sewer shall be strictly in accordance with the rules and regulations of the County Sanitary Engineering Department. I/we agree that I/we will be responsible for any damage or claims of any nature arising out of the construction of said connection, or the excavation thereof, and will warrant and defend the County of Stark, its Officers and Agents, against all such damages or claims, that I/we furnish and maintain proper barricades and lights for the protection of the public and that I/we will immediately refill and resurface all excavations and all settlements, and will pay to the County, the cost of any clearing up, removal of dirt or rubbish, refilling or resurfacing ordered or done by the County, over or around the excavation for this connection, within one year of acceptance of this work.

I/we specifically agree that no roof or footer drains, surface water or other prohibited waste shall be discharged into this connection.

The application and permit expire one year from the date of issuance. A fee of \$ 50.00 and the difference between area charges from the time of issuance to the time of re-issuance will be due in order to renew the application and permit.

Address: 7367 ROMAN NW Lot: 5 Parcel: 10007731 Subdivision: BERKSHIRE FARMS # 1 Township: JACKSON SW 08 Area Charge: 2,000.00 Local Charge: 0.00 (if app.) Permit Fee: 50.00 Connection Charge: 2,050.00 (Total) Installation: Payments: Check #5187 12/12/2018 Usage: SINGLE FAMILY RES 1 HOUSE/S Date of Issuance: 12/12/2018 (Expires in 365 Days) Owner of Property Described: MEMMER HOMES 7266 PORTAGE ST NW MASSILLON, OH 44646 By: <i>[Signature]</i> Licensed Drain Layer MALAVITE EXCAVATING, Issued By: RLH INC. County Sanitary Engineer: JAMES F. TROIKE, P.E.	Sewer District 16 Project No: _____ Property is located on the N side (direction) of ROMAN St. between BERKSHIRE BLVD St. and CAMDEN St. Main sewer is in ROMAN Y, branch is 205 feet (direction) WEST of MH No. 16-2067 at 3RD NW OF CAMDEN LATERAL SEWER: House conn. is 38 feet long and end of branch is 205 feet (direction) WEST of MH No. 16-2067 and is approx. 10.0 feet deep. Height above Downstream Manhole Flowline: 2.24 Service sewer: 6 inch PVC pipe Sewer Book No. 5 Page 658-9 Wye Book No. 10 Page 434
---	--

Notes: NEW HOME

Permission is hereby granted for the sewer connection, above described, to be constructed under the conditions stated. Fee of \$50.00 received. This sewer discharges into the sewers of MASSILLON

DISTRIBUTION OF COPIES: White (County) Yellow (Contractor) Pink (City) Gold (Inspection Dept.)

STARK COUNTY METROPOLITAN SEWER DISTRICT
SANITARY ENGINEERING DEPARTMENT

Permit for Sewer Connection

Permit No. 49154

I understand that the connection charge shown below was calculated based on information furnished to your office by me. Further, I understand that if, subsequent to the issuance of a permit and/or connection completion and approval, the use of the serviced premises changes, additional applicable connection charges will be levied in accordance with the regulations of the Stark County Metropolitan Sewer District.

The undersigned hereby applies to construct a sewer connection from the premises described to the sewer and branch mentioned, and agrees that the construction and use of such sewer shall be strictly in accordance with the rules and regulations of the County Sanitary Engineering Department. I/we agree that I/we will be responsible for any damage or claims of any nature arising out of the construction of said connection, or the excavation thereof, and will warrant and defend the County of Stark, its Officers and Agents, against all such damages or claims, that I/we furnish and maintain proper barricades and lights for the protection of the public and that I/we will immediately refill and resurface all excavations and all settlements, and will pay to the County, the cost of any clearing up, removal of dirt or rubbish, refilling or resurfacing ordered or done by the County, over or around the excavation for this connection, within one year of acceptance of this work.

I/we specifically agree that no roof or footer drains, surface water or other prohibited waste shall be discharged into this connection.

The application and permit expire one year from the date of issuance. A fee of \$ 50.00 and the difference between area charges from the time of issuance to the time of re-issuance will be due in order to renew the application and permit.

<p>Address: <u>8806 LAKE BLUFF NW</u></p> <p>Lot: <u>UNIT 14</u></p> <p>Parcel: <u>10010924</u></p> <p>Subdivision: <u>WATERSIDE CONDOS</u></p> <p>Township: <u>JACKSON NW 20</u></p> <p>Area Charge: <u>2,000.00</u></p> <p>Local Charge: <u>0.00</u> (if app.)</p> <p>Permit Fee: <u>50.00</u></p> <p>Connection Charge: <u>2,050.00</u> (Total)</p> <p>Installation: _____</p> <p>Payments: Check #2505 11/21/2018</p> <p>Usage: <u>SINGLE FAMILY RES_ 1 HOUSE/S</u></p> <p>Date of Issuance: <u>11/21/2018</u> (Expires in 365 Days)</p> <p>Owner of Property Described: <u>DESIGN CONSTRUCTION</u> <u>4305 MT PLEASANT ST NW</u> <u>N. CANTON, OH 44720</u></p> <p>By: _____ Licensed Drain Layer <u>BONTRAGER EXCAVATING</u></p> <p>Issued By: <u>RLH</u> <u>INC.</u></p> <p>County Sanitary Engineer: <u>JAMES F. TROIKE, P.E.</u></p> <p>Notes: <u>NEW HOME</u></p>	<p>Sewer District <u>16</u> Project No: _____</p> <p>Property is located on the <u>S</u> side (direction) of <u>LAKE BLUFF</u> St.</p> <p>between <u>AT CUL DE SAC</u> St. and _____ St.</p> <p>Main sewer is in <u>LAKE BLUFF</u> Y, branch is <u>66</u> feet (direction) <u>SW</u> of MH No. <u>16-1946</u> at <u>1ST EAST OF CUL DE SAC</u></p> <p>LATERAL SEWER: House conn. is <u>86</u> feet long and end of branch is <u>117</u> feet (direction) <u>SW</u> of MH No. <u>16-1946</u> and is approx. <u>10.0</u> feet deep. Height above Downstream Manhole Flowline: <u>5.62</u></p> <p>Service sewer: <u>6</u> inch <u>PVC</u> pipe</p> <p>Sewer Book No. <u>5</u> Page <u>627</u></p> <p>Wye Book No. <u>11</u> Page <u>271-2</u></p>
---	--

Permission is hereby granted for the sewer connection, above described, to be constructed under the conditions stated. Fee of \$50.00 received. This sewer discharges into the sewers of MASSILLON

DISTRIBUTION OF COPIES: White (County) Yellow (Contractor) Pink (City) Gold (Inspection Dept.)

STARK COUNTY METROPOLITAN SEWER DISTRICT
SANITARY ENGINEERING DEPARTMENT

Permit for Sewer Connection

Permit No. 49160

I understand that the connection charge shown below was calculated based on information furnished to your office by me. Further, I understand that if, subsequent to the issuance of a permit and/or connection completion and approval, the use of the serviced premises changes, additional applicable connection charges will be levied in accordance with the regulations of the Stark County Metropolitan Sewer District.

The undersigned hereby applies to construct a sewer connection from the premises described to the sewer and branch mentioned, and agrees that the construction and use of such sewer shall be strictly in accordance with the rules and regulations of the County Sanitary Engineering Department. I/we agree that I/we will be responsible for any damage or claims of any nature arising out of the construction of said connection, or the excavation thereof, and will warrant and defend the County of Stark, its Officers and Agents, against all such damages or claims, that I/we furnish and maintain proper barricades and lights for the protection of the public and that I/we will immediately refill and resurface all excavations and all settlements, and will pay to the County, the cost of any clearing up, removal of dirt or rubbish, refilling or resurfacing ordered or done by the County, over or around the excavation for this connection, within one year of acceptance of this work.

I/we specifically agree that no roof or footer drains, surface water or other prohibited waste shall be discharged into this connection.

The application and permit expire one year from the date of issuance. A fee of \$ 50.00 and the difference between area charges from the time of issuance to the time of re-issuance will be due in order to renew the application and permit.

<p>Address: <u>5479 PENINSULA NW</u></p> <p>Lot: <u>715</u></p> <p>Parcel: <u>1605807</u></p> <p>Subdivision: <u>LAKE CABLE SEC P</u></p> <p>Township: <u>JACKSON SW 14</u></p> <p>Area Charge: <u>0.00</u></p> <p>Local Charge: <u>0.00</u> (if app.)</p> <p>Permit Fee: <u>50.00</u></p> <p>Connection Charge: <u>50.00</u> (Total)</p> <p>Installation: <u>Payments: Check #5545 11/29/2018</u></p> <p>Usage: <u>SINGLE FAMILY RES 1 HOUSE/S</u></p> <p>Date of Issuance: <u>11/29/2018</u> (Expires in 365 Days)</p> <p>Owner of Property Described: <u>LEIBENSPERGER, KURT A & PAMELA S</u> <u>3391 PARFOURE BLVD</u> <u>UNIONTOWN, OH 44685</u></p> <p>By: <u>[Signature]</u> Licensed Drain Layer <u>MALAVITE EXCAVATING,</u></p> <p>Issued By: <u>MZQ</u> <u>INC.</u></p> <p>County Sanitary Engineer: <u>JAMES F. TROIKE, P.E.</u></p>	<p>Sewer District <u>29</u> Project No: _____</p> <p>Property is located on the <u>S</u> side (direction)</p> <p>of <u>PENINSULA</u> St.</p> <p>between <u>AT WEST BLVD</u> St.</p> <p>and _____ St.</p> <p>Main sewer is in <u>EASEMENT ALONG EAST PRO</u></p> <p>Y, branch is <u>122</u> feet</p> <p>(direction) <u>NORTH</u></p> <p>of MH No. <u>29-14R1</u></p> <p>at <u>NE CORNER OF</u></p> <p><u>NEIGHBORING PROPERTY TO</u></p> <p>LATERAL SEWER:</p> <p>House conn. is <u>6.0</u> feet long and</p> <p>end of branch is <u>122</u> feet</p> <p>(direction) <u>NORTH</u></p> <p>of MH No. <u>29-14R1</u></p> <p>and is approx. <u>4.5</u> feet deep.</p> <p>Height above _____</p> <p>Downstream Manhole Flowline: _____</p> <p>Service sewer: <u>6</u> inch <u>VCP</u> pipe</p> <p>Sewer Book No. <u>7</u> Page <u>58</u></p> <p>Wye Book No. <u>7</u> Page <u>92</u></p>
---	--

Notes: SEE ORIG P00068. NEW HOME. OWNER MAY TAP MAIN DUE TO DEPTH

Permission is hereby granted for the sewer connection, above described, to be constructed under the conditions stated. Fee of \$50.00 received. This sewer discharges into the sewers of MASSILLON

DISTRIBUTION OF COPIES: White (County) Yellow (Contractor) Pink (City) Gold (Inspection Dept.)

STARK COUNTY METROPOLITAN SEWER DISTRICT
SANITARY ENGINEERING DEPARTMENT

Permit for Sewer Connection

Permit No. 49152

I understand that the connection charge shown below was calculated based on information furnished to your office by me. Further, I understand that if, subsequent to the issuance of a permit and/or connection completion and approval, the use of the serviced premises changes, additional applicable connection charges will be levied in accordance with the regulations of the Stark County Metropolitan Sewer District.

The undersigned hereby applies to construct a sewer connection from the premises described to the sewer and branch mentioned, and agrees that the construction and use of such sewer shall be strictly in accordance with the rules and regulations of the County Sanitary Engineering Department. I/we agree that I/we will be responsible for any damage or claims of any nature arising out of the construction of said connection, or the excavation thereof, and will warrant and defend the County of Stark, its Officers and Agents, against all such damages or claims, that I/we furnish and maintain proper barricades and lights for the protection of the public and that I/we will immediately refill and resurface all excavations and all settlements, and will pay to the County, the cost of any clearing up, removal of dirt or rubbish, refilling or resurfacing ordered or done by the County, over or around the excavation for this connection, within one year of acceptance of this work.

I/we specifically agree that no roof or footer drains, surface water or other prohibited waste shall be discharged into this connection.

The application and permit expire one year from the date of issuance. A fee of \$ 50.00 and the difference between area charges from the time of issuance to the time of re-issuance will be due in order to renew the application and permit.

<p>Address: <u>8805 SCOTSBURY GLEN NW</u></p> <p>Lot: <u>27</u></p> <p>Parcel: <u>10009598</u></p> <p>Subdivision: <u>SCOTSBURY GLEN #3</u></p> <p>Township: <u>JACKSON SW 20</u></p> <p>Area Charge: <u>2,000.00</u></p> <p>Local Charge: <u>0.00</u> (if app.)</p> <p>Permit Fee: <u>50.00</u></p> <p>Connection Charge: <u>2,050.00</u> (Total)</p> <p>Installation: _____</p> <p>Payments: Check #39963 11/19/2018</p> <p>Usage: <u>SINGLE FAMILY RES</u> 1 HOUSE/S</p> <p>Date of Issuance: <u>11/19/2018</u> (Expires in 365 Days)</p> <p>Owner of Property Described: <u>KAUTH CUSTOM BLDRS</u> <u>5103 GLEN ELM CIR NW</u> <u>MASSILLON, OH 44646</u></p> <p>By: <u>[Signature]</u> Licensed Drain Layer</p> <p>Issued By: <u>RLH</u> <u>BACHTEL EXCAVATING, INC.</u></p> <p>County Sanitary Engineer: <u>JAMES F. TROIKE, P.E.</u></p> <p>Notes: <u>NEW HOME</u></p>	<p>Sewer District <u>16</u> Project No: _____</p> <p>Property is located on the <u>N</u> side (direction)</p> <p>of <u>SCOTSBURY GLEN</u> St.</p> <p>between <u>GLEN ELM CIR N</u> St.</p> <p>and <u>GLEN ELM CIR S</u> St.</p> <p>Main sewer is in <u>SCOTSBURY GLEN</u></p> <p>Y, branch is <u>19</u> feet</p> <p>(direction) <u>WEST</u></p> <p>of MH No. <u>16-2099</u></p> <p>at <u>4TH WEST OF GLEN ELM N</u></p> <p>LATERAL SEWER:</p> <p>House conn. is <u>28</u> feet long and</p> <p>end of branch is <u>19</u> feet</p> <p>(direction) <u>WEST</u></p> <p>of MH No. <u>16-2099</u></p> <p>and is approx. <u>11.5</u> feet deep.</p> <p>Height above</p> <p>Downstream Manhole Flowline: <u>1.76</u></p> <p>Service sewer: <u>6</u> inch <u>PVC</u> pipe</p> <p>Sewer Book No. _____ Page _____</p> <p>Wye Book No. <u>10</u> Page <u>427</u></p>
---	---

Permission is hereby granted for the sewer connection, above described, to be constructed under the conditions stated. Fee of \$50.00 received. This sewer discharges into the sewers of MASSILLON

DISTRIBUTION OF COPIES: White (County) Yellow (Contractor) Pink (City) Gold (Inspection Dept.)