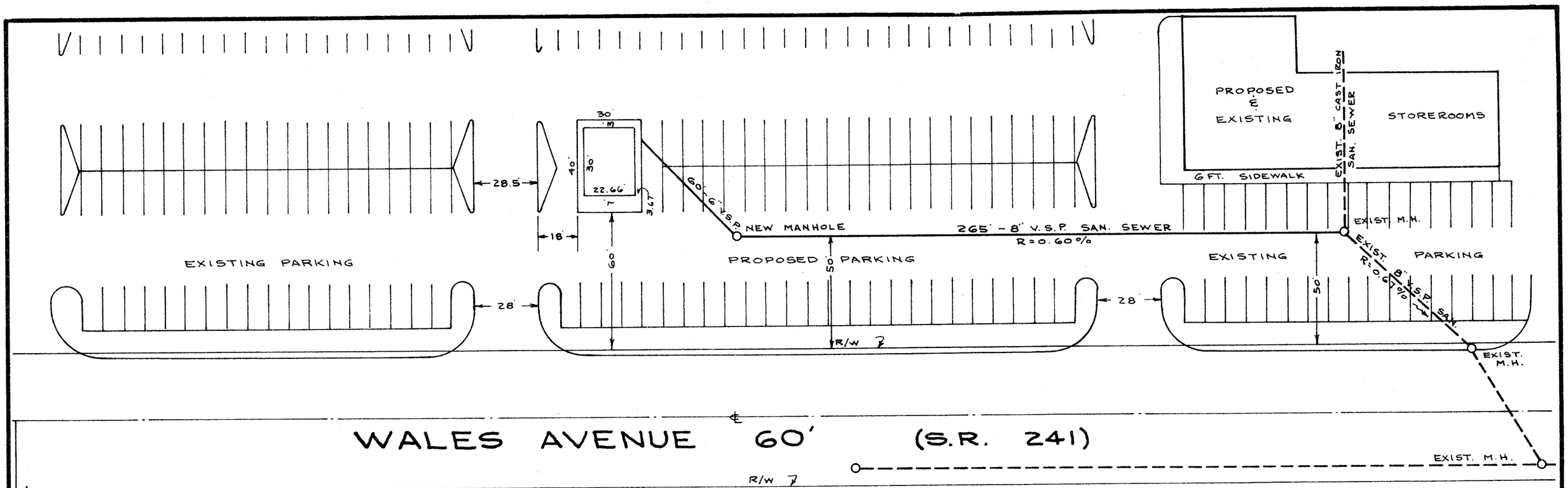

ALL CONSTRUCTION, SUPERVISION, INSPECTION TO CONFORM TO STARK COUNTY AND / OR MASSILLON CITY STANDARDS.

ALL ELEVATIONS MASSILLON CITY DATUM -

B.M.- RIM OF SANITARY SEWER MANHOLE EAST R/W LINE WALES AVENUE IN FRONT OF LAWSON STORE.

ELEV. 244.65

APPROVED BY STARK COUNTY BOARD OF HEALTH _____

_____
DIRECTOR

APPROVED BY STARK COUNTY SANITARY ENGINEER _____

_____
ENGINEER

PLAN & PROFILE
SANITARY SEWER EXTENSION

PT. S.W.QR. SECTION 33, JACKSON TWP. R.9
SANFORD REAMS PROPERTY
STARK COUNTY, OHIO.

SCALE HOR. 1" = 40' VER. 1" = 10' SEPTEMBER, 1972

G.G. DUNLAP SONS - SURVEYING

Robert L. Wagner
APPROVED MASSILLON CITY ENGINEER

CS-74

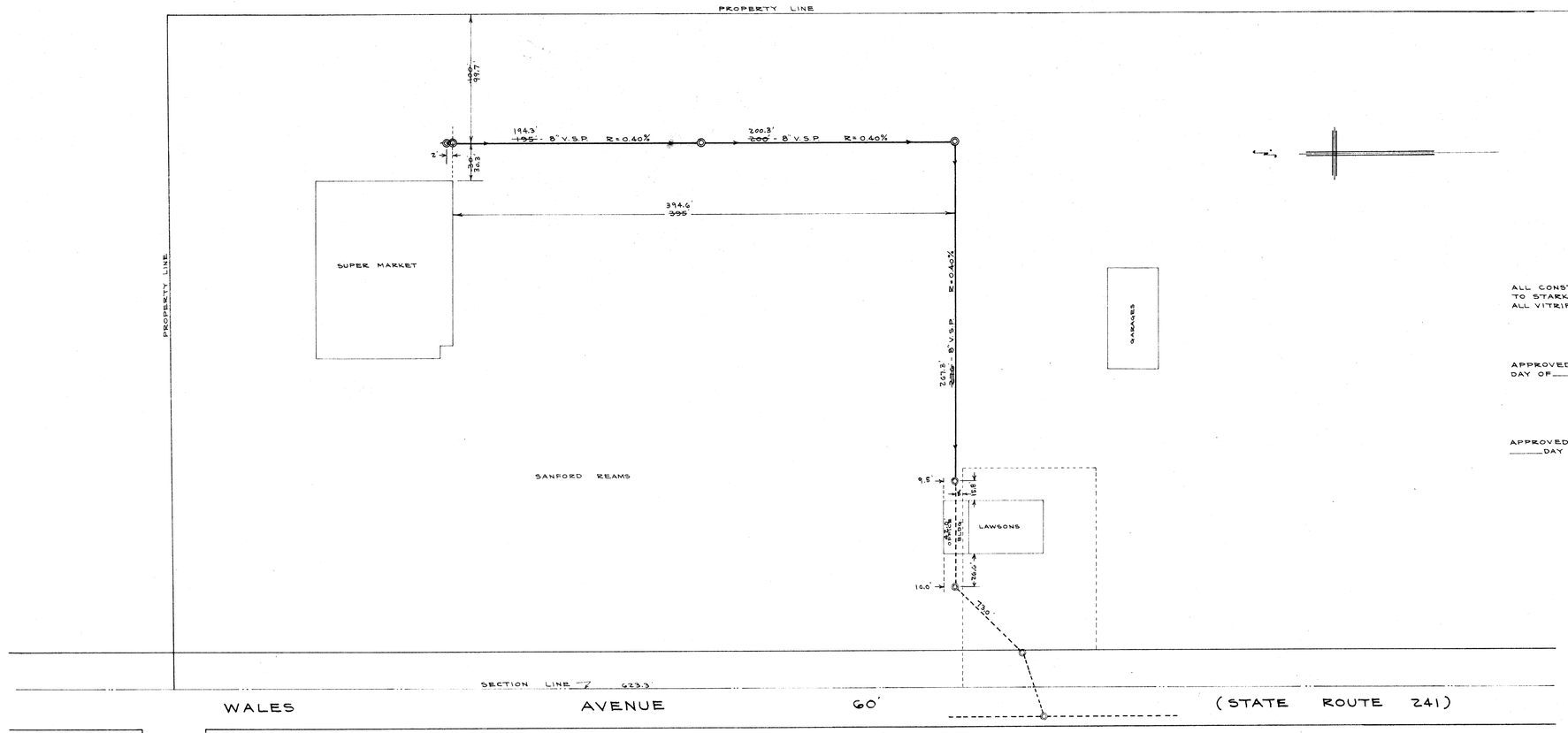

B. M.
TOP OF CATCH BASIN CASTING ON EAST SIDE OF WALES AVE. AT TAGGART STREET.
ELEV. 243.58

B. M.
RIM SAN. MANHOLE ON EAST R/W OF WALES AVENUE AT FRONT OF LAWSON STORE.
ELEV. 244.65

NOTE:
ALL ELEVATIONS ARE MASSILLON CITY DATUM.
TO CONVERT ALL ELEVATIONS TO U.S.G.S. ADD 849.04

ALL CONSTRUCTION, SUPERVISION AND INSPECTION TO CONFORM TO STARK COUNTY AND/OR MASSILLON CITY STANDARDS.
ALL VITRIFIED SEWER PIPE TO BE PREMIUM JOINT.

APPROVED BY THE STARK COUNTY BOARD OF HEALTH THIS____ DAY OF_____1969.

_____
DIRECTOR

APPROVED BY THE STARK COUNTY SANITARY ENGINEER THIS ____DAY OF_____1969.

_____
ENGINEER

RED INDICATES FINAL MEASURMENTS 11/7/69

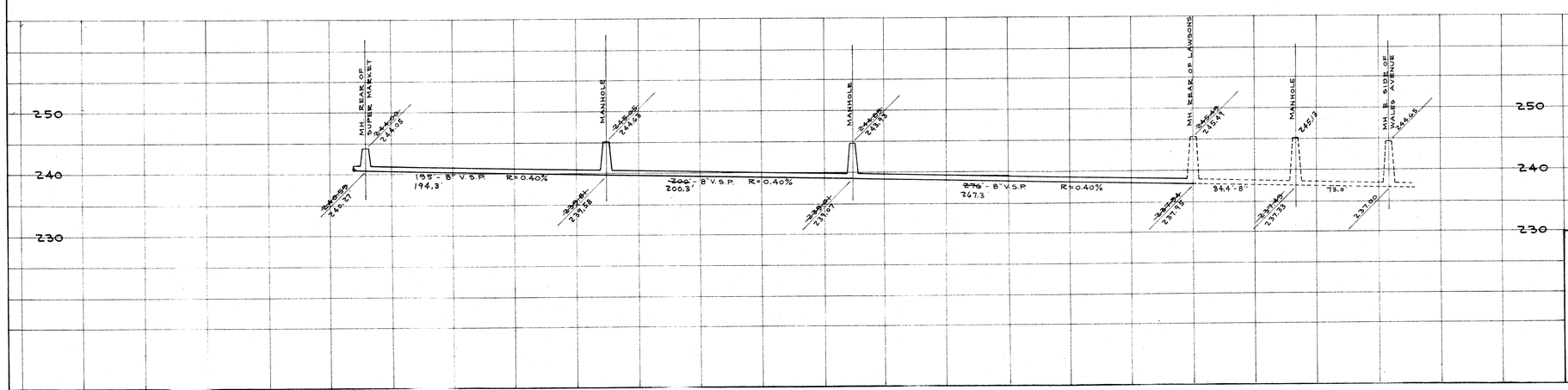

PLAN & PROFILE

SANITARY SEWER EXTENSION

A PART OF THE S. W. QR. SECTION 33, TWP. 11 (JACKSON) RANGE 9
SANFORD REAMS PROPERTY
STARK COUNTY, OHIO

SCALE: HOR. 1"=50'
VER. 1"=10'

OCTOBER 1969

G. G. DUNLAP SONS — SURVEYING

CS-74