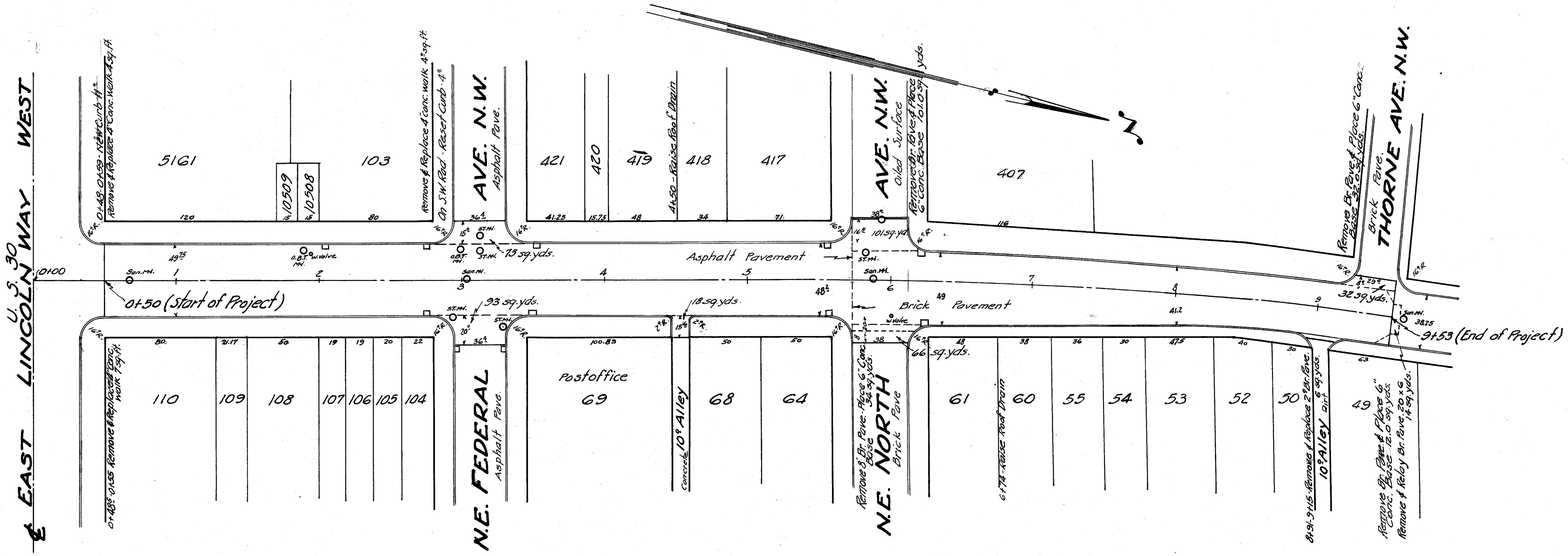


ERIE ST. NO. 80'
U.S. 21

Total 5044 sq.yds. Resurfacing

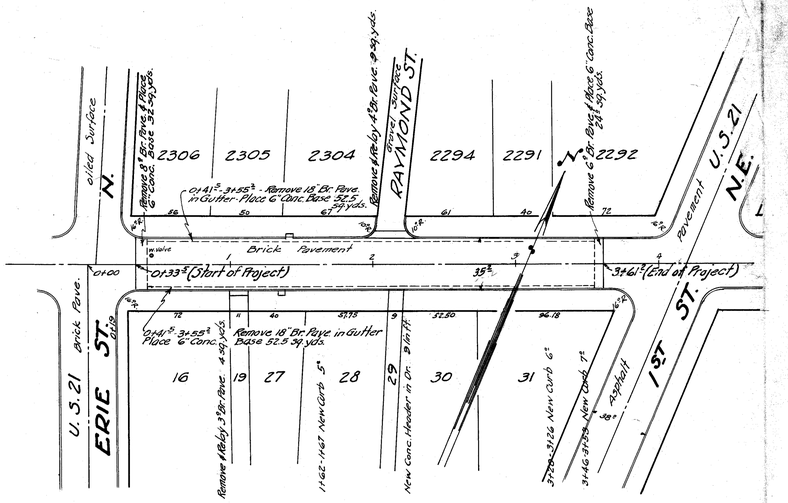


CHERRY RD. N.E. 66'
U.S. 21

Total 1282 sq.yds. Resurfacing

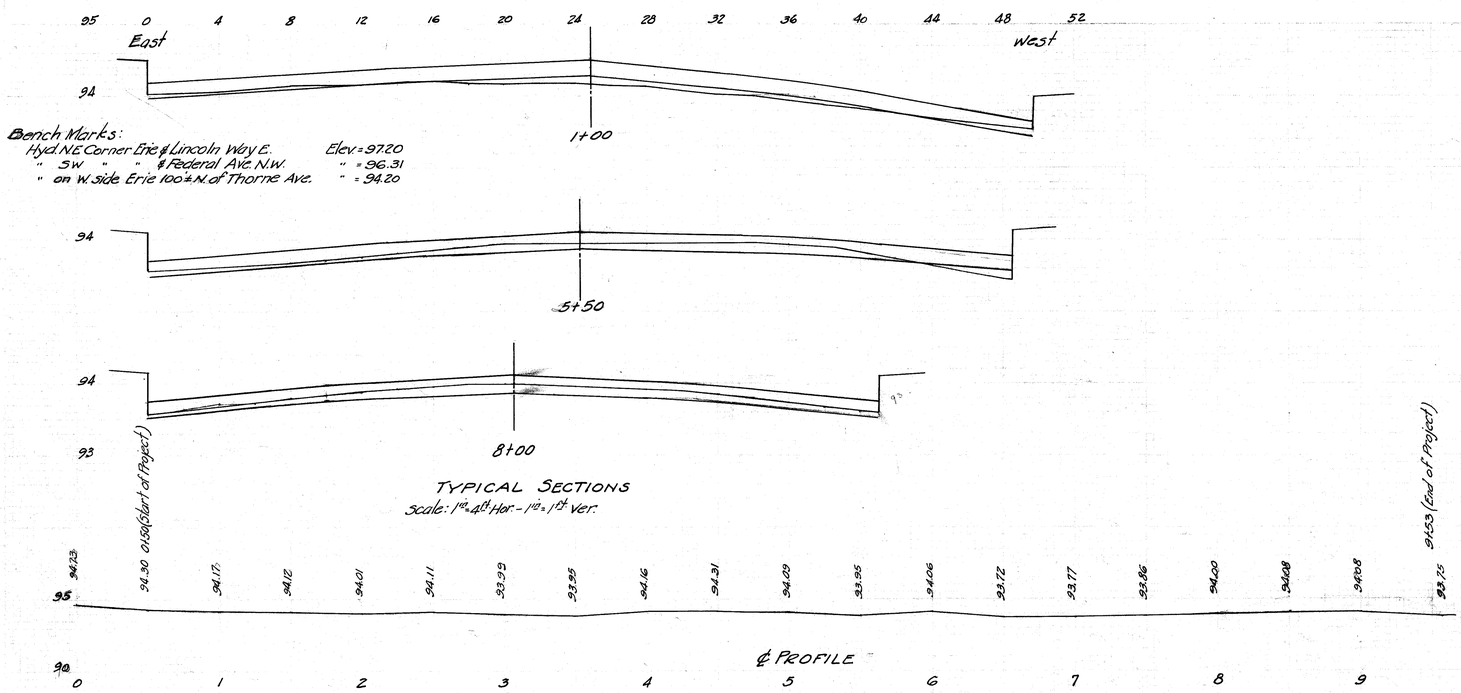


Bench Marks:
Hyd. N.E. Corner Erie & Lincoln Way E. Elev. = 97.20
" SW " " & Federal Ave. N.W. " = 96.31
" on W. side Erie 100± N. of Thorne Ave. " = 94.20

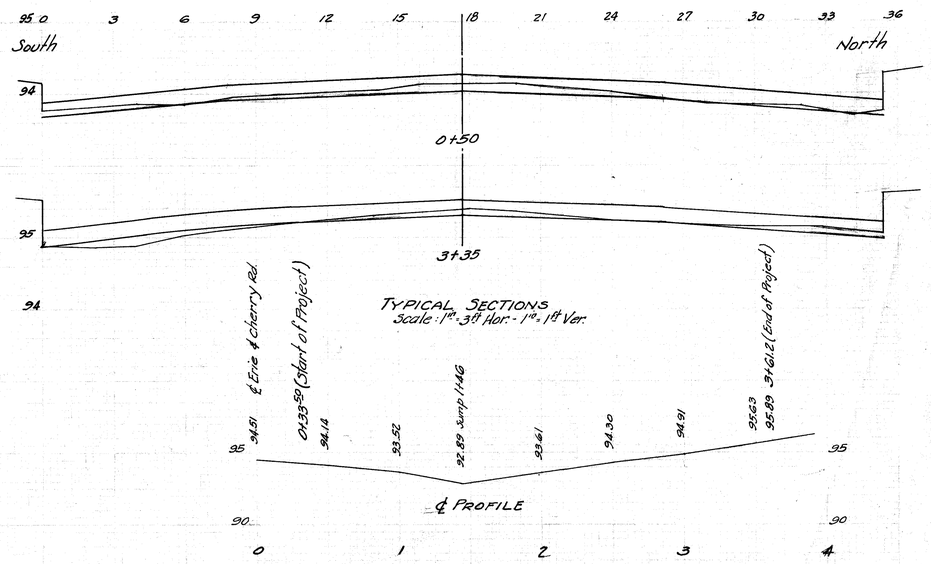


Bench Mark: Hyd. N.E. Corner Erie & Cherry Rd. N.E. Elev. = 96.98

| CITY OF MASSILLON, OHIO. | | |
|---|---|---|
| ERIE ST. NO. - LINCOLN WAY TO THORNE<br>CHERRY RD. N.E. - ERIE ST. N. TO 1ST ST. N.E.<br>RESURFACING | | |
| Approved: C. E. Rice, City Engineer | | DEPT. OF PUBLIC SERVICE<br>ENGINEERING DIVISION |
| Dr. by H. Piper<br>Ch. by | 3-16-44 | Scale: 1" = 5' Ver.<br>1" = 50' Hor. |
| | | N.B. 164<br>P. 25 To 30 |

FILE NO. P 177 ACC. NO 1539