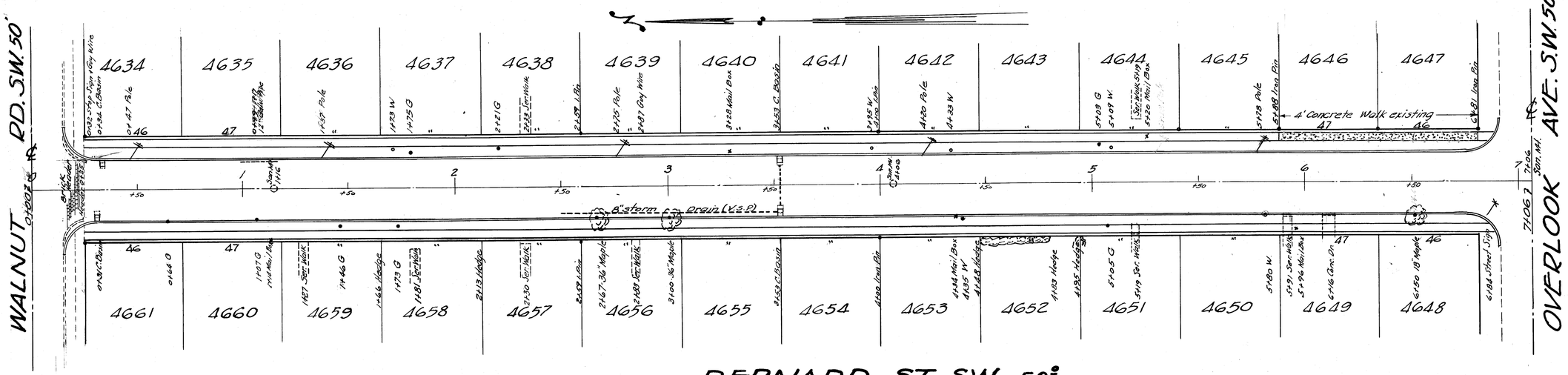

BERNARD ST. S.W. 50'

S.E. Corner Walnut & Bernard-Remove Circle Curb-Constr. new 16' Circle
S.W. Corner " " " " " " " " "
0+31 Remove Ex. C.Basin W.side-Constr. New C.B. 2' W.
0+34 " " " " E. " " " " 2' E.
0+32 Remove " stop Sign - Reset 2' east
0+47 Pole E.side to be moved 2' east.
0+99 - 1+17 Remove 12" Galv. Pipe E.side-Give to owner
1+14 Remove Mail Box W.side - Reset 8' E.
1+15 Adjust San. Manhole 7" lower.
1+37 Pole E.side to be moved 2' east
1+84 Remove Mail Box W.side-Reset 11' East
2+67 Remove 36" Maple Tree & Stump-W. side
2+75 Pole E.side to be moved 2' east
3+00 Remove 36" Maple Tree & Stump W.side
3+53 Remove C.Basins E. & W. sides-Rebuild new
4+06 Adjust San. Manhole 4" lower
4+20 Pole E.side to be moved 1.8 east
4+34 Remove Mail Box W.side-Reset 1' west
5+20 Remove Mail Box E.side-Reset 6.8' W.
5+78 Pole E.side to be moved 1.5 east
6+81 Construct 16' Circle Curbs E. & W. sides
6+84 Remove Street sign-Reset 5' North

Note: Poles to be moved by Utility Company.
Contractor responsible for damage to 8" storm drain in removing tree stumps.

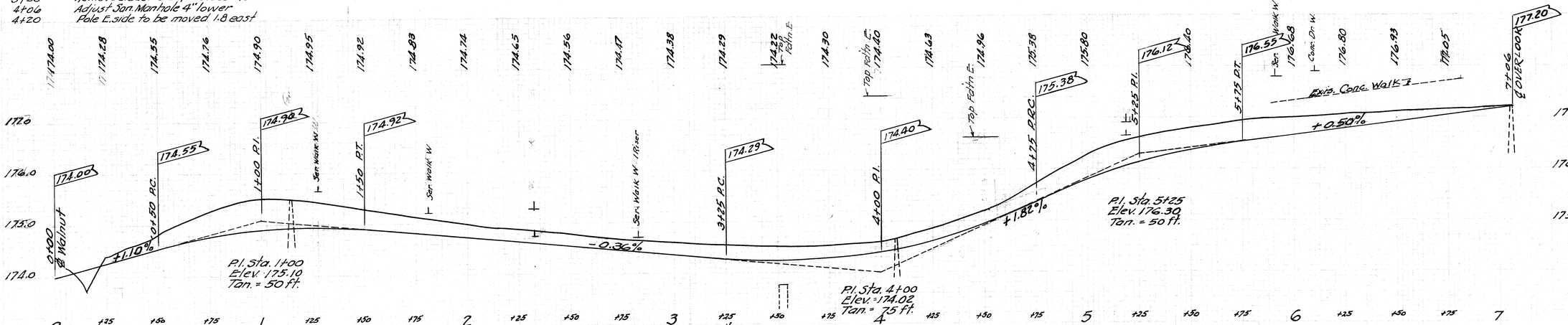

BENCH MARKS-
Hyd. corner Walnut & Bernard-Elev. = 177.49
N.E. Corner Bottom Conc. Step-Hse. No. 817
Elev. = 177.45

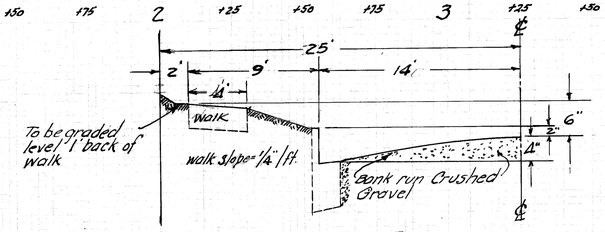

TYPICAL SECTION

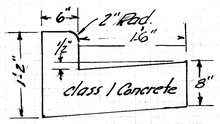

TYPICAL SECTION
Combined curb & gutter detail.

CITY OF MASSILLON, OHIO.			
BERNARD ST. S.W.			
CONCRETE CURB, GUTTER & WALKS From Walnut Rd. to Overlook Ave. S.W.			
Approved: H.M. Piper City Engineer		DEPT. PUBLIC SERVICE ENGINEERING DIVISION	
Dr. by: H. Piper Ch. by:	Jan. 1952	Scale: 1" = 1' Ver. 1" = 25' Hor.	N.B. 179 P. 6-9.

FILE No. P. 202, ACC. No. 1792