APPROVED BY

STARK COUNTY ENGINEER _____ DATE _____

SAFETY SERVICE DIRECTOR MASSILLON, OHIO _____ DATE _____

CITY ENGINEER MASSILLON, OHIO _____ DATE _____

CITY OF MASSILLON, OHIO - PAVEMENT

CHERRY ROAD NW

INDEX OF SHEETS

TITLE SHEET & TYPICAL SECT.		1-A
CHERRY ROAD	STA. 0+37.17 TO STA. 4+50	1
CHERRY "	STA. 4+50 TO 9+25	2
CHERRY "	STA. 9+25 TO 13+50	3
CHERRY ROAD	STA. 13+50 TO 17+00	4
GUTTER GRADE	OF CLIFF ST. N.W., GUY ST. N.W. & CABLE CT.	5
GUTTER GRADE	OF 4TH & 5TH ST. N.W.	6
CROSS SECTION	STA. 3+00 TO 4+50	A
CROSS SECTION	STA. 5+00 TO 7+50	B
CROSS "	STA. 8+00 TO 11+00	C
CROSS SECTION,	STA. 11+50 TO 14+00	D
CROSS SECTION	STA. 14+50 TO 18+00	E
PLAN & PROFILES		1-6
RIGHT-OF-WAY THROUGH PROPERTY		F

GENERAL NOTES

REMOVAL OF TREES AND STUMPS

ALL TREES AND STUMPS SPECIFICALLY MARKED FOR REMOVAL WITHIN THE CONSTRUCTION LIMITS OF THIS PROJECT SHALL BE REMOVED UNDER THE LUMP SUM PRICE BID FOR ITEM 201 CLEARING AND GRUBBING.

THE CITY OF MASSILLON RESERVES THE RIGHT TO ORDER THE REMOVAL OF ADDITIONAL TREES OR STUMPS OUTSIDE OF THE LIMITS OF CONSTRUCTION BUT WITHIN THE RIGHT-OF-WAY AND OR EASEMENT LINES. PAYMENT FOR THE REMOVAL OF THESE ADDITIONAL TREES OR STUMPS SHALL BE INCLUDED IN THE LUMP SUM PRICE BID FOR ITEM 201 CLEARING AND GRUBBING.

UNDERGROUND UTILITIES

THE LOCATION OF THE UNDERGROUND UTILITIES SHOWN ON THE PLANS HAVE BEEN OBTAINED BY DILIGENT FIELD CHECKS AND SEARCHES OF AVAILABLE RECORDS. IT IS BELIEVED THAT THEY ARE ESSENTIALLY CORRECT, BUT THE CITY OF MASSILLON DOES NOT GUARANTEE THEIR ACCURACY OR COMPLETENESS.

ESTIMATED QUANTITIES

SPECIFIC LOCATIONS AND USAGE OF ESTIMATED QUANTITIES SET UP ON THESE PLANS TO BE USED "AS DIRECTED BY THE ENGINEER" SHALL BE MADE A MATTER OF RECORD BY INCORPORATION INTO THE FINAL CHANGE ORDER GOVERNING COMPLETION OF THIS PROJECT.

SEEDING

QUANTITIES FOR SEEDING ARE CALCULATED FOR THE SOIL AREAS BETWEEN LINES THREE (3) FEET OUTSIDE THE WORK LIMITS, OR THE RIGHT-OF-WAY LINE IF SUCH LINE IS LESS THAN THREE 3). FEET FROM THE WORK LIMITS.

CONNECTION TO EXISTING PIPE

AT PLACES WHERE THE PLANS PROVIDE FOR PROPOSED PIPE TO BE CONNECTED TO EXISTING PIPE, IT SHALL BE THE RESPONSIBILITY OF THE CONTRACTOR TO LOCATE THE EXISTING PIPE BOTH AS TO LINE AND GRADE BEFORE HE STARTS TO LAY THE PROPOSED PIPE. THE COST OF THIS OPERATION SHALL BE INCLUDED IN THE UNIT PRICE BID FOR THE PERTINENT 603 CONDUIT ITEM.

MAINTENANCE OF SEWER FLOWS

THE CONTRACTOR SHALL CONDUCT HIS OPERATIONS SO AS TO MAINTAIN AT ALL TIMES SEWER FLOWS THROUGH EXISTING FACILITIES TO REMAIN IN PLACE AND THROUGH EXISTING FACILITIES TO BE REPLACED UNTIL NEW FACILITIES ARE COMPLETED AND PLACED INTO USE.

PAYMENT FOR ANY ADDITIONAL COSTS INVOLVED IN MAINTAINING THESE FLOWS BY PUMPING OR BY ANY OTHER MEANS APPROVED BY THE ENGINEER SHALL BE INCLUDED IN THE UNIT PRICES BID FOR THE RESPECTIVE ITEMS OF 603 CONDUIT.

TRAFFIC MAINTENANCE

TWO WAY TRAFFIC SHALL BE MAINTAINED ON CHERRY RD. N.W. AT ALL TIMES, (SEE GENERAL NOTES IN PLANS. PEDESTIAN TRAFFIC TO EXISTING STRUCTURE SHALL BE MAINTAIN AT ALL TIME.

REMOVAL OF EXISTING PIPE

THE REMOVAL OF ALL EXISTING PIPE DRAINS WHICH WOULD NORMALLY BE REMOVED IN VARIOUS EXCAVATION ITEMS SHALL BE INCLUDED FOR PAYMENT IN THE UNIT PRICES BID FOR THE RESPECTIVE EXCAVATION ITEM, UNLESS OTHERWISE ITEMIZED IN THE PLANS.

DR. BY RONNIE MCPHERSON

GEN. NOTES CONT.

TRAFFIC

TRAFFIC SHALL BE MAINTAINED TO 4TH ST. N.W. & 5TH ST. N.W. AT ALL TIMES. ONE MEANS OF ACCESS TO GUY, CLIFF AND CABLE CT. THIS MAY BE BY WAY OF CLIFF OR GUY SHALL BE OPEN AT ALL TIMES. ONE WAY TRAFFIC TO THE AREA BOUNDED BY THIS PROJECT MUST BE MAINTAINED AT ALL TIME. THROUGH TRAFFIC SHALL BE DETOURED, BUT DETOURING TIME SHALL BE KEPT TO A MINIMUM. IF PROJECT IS SHUT DOWN FOR THE WINTER , A MEANS OF TWO WAY TRAFFIC SHALL BE MAINTAINED. THE CONTRACTOR SHALL MAINTAIN DUST CONTROL.

CONSTRUCTION NOTE:

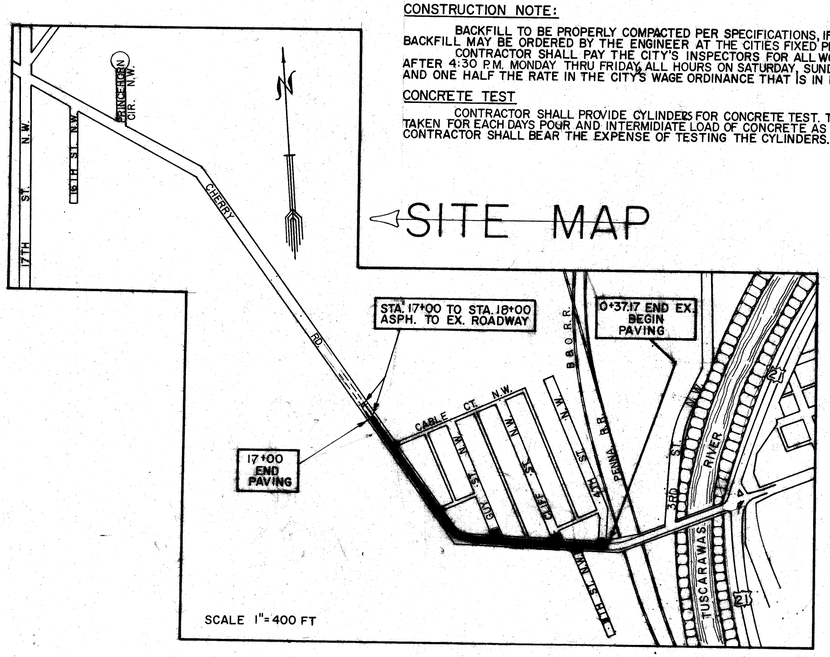
BACKFILL TO BE PROPERLY COMPACTED PER SPECIFICATIONS, IF UNSUITABLE, GRANULAR BACKFILL MAY BE ORDERED BY THE ENGINEER AT THE CITIES FIXED PRICE IN THE BID SHEETS.

CONTRACTOR SHALL PAY THE CITY'S INSPECTORS FOR ALL WORK BEFORE 8:00 A.M. AND AFTER 4:30 P.M. MONDAY THRU FRIDAY, ALL HOURS ON SATURDAY, SUNDAY OR HOLIDAYS AT TIME AND ONE HALF THE RATE IN THE CITY'S WAGE ORDINANCE THAT IS IN EFFECT.

CONCRETE TEST

CONTRACTOR SHALL PROVIDE CYLINDERS FOR CONCRETE TEST. THESE CYLINDERS SHALL BE TAKEN FOR EACH DAYS POUR AND INTERMIDIATE LOAD OF CONCRETE AS DIRECTED BY THE ENGINEER. CONTRACTOR SHALL BEAR THE EXPENSE OF TESTING THE CYLINDERS.

SITE MAP



SCALES

PLAN _____ 1" = 20'

PROFILE HORIZONTAL _____ 1" = 20'

VERTICAL _____ 1" = 2'

CROSS SECTION _____ 1" = 2½'

MASSILLON CITY STANDARD:

ARE HEREIN INCLUDED AS PART OF THIS CONTRACT. REFER TO M-578 MANHOLE AND CATCH BASIN CASTINGS, M-581 MANHOLE AND CATCH BASIN, AND P-294 CONSTRUCTION DETAIL, PAVEMENT JOINTS & SECTION.

ELEVATION DATUM

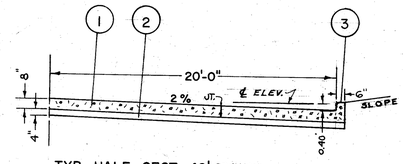
ALL ELEVATIONS ARE BASED ON THE CITY DATUM + 849.04 = U.S. G.S. DATUM

GEN. NOTES. BID ITEMS:

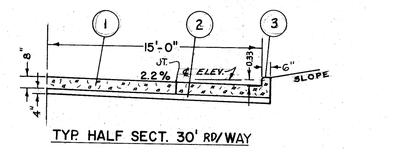
BID ITEMS TO BE USED ONLY AT ENGINEERS DIRECTION. 4" UNDER-DRAINS IN GRAVEL BACKFILL IN TRENCHES, NEW MANHOLE FRAMES & COVERS ON EXIST. STRUCTURES. SUB-BASE AGGREGATE & REBUILD MANHOLES.

SALVAGE TOP SOIL WHERE POSSIBLE, SOD ON SLOPES, EAST SIDE STA. 12+00 to 14+50.

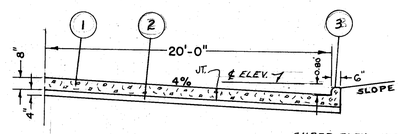
GRADING QUANTITIES: CUT CALCULATED TO FINISH SURFACE OF PAVEMENT & LAWN. FILL CALC. D OUTSIDE ROADWAY TO FIN. SURFACE, FILL IN ROADWAY INCL'D IN SUB-BASE ITEM. EXCAVATION FOR PAVEMENT INCLUDED IN PRICE FOR PAVEMENT.



TYP. HALF SECT. 40' RD/WAY



TYP. HALF SECT. 30' RD/WAY



TYP. HALF SECT. 40' RD/WAY SUPER ELEV. @ MID.-CURVE

SCALE 1" = 5FT

(1) ITEM 1-8" CONCRETE

(2) ITEM 2-4" AGGREGATE BASE

(3) ITEM 3-6" CURB

1970 SPECIFICATIONS

THE STANDARD SPECIFICATIONS OF THE CITY OF MASSILLON, OHIO, DEPT. OF PUBLIC SERVICE ENGINEERING DIVISION, INCLUDING CHANGES AND SUPPLEMENTAL SPECIFICATIONS LISTED IN THE PROPOSAL SHALL GOVERN THIS IMPROVEMENT.

THE RIGHT-OF-WAY FOR THIS IMPROVEMENT WILL BE PROVIDED BY THE CITY OF MASSILLON.

FILE NO. P2933 ACC. NO. 25411

BEGIN CONSTRUCTION 0+37.17

NOTE: REMOVE EXIST. CURB STA. 0+37.17 SOUTH, 0+23.17 NORTH TO WEST END OF EXIST. (STA. 3+00±)

CITY B.M. TO U.S.A.
CITY + 850.42 = USGS.

PROVIDE ITEM IN QUANTITIES FOR CLEANOUT OF ALL REMAINING CATCH BASINS AND EXISTING STORM SEWER.

ESTIMATED QUANTITIES SEWER & WALK

REF. NO.	STA. TO STA.	SIDE	CONDUIT TYPE B W/CL B BEDG 12" 605	ADJ. MH'S	STD. MASS. C.B. 604	4" CONC. WALK 608	608 6" CONC. DR.
1-S	0+67	IN RD.WAY		1	TYPE		
2-S	1+70		8'	.....	1A		
3-S	1+85	IN ROADWAY					
4-S	2+16						
5-S	3+13						
6-S	3+33						
7-S	3+33	L.T.	4'				
8-S	6+66	R.T.	4'				
1-W	0+26 - 0+38	R.T.					36
2-W	0+92 - 1+02	R.T.					30
3-W	2+25 - 2+36	L.T.					30
4-W	2+93 - 3+04	R.T.					54
5-W	3+50 - 3+60	R.T.					42
~~5A-S~~	~~3+55~~	~~R.T.~~		1	SEE NOTE		
8B-S	3+82	R.T.		1			
2A-S	2+05 & 2+35	R.T.	24'		1		24
1A-P	3+96 - 3+48	L.T.					
5A-W	3+83 - 4+08	L.T.				125	
1B-P	4+08 - 4+22	R.T.					64
~~8B-W~~	~~2+62 - 2+66~~	~~R.T.~~				8	
~~6B-S~~	~~2+89~~				1		
~~5-W~~	3+89 - 4+08						

TREES REMOVED
1 - 24"
1 - 18"

CULVERTS REMOVED
1 - 18" C.M.P.

USE MODIFIED TYPE E STD. CONCRETE DRIVEWAY APPROACH SIMILIAR TO DETAILS ON STATE STD. DWG. BP-6 FOR ALL ALLEYS AND DRIVEWAYS. CONCRETE ONLY THAT PORTION OF DRIVE BETWEEN CURB AND NEAR EDGE OF SIDEWALK. IF NO SIDEWALK EXISTS AT DRIVE LOCATION, END CONCRETE APPROACH AT EDGE OF PROPOSED WALK.

REMOVE ALL DETERIORATED CONCRETE IN WEST BOUND LANES APPROCH SLAB. COAT WITH ALBITOL OR EQUIVALENT BONDING AGENT AND PATCH CONCRETE SLAB IN ACCORDANCE WITH ITEM 519 - STATE SPECS.

℄ CURVE DATA:
Δ = 19°23'52"
D = 11°
T = 89.16
L = 176.34'
R = 521.67'

CURB CURVE DATA
R = 25'
Δ = 62°42'-30"
T = 15.233
C = 26.016
L = 27.362

CURB CURVE DATA
117°-17'-30"
T = 26.257
C = 27.327
L = 32.726

R CURVE DATA
Δ = 8°15'52"
T = 51.52
R = 691.44
L = 108.25
C = 108.10

CURVE DATA
R = 2500'
Δ = 1°42'-08"

CURVE DATA
R = 2500'
Δ = 6°37'30"

SEE SHT. NO. 6

SEE SHT. NO. 5

SEE SHEET NO. 2

MATCH LINE ℄ 128

PLATE A - CROSS SECTION O.F.P.& E.E. STANDARDS
THE FREDERICK POST CO., CHICAGO

CITY OF MASSILLON, OHIO		
PAVING PLAN		
CHERRY RD. N.W.		
DR BY ROBERT WAGONER & Ronnie McPherson	DEPT. OF PUBLIC SERVICE ENGINEERING DIVISION	
CITY ENG.-ROBERT WAGONER		SHEET 1
SCALE 1"=20FT. HOR. 1"=2FT. VERT.	10/24/69	

REVISION		
DATE	DESC.	APPRO.
6-17-70	GRADE	E.W.
8-20-70	PLAN CH	R.M.E.

FILE No. 393 13

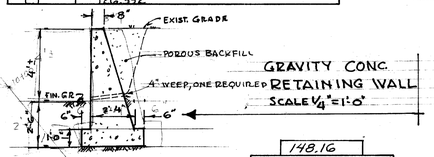
4486 - 20" TRAP
4462 - 30" TRAP
4" UNDERDRAIN WITHOUT DIAPHRAGM

NOTE
LOWER EXIST. STORM SEWER 8+40 TO 10+20 IF DIRECTED BY THE ENGINEER.

SPIRAL	L	Xc	Yc	DEFL. ϕ	Θ	TAN
7+10.00 T.S.						
7+25	15	15.00	.014	0°03'12"	.160536	
7+50	40	40.00	.266	0°22'48"	1.41139	
7+75	65	64.982	1.139	1°00'12"	3.01152	
8+00	90	89.907	3.024	1°55'40"	5.77931	
8+25	115	114.688	6.301	3°08'25"	9.43598	
8+50	140	139.168	11.341	4°39'14"	13.98451	
8+75	165	163.112	18.494	6°27'52	19.42491	
8+97.57 G M.C.	187.57G	184.006	27.022	8°-21'16"	25.10417	
9+00	185.152	181.804	26.006	8°08'26"	24.459516	.1430441
9+25	160.152	158.524	16.926	6°05'40"	18.360159	.1067724
9+50	135.152	134.453	10.208	4°-20'30"	13.032727	.0759224
9+75	110.152	109.901	5.538	2°53'05"	8.657171	.0503908
10+00	85.152	85.082	2.561	1°43'27"	5.173466	.0301003
10+25	60.152	60.139	0.903	0°-51'37"	2.581612	.0150152
10+50	35.152	35.151	0.180	0°-17'36	0.881633	.0051207
10+75	10.152	10.152	0.009	0°01'21"	0.073530	.0003940
10+85.152 ST.	0.0	0.0	0.0			

℄ SPIRAL DATA

P.I.	9+06.67
R	212.980
L.S	187.57G
Dc	26.766926
Ts	196.67
Es	29.841
Δ	50.208337
S.T.	63.691
P	6.514
K	93.201
Qs	25.101166
L T	126.332



148.16
BENCH MARK - HYD. S.S. CHERRY RD. OPP. GUY ST.

167.94 HYD. S. SIDE CHERRY WEST OF HD #849

ESTIMATED QUANTITIES SEWER & WALK

REF No.	STA. TO STA.	SIDE	603 CONC. TY. PE II	609 CURB & GUTTER	611 INLETS	608-6" DRIVE APRON	608 4" WALK
9-S	6+53	℄ W/CL B REDG		1			
10-S	6+64	RT		1			
11-S	6+79	LT.	4'		1		
12-S	7+03	RT	8'		1		
13-S	6+95	RT		1			
14-S	6+90 ON GW	RT	26'		1		
15-S	9+16	LT.		1			
16-S	8+96	LT.		1			
17-S	9+00 9+10	RT.	26'		1		
18-S	8+93	LT.		1			
6-W	6+33 6+47	RT.					70 SY
7-W	6+90 7+00	RT.					70 SY
8-W	7+63 9+25	RT					700 SY
1-P	4483 ± 5109	RT				120 EA	
2-P	6+53 10 7+61	LT				112 EA	
14A-S	6+53	RT.		1			
2A-P	4497-5109	LT.				40 SY	
2B-P	4497-5109 7+61	LT.				40 SY	
2C-P	5161 ± 5181	LT.					
2D-P	8126-8147	LT.					
2E-P	8158-8178	LT.					
2F-P	8193-9115	LT.					

CITY OF MASSILLON, OHIO

PAVING PLAN
CHERRY RD. N.W.

REVISION		
DATE	DESC.	APPRO.
8-20-70	PLAN CH.	R.M.C.

DR. BY RONNIE MCPHERSON | DEPT. OF PUBLIC SERVICE ENGINEERING DIVISION
CITY ENG. ROBERT WAGONER
SCALE 1"=20FT. HOR. 1"=2FT. VERT. | 10/27/69 | SHEET 2

PLATE 4 — CROSS SECTION O.P.W.A.&E.E. STANDARDS
THE FREDERICK POST CO., CHICAGO

FILE Nº P-293 ACC Nº 2513

ESTIMATED QUANTITIES SEWER & WALK								
REF. No.	STA. TO STA.	SIDE	603 CONDUIT TYPE B W/C.I.B. BED'G 12"	604 ADJ MH	604 STD. M.C.B.	608 4" CONC. WALK	6" CONC. DRIVE	2" ASPH. 6" BASE
19-S	9+91	LT.		1				
20-S	10+85	℄		1				
21-S	11+84	RT.		1				
22-S	12+13	LT.	6		1			
23-S	11+92	RT	6		1			
3-P	10+48 10+70	RT					155 □	
4-P	9+46 9+65	RT.					60 □	
9-W	9+25 9+15	RT				27	272 □	
10-W	9+70	RT.					60 □ INCLUDING STEPS	
4A-P	12+75	LT						130 □
4B-P	9+53	RT						360 □
4C-P	10+58 10+75	LT.						
4D-P	10+89-10+98	LT.						
4E-P	11+29-11+43	RT.						

SEE SHEET NO. 2 — MATCH LINE — STATION EQUATION AT ℄ OF 40 SEW. 9+75.40 SEW. EQUALS ℄ OF EQUATION BETWEEN STA. 10+98 & 11+00 THERE IS 3.75 — SEE SHEET NO. 4 — MATCH

O. L. 9 9739 5 — 9738 — O. L. 9 4 — 9737 — O. L. 94 — Ø. L. 9 1

REMOVE STONE CURB 61 L.F. INCL. IN GRADING — REGRADE DRIVE & CONCRETE — EDGE OF ROAD WAY — EAST EDGE OF ALLEY — WEST EDGE — NEW EDGE OF R.T. & S. BROKEN STONE CURB — END BROKEN STONE CURB — EDGE R.T. 12.00 PAVE — PROPOSED C.B. — EXISTING C.B. — REMOVE EXISTING SAN. SEWER — EXISTING STM. SEWER — EXISTING C.B. — PROPOSED C.B. — EXIST. SLOPE — CURB — TO ℄ R/W LINE — EAST EDGE OF R.T. DRIVE — WEST EDGE OF ROAD — EDGE R.T. 13.00 PAVE — CONCRETE — EXIST. CONC. STEPS — EXIST. SLOPE — EXIST. CONC. STEPS

196.0' — 55' — 72' — 20' — 187.0' — 68.0' — 58.0' — 62.0' — 92.5' — 61.70'

9+00 — 9+50 — 10+00 — 10+50 — 11+00 — 11+50 — 12+00 — 12+50 — 13+00 — 13+50

CONSTR. CONC. STEPS 2'-9" & 1'-6" WIDE 9" TREADS, 7" RISERS SEE X-SECTIONS FOR HEIGHT

AT THE DIRECTION OF THE ENGINEER SLOPES IN THIS AREA SHALL DEVIATE FROM PLAN CROSS-SECTION TO AVOID DAMAGE TO EXISTING HEDGE

REMOVE CONC. CURB 35 L.F. & SLOPE BANK — REGRADE & PAVE DRIVE — 4B P

2" ASPH. ON 4" BASE REGRADE TO JOIN EXIST GRADE — 3 P

REGRADE DRIVE & CONCRETE — 4E P

CONSTR. CONC. STEPS — RATIO BK. WALL — CONC. DRIVE 11+40 — CONC. RAT. WALL — 23 S

WOOD FENCE — GUIDE W. — GAS V. — C.B. — CONC. WALK — N. WALK — PROPOSED R/W — EXIST. BRICK DRIVE — END WALL CONSTR. — 2" TREES TO REMAIN — HSE. # 844 — 9 W — 10 W — 4 P — 19 S — 20 S — 21 S — 22 S — 4A P — 4C P — 4D P

2872 — 2873 — 2874 — 2863 — 2862 — 2861 — 2860 — 2859 — 2858

12' ALLEY — SOD 11+35 - 13+50

167.935 — BENCH MARK - S.S. CHERRY WEST OF HD. # 849

100 V.C. P.I. STA 11+30.0 ELEV. 169.05 — 167.05

PROPOSED GRADE — EXISTING GRADE — 167.46 — SOUTH GUTTER — NORTH GUTTER — 3.88% — SEE NOTE 2 SEWER — 12" STM. — EXIST. — "IDENTICAL" — 5.72% — 5.92%

N.G. 165.19 — N.G. 165.05 — N.G. 164.91 — N.G. 164.77 — N.G. 164.63 — N.G. 164.49 — N.G. 164.35 — N.G. 164.21 — N.G. 164.07 — N.G. 163.93 — N.G. 163.79 — N.G. 163.65 — N.G. 163.51 — N.G. 163.37 — N.G. 163.23 — N.G. 163.09 — N.G. 162.95 — N.G. 162.81 — N.G. 162.67 — N.G. 162.53 — N.G. 162.39 — N.G. 162.25 — N.G. 162.11 — N.G. 161.97 — N.G. 161.83 — N.G. 161.69 — N.G. 161.55 — N.G. 161.41 — N.G. 161.27

9+00 — 9+25 — 9+50 — 9+75 — 10+00 — 10+25 — 10+50 — 10+75 — 11+00 — 11+25 — 11+50 — 11+75 — 12+00 — 12+25 — 12+50 — 12+75 — 13+00 — 13+50

ALLEY EAST OF CHERRY RD. N.W.

CITY OF MASSILLON, OHIO

PRELIMINARY

CHERRY RD. N.W.

REVISION			DR. BY RONNIE MCPHERSON	DEPT. OF PUBLIC SERICE ENGINEERING DIVISION
DATE	DESC.	APPRD.		
8-20-70	PLANOR R.MS.		CITY ENG. ROBERT WAGONER	SHEET 3
			SCALE 1"=20FT. HOR. 1"=2FT. VERT.	10/27/69

PLATE 4 — CROSS SECTION O. P. R. & R. E. STANDARD THE FREDERICK POST CO., CHICAGO

SEE SHEET NO. 3

STA. 139+50

P T.

187.0'

EXIST. CHIP & SEAL ROADWAY

EXISTING SAN. SEWER

EXISTING STM. SEWER

EX. SLOPE

62'

62'

RELOCATE STONE STEPS

2857

2856

SEE SHEET NO. 5

CABLE CT.

20.0'

15+10.92 ℄ CABLE CT.

TRIM EXIST EVERGREEN OVER PAVEMENT. COST INCL. IN GRADING

REMOVE WALK

REGRADE IN KIND, DRIVE

24 S

25 S

26 S

7 P

W 11

G P

4H P

PROPOSED C.B.

CONCRETE

EXISTING C.B.

8" STUD

REMOVE

EXISTING C.B.

PROPOSED C.B.

5 P

4F P

27 S

COMMON CONCRETE DRIVE & STREET APPROACH

BLACKTOP ALL RAISED PORTION

8 P

USE STD. DRIVE APPROACH DON'T PROVIDE EXCESSIVE SKEW

46 P

REGRADE EXIST. DRIVE

END CONC. PAVEMENT 17+10

END ASPH. PAVM'T 18+00

EXIST. DRIVE

EXISTING ROADWAY

2" ASPH. / 6" BASE

RAISE LEVEL OF CABLE CT. IN THIS AREA TO MEET CONCRETE APPROACH. HOLD LEVEL OF STREET ABOUT 6" BELOW DRIVE FOR DRAINAGE.

REGRADE & CONCRETE EXIST. DRIVE DO NOT REMOVE CONC. PORTION

15+04.38 ℄ CABLE & ℄ CHERRY R/W

P T. O. L. 8 3

THE LOCATION, LENTH AND WIDTH AT ALL DRIVEWAYS SHALL BE DETERMINED IN THE FIELD BY THE ENGINEER.

ESTIMATED QUANTITIES & SEWER

REF. No.	STA TO STA	SIDE	603 CONDUIT TYPE B W/ CL. "B" BEDD 12"	604 ADJ. MH'S	604 STD. MASS. C. BASIN TYPE "A"	608 4" CONC. WALK	6" CONC. DRIVE	2" ASPH. / 6" BASE
24-S	14+92	RT.		1				
25-S	15+08	℄		1				
26-S	15+23	LT.	6'		1			
27-S	15+38	RT.	42'		1			
5-P	14+95 15+00	RT					134 88 SY	
6-P	15+00 17+00	℄						
7-P	15+41 15+00						144 56 SY	
8-P	16+00 16+21	RT						
11-W	15+97	LT.				20 LF		
4F-P	15+20-15+37							
4H-P	17+14 17+34							
46-P	16+92 17+17							

189.955

BENCH MARK - S.S. OF CHERRY OPP. CABLE CT. N.W.

150.0' V.C.
P.I. @ 14+25.0
ELEV. = 185.90

100.0 V.C.
P.I. @ 17+25.0
ELEV. 194.06

MATCH

PROPOSED GRADE

EXISTING GRADE

EXISE PROFILE

END CONCRETE PAVEMENT 17+00.0

2" ASPH / 6" BASE

18+00.0 JOIN EXIST. PAVEMENT

END ASPH. PAVEMENT

CHERRY RD. N.W.

REVISION		
DATE	DESC.	APPRO.
6-22-70	GR. CHANG	R.W.
6-30-70	PLAN CH.	R.W.
8-20-70	PLAN CH.	R.M.S.

CITY OF MASSILLON, OHIO

PAVING PLAN

CHERRY RD. N.W.

DR BY RONNIE MCPHERSON

DEPT. OF PUBLIC SERVICE ENGINEERING DIVISION

CITY ENG. ROBERT MCPHERSON

SCALE 1"=20FT HOR. 1"=2FT. VERT.

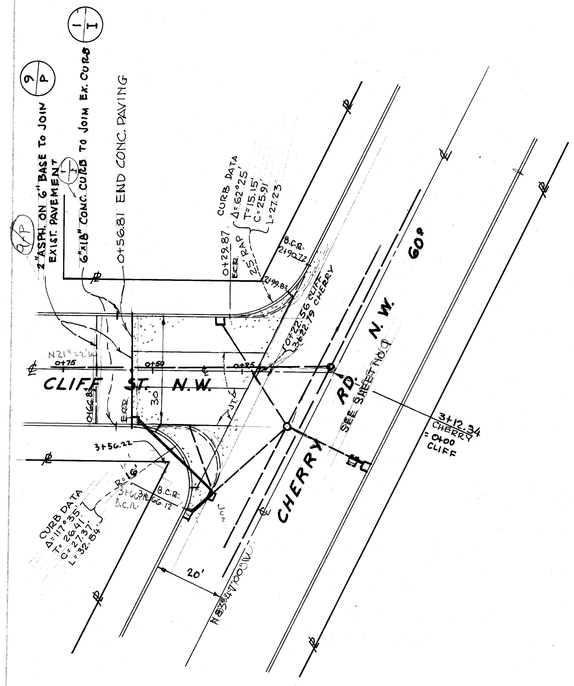
10/27/69

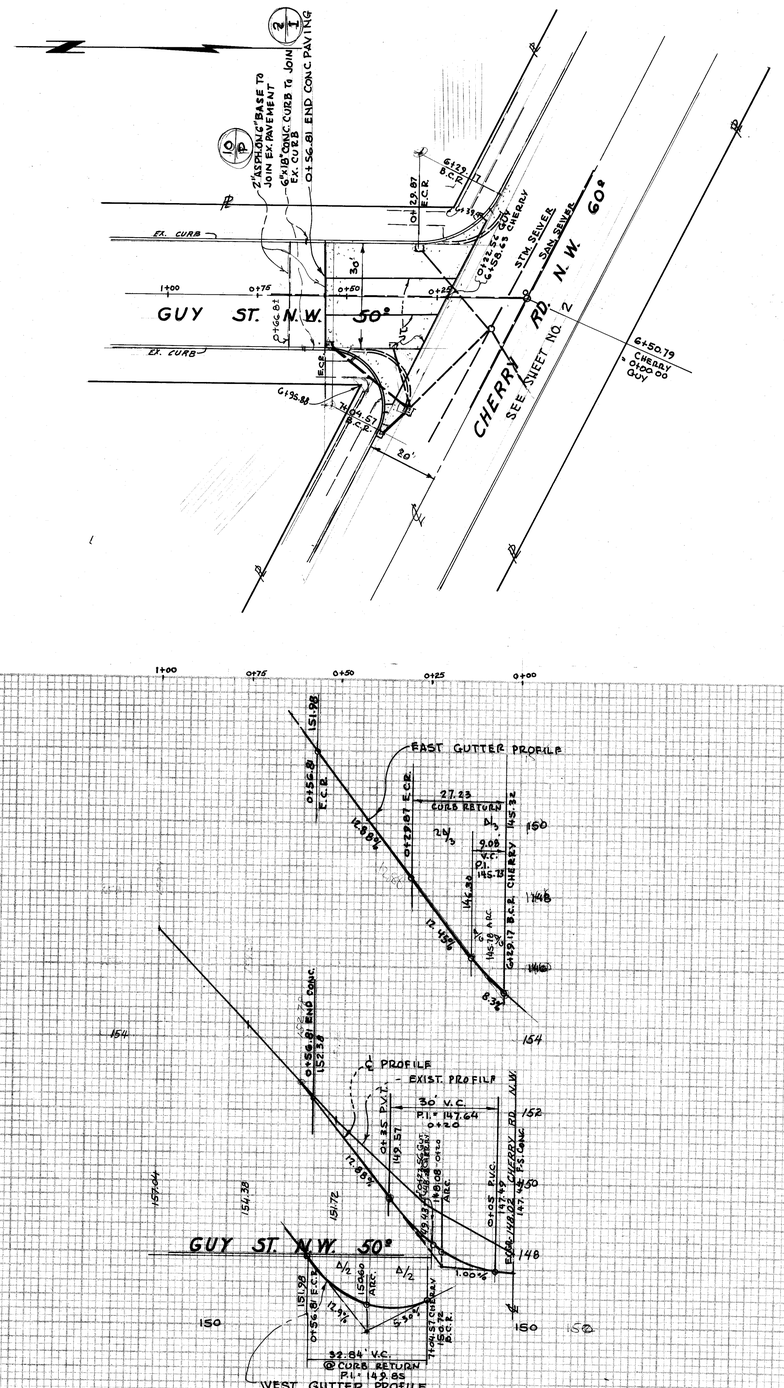
SHEET 4

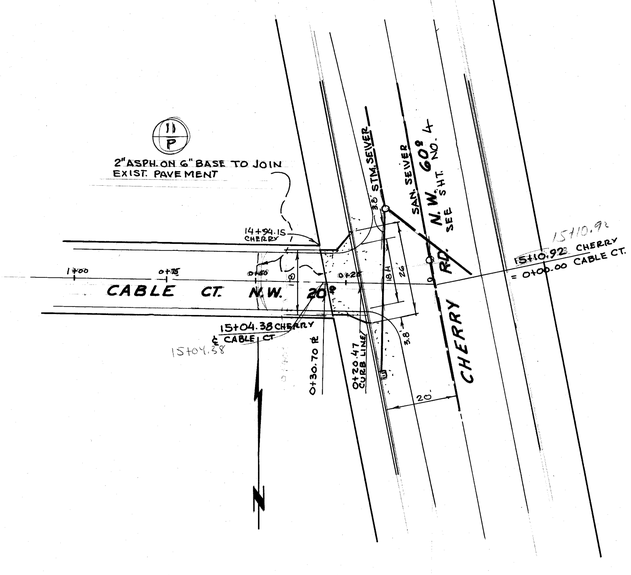
PLATE 4 — CROSS SECTION O.P.S.&R.E. STANDARDS
THE FREDERICK POST CO., CHICAGO

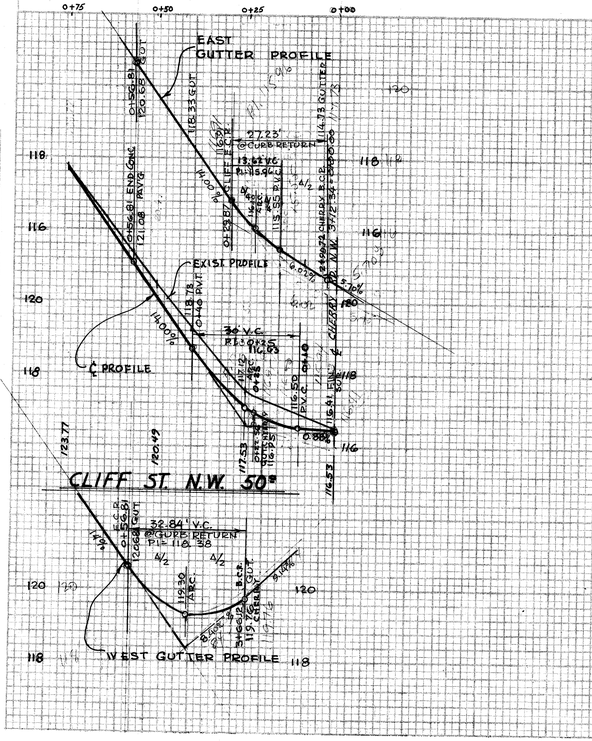
Const. Sta.
B.C.R. = End Const. Pav't.
E.C.R. = End...

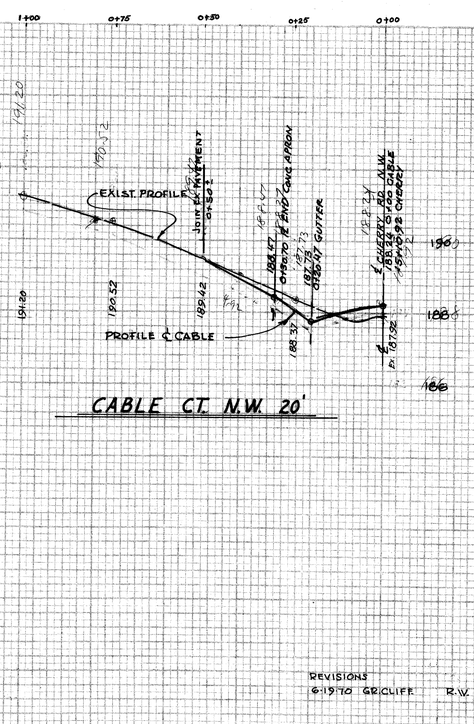
FINAL SURVEY	DIVISION	DATE
	PLOTTED	
	TOPSITE	
NOTE BOOK	PLOTTED	
	AREAS CHECKED	
NO.		











ESTIMATED QUANTITIES				
REF. NO.	STA. TO STA.	2" ASPH. ON 6" BASE	18"x12" CONC. CURB & GUTTER	
9-P	0+56.8 to 0+62.5 CLIFF	30 SQ. YDS.	—	
1-I, 1-I CLIFF	0+56.8 to 0+62.5 RT. & LT. CLIFF	—	12 L.F.	
10-P	0+56.8 to 0+96.8 GUY ST.	30 SQ. YDS.	—	
2-I, 2-I	0+56.8 to 0+62.5 GUY ST.	—	12 L.F.	
11-P	14+97.7 to 15+05.6 CABLE CT.	35 SQ. YDS.	—	

CITY OF MASSILLON, OHIO

PROFILES OF A PORTION OF

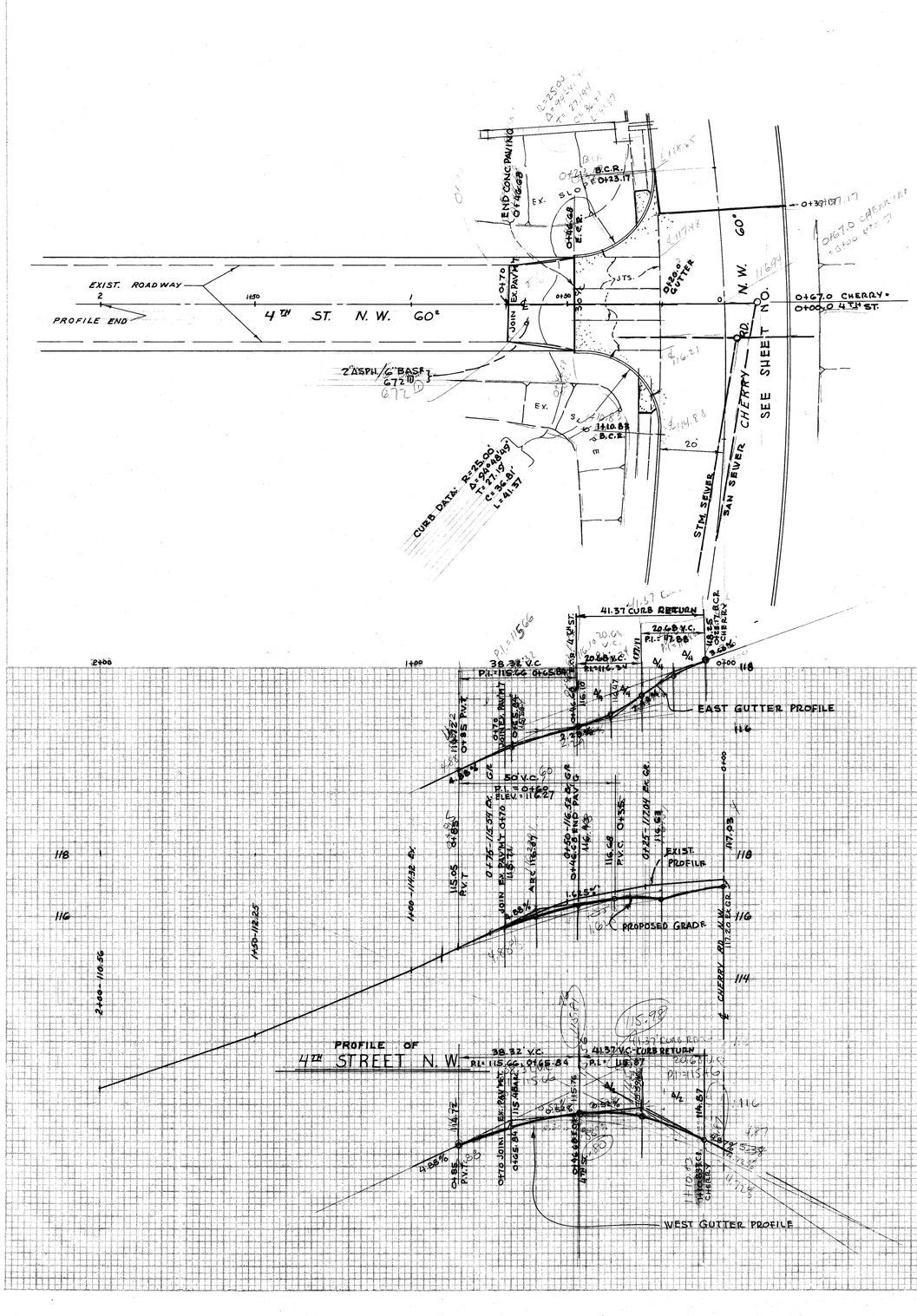
CLIFF ST. N.W., GUY ST. N.W., CABLE CT. OFF CHERRY RD. N.W.

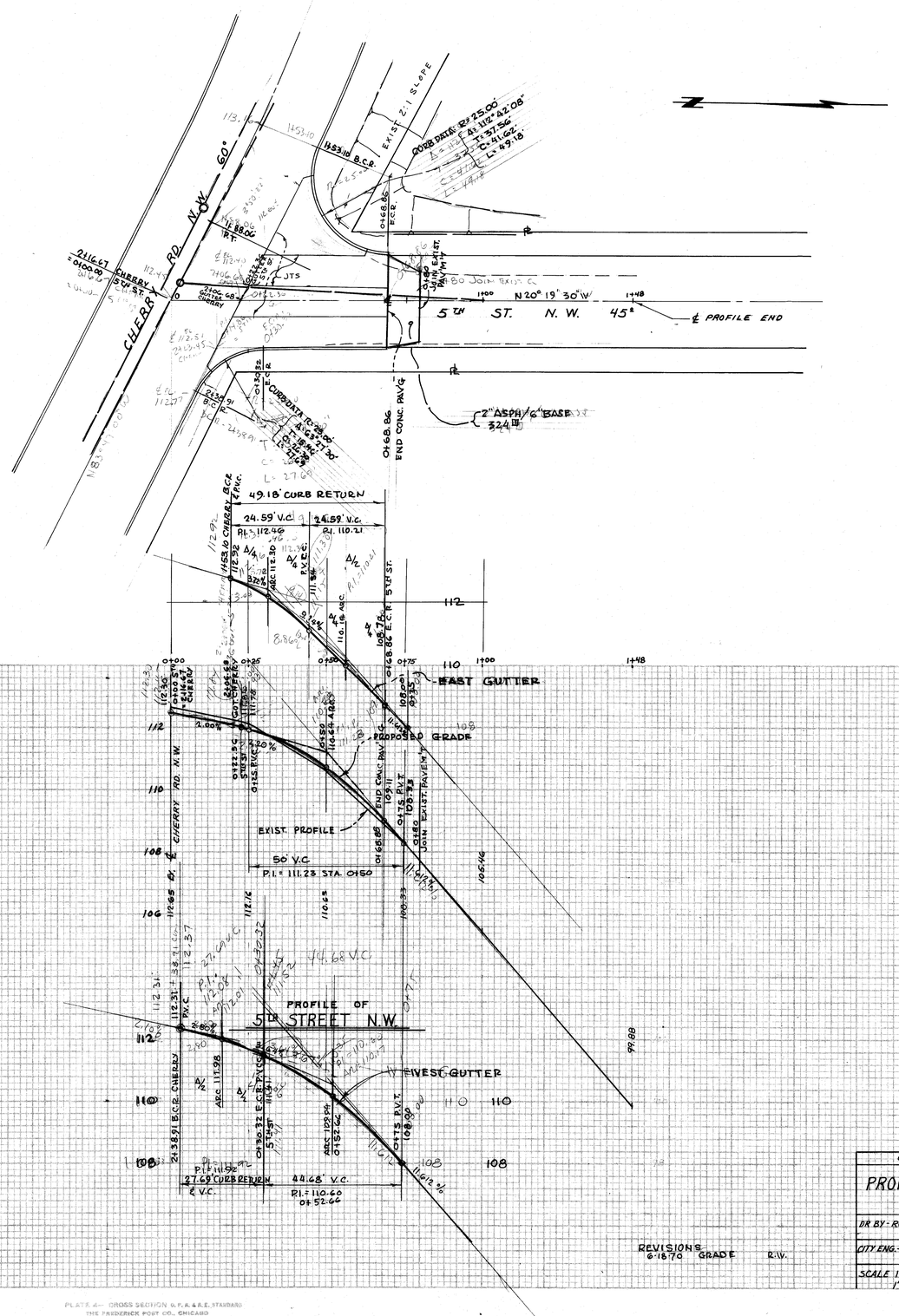
DR BY- RONNIE MCPHERSON	DEPT. OF PUBLIC SERVICE ENGINEERING DIVISION
CITY ENG. ROBERT WAGONER	SHEET 5
SCALE 1"=20' HOZ. 1"=2' VERT.	10/17/69

REVISIONS
6-19-70 GR CLIFF R.W.

ORIGINAL SURVEY	BY	DATE
	DRAWN	
	PLOTTED	
NOTE BOOK	TOPSITE	
	AREAS CHECKED	
NO.		

PLATE 6— CROSS SECTION O.P.R. & R.R. STANDARDS
THE FREDERICK POST CO., CHICAGO





REVISIONS
6-18-70 GRADE R.W.

CITY OF MASSILLON, OHIO

PROFILES OF 4TH & 5TH ST. N.W.

DR BY - RONNIE MCPHERSON | DEPT. OF PUBLIC SERVICE ENGINEERING DIVISION

CITY ENG. - ROBERT WAGONER | SHEET 6

SCALE 1"=20FT HOR. 1"=2' VERT. | 10/15/69

PLATE 4— CROSS SECTION U. P. A. & R. E. STANDARD
THE FREDERICK POST CO., CHICAGO

FILE No P-293 ACC. No 2517

SPIRAL	L	Xc	Yc	DE FL. ϕ	Θ	TAN
7+10.00 T.S.						
7+25	15	15.00	.014	0° 03' 12"	.160536	
7+50	40	40.00	.266	0° 22' 48"	1.14159	
7+75	65	64.982	1.139	1° 00' 12"	3.01452	
8+00	90	89.907	3.024	1° 55' 40"	5.77931	
8+25	115	114.668	6.301	3° 08' 25"	9.43598	
8+50	140	139.168	11.341	4° 39' 14"	13.98451	
8+75	165	163.112	18.199	6° 27' 52"	19.42491	
8+97.576 M.C.	187.576	184.006	27.022	8° 21' 16"	24.10417	
9+00	188.152	181.804	26.006	8° 08' 26"	24.489516	.1430441
9+25	160.152	158.524	16.926	6° 05' 40"	18.300159	.1067724
9+50	135.152	134.459	10.208	4° 20' 30"	13.032727	.0759224
9+75	110.152	109.901	5.538	2° 53' 05"	8.657171	.0503908
10+00	85.152	85.082	2.561	1° 38' 27"	5.173466	.0301003
10+25	60.152	60.139	0.903	0° 51' 37"	2.581612	.0150152
10+50	35.152	35.151	0.180	0° 17' 36"	0.881633	.0051207
10+75	10.152	10.152	0.004	0° 01' 21"	0.073530	.0003940
10+85.152 S.T.	0.0	0.0	0.0			

℄ SPIRAL DATA	
P.I.	9+06.67
R	213.980
Ls	187.576
Dc	26.766926
Ts	196.67
Es	29.841
Δ	50.208337
ST.	63.691
P	6.514
K	93.201
Θs	25.104166
LT.	

9742 9740 9739 PT. O.L. 96 O. L. 9 6

45' 50' 40' 74.30'

REMODELED STORE

T.S. 7+10.00

CHERRY RD. N.W.

N83°-47'-00"W

EXISTING ℄

4' WALK

68' 76.74 MEAS.

70.00

SLOPE

PROPOSED R/W

2871

2872

N83°-47'-00"W 12.00

MRS. M.C. EBERHARDT TO THE CITY OF MASSILLON, 350 ☐ PT. LOT 2873

N33°-24'-30"W

FLORENCE EBERHARDT TO THE CITY OF MASSILLON 8815 ☐

PROPOSED R/W

N 44°-48'-30"W 51.472

N 33°-24'-30" W 108.00

GARAGE

N 83°-47'-36" E 187.00

FLORENCE EBERHARDT TO MRS. M.C. EBERHARDT, 5 T

2873

MRS. M.C. EBERHARDT

67.01'

N 83°-47'-36" E 104.00'

N 83°-15'-30" E 100.00'

2874

30'

S.T. 10+78.40 = 10+85.15

12.24'

N 67°-30'-11" E 39.5'

116.00'

12' ALLEY

77.00' SUR.

90.22' N 66°-12'-00" E

93.63'

117.88' SUR

N 21°-51'-58" W 35.00'

12.00'

GUY ST. N.W. 50'

N 21°-51'-55" W 128.60

N 68°-22'-51" W 121.31'

N

CITY OF MASSILLON, OHIO

PROPERTY MAP

ON SPIRAL CURVE

CHERRY RD. N.W.

DR. BY RONNIE MCPHERSON

DEPT. OF PUBLIC SERVICE. ENGINEERING DIVISION

CITY ENGINEER ROBERT WAGONER

APPRO. BY

SCALE 1"=20' 4/4/70

REVISION		
DATE	DESC.	APPRO.

F

CHERRY ROAD N.W.
CROSS SECTION FROM STATION 3+00 TO 4+50

So.

No.

STATION 4+50

128.73 BACK OF WALK
128.53 T.C.
EDGE OF ROAD 128.33
GUTTER 127.97
129.00
P-128.43
(NOTE: ℄ BASED ON 28.75' EXT. ROADWAY)
128.70 EDGE OF AT.
128.27 GUTTER
PROP.
EX. SECT.
131.21 RETAINING WALL
128.61 BACK OF WALK

STATION 4+00

BACK OF WALK 123.69
123.64
T.C. 123.51
DITCH
EDGE OF ROAD 123.04
123.32
123.88
P-123.10
(NOTE: ℄ BASED ON 30.75' EXT. ROADWAY)
EDGE OF ROAD 123.97
PROP.
122.34
EX. SECT.
T.C. 124.14
123.58
125.95 RETAINING WALL
124.95

STATION 3+50

118.11 BACK OF WALK
118.65
T.C. 118.89
117.80 GUTTER
119.05
P-118.79
(NOTE: ℄ BASED ON 34.0' EXT. ROADWAY)
EX. SECT.
PROP.
CURB & GUTTER 119.21
118.50
T.C. 118.89
122.1 RETAINING WALL
BACK OF WALK 120.50

STATION 3+00

BACK OF WALK 115.29
T.C. 115.78
CURB & GUTTER
115.43
P-115.68
115.68
(NOTE: ℄ BASED ON 37.5' EXT. ROADWAY)
EX. SECT.
PROP.
T.C. 115.78
CURB & GUTTER 115.20
114.85
116.19 BACK OF WALK

SCALE 1" = 2.5'

FROM STA. 0+00 TO 3+00
SECTIONS NOT INCLUDED
PROPOSED SECTIONS SIMILAR
TO EXISTING.

SHEET "A"

FINAL SURVEY	BY	DATE
	SURVEYED	
	PLOTTED	
NOTE BOOK	TEMPLATE	
NO.	AREAS	
	AREAS CHECKED	

ORIGINAL SURVEY	BY	DATE
	SURVEYED	
	PLOTTED	
NOTE BOOK	TEMPLATE	
NO.	AREAS	
	AREAS CHECKED	

PLATE 3-CROSS SECTION O. P. R. & R. E. STANDARD
100% RAG PAPER-MADE AND PRINTED IN U. S. A.
THE FREDERICK POST CO., CHICAGO

CHERRY ROAD N.W.
CROSS SECTION FROM STATION 5+00 TO 7+50

FINAL SURVEY — NOTE BOOK NO. — SURVEYED — PLOTTED — TEMPLATE — AREAS — AREAS CHECKED — BY — DATE

ORIGINAL SURVEY — NOTE BOOK NO. — SURVEYED — PLOTTED — TEMPLATE ETC. — AREAS — AREAS CHECKED — BY — DATE

STATION 7+50

2.5' 2.5'

153.93 BACK OF WALK

T.C. 153.93

15.0 SIDEWALK

15.0 GUTTER

HP 153.57

P. 153.57

EXISTING G.

PROPOSED G.

℄ BASED ON 28.5' EXISTING PAVEMENT

TRANS INTO SUPER EL.

T.C. 153.58

153.5 TOP RET. WALL

153.5 BACK OF WALK

STATION 7+00

152.18 BACK OF WALK

T.C. 150.94

15.0 SIDEWALK

15.0 GUTTER

151.20 HP

151.20 SE

P. 150.84

EXISTING G.

PROPOSED G.

℄ BASED ON 27.6' EXISTING PAVEMENT

T.C. 150.94

152.1 BACK OF WALK

152.1 TOP RET. WALL

INTERSECTION GUY ST. N.W. 6+50

146.85 BACK OF WALK

T.C. 147.18

15.0 SIDEWALK

15.0 GUTTER

147.18 HP

147.18 SE

P. 147.38

EXISTING G.

PROPOSED G.

℄ BASED ON 28' EXISTING PAVEMENT

STATION 6+00

146.46 BACK OF WALK

T.C. 143.94

15.0 SIDEWALK

15.0 GUTTER

143.86 HP

143.86 SE

P. 143.17

EXISTING G.

PROPOSED G.

℄ BASED ON 36' EXISTING PAVEMENT

143.94 SE

143.94 HP

146.52 TOP RET. WALL

146.78 BACK OF WALK

STATION 5+00

139.18 BACK OF WALK

T.C. 138.94

15.0 SIDEWALK

15.0 GUTTER

139.04 HP

139.04 SE

P. 138.32

EXISTING G.

PROPOSED G.

℄ BASED ON 34' EXISTING PAVEMENT

138.94 SE

138.94 HP

141.6 TOP RET. WALL

139.6 BACK OF WALK

STATION 5+00

134.18 BACK OF WALK

T.C. 132.47

15.0 SIDEWALK

15.0 GUTTER

133.94 HP

133.94 SE

P. 133.37

EXISTING G.

PROPOSED G.

℄ BASED ON 27' EXISTING PAVEMENT

T.C. 133.47

133.79 TOP RET. WALL

134.19 BACK OF WALK

155 153 150 150 148 145 143 140 140 135 135 130

PLATE 3—CROSS SECTION C. P. R. & R. E. STANDARD
100% RAG PAPER—MADE AND PRINTED IN U. S. A.
THE FREDERICK POST CO., CHICAGO

SHEET B"

SHEET B"