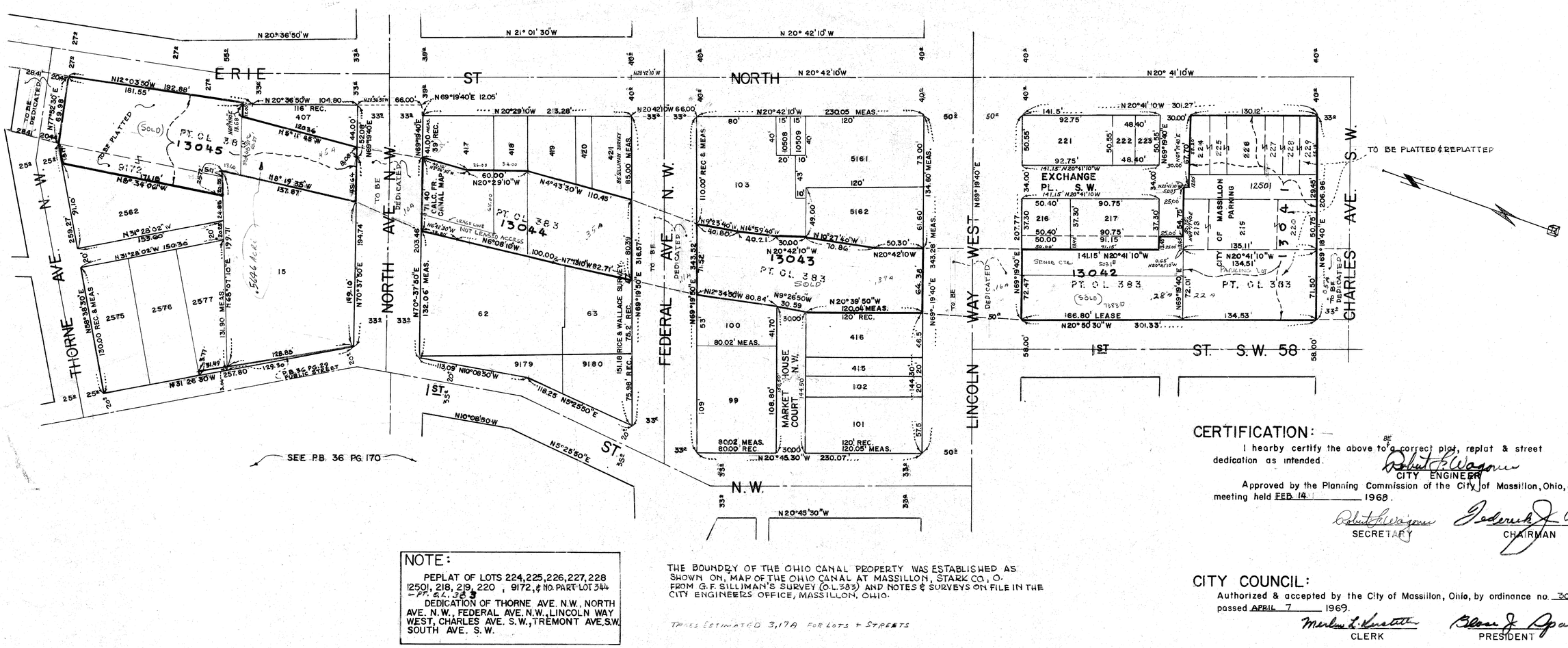

CERTIFICATION:

I hearby certify the above to be a correct plat, replat & street dedication as intended.

Robert F. Wagoner
CITY ENGINEER

Approved by the Planning Commission of the City of Massillon, Ohio, at a meeting held FEB. 14 1968.

Robert F. Wagoner — SECRETARY
Frederick J. Wilkin — CHAIRMAN

CITY COUNCIL:

Authorized & accepted by the City of Massillon, Ohio, by ordinance no. 30-1969 passed APRIL 7 1969.

Merlene L. Kristoff — CLERK
Blaine J. Sparma — PRESIDENT

Entered for Transfer this 2nd day of June 1969.

Joe Hoder by W.B. Parmelee Deputy
COUNTY AUDITOR

Received for recorded this 3 day of June 1969

RECORDED In vol. ~~30 Page 80~~ 80

Kenneth E. Mottes
COUNTY RECORDER

Recording fee A-157 $9.20

Know all men by these present: that I Raymond Marchand Sr. Safety Service Dir. of the CITY of MASSILLON, OHIO, have duly authorized by the Council of said City to sign this plat, replat & street dedications, in lands herefor presently owned by the City of Massillon, Ohio to public use for highway purposes forever, all in accordance with ordinance No. 30 - 1969 passed APRIL 7 1969.

Raymond J. Marchand Jr.
SAFETY — SERVICE DIR.

NOTE:

PEPLAT OF LOTS 224,225,226,227,228 12501, 218, 219, 220 ; 9172, & NO. PART LOT 344 - PT. OL. 383
DEDICATION OF THORNE AVE. N.W., NORTH AVE. N.W., FEDERAL AVE. N.W., LINCOLN WAY WEST, CHARLES AVE. S.W., TREMONT AVE. S.W. SOUTH AVE. S.W.

THE BOUNDRY OF THE OHIO CANAL PROPERTY WAS ESTABLISHED AS SHOWN ON, MAP OF THE OHIO CANAL AT MASSILLON, STARK CO., O. FROM G.F. SILLIMAN'S SURVEY (O.L. 383) AND NOTES & SURVEYS ON FILE IN THE CITY ENGINEERS OFFICE, MASSILLON, OHIO.

TAXES ESTIMATED 3.17A FOR LOTS + STREETS

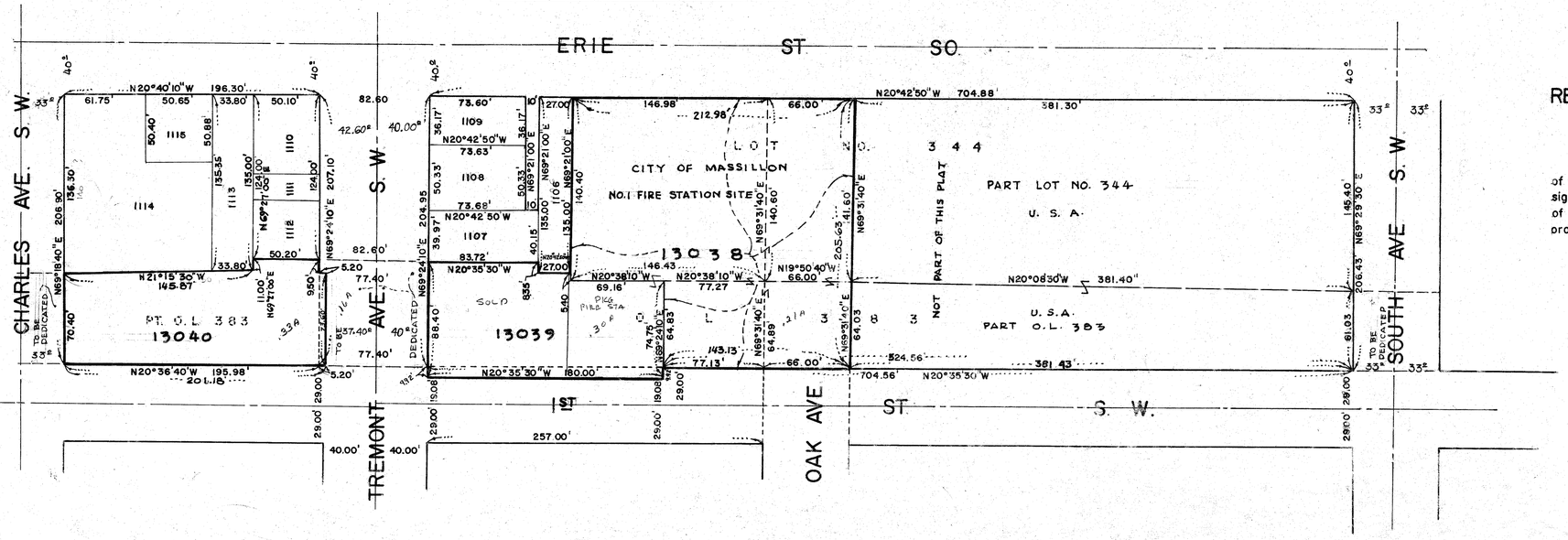

Recording $9.20

City Of Massillon, Ohio	
PLAT, REPLAT & STREET DEDICATION PLAT OF PT. OL 383 & REPLAT OF VARIOUS LOTS & DEDICATIONS OF VARIOUS STRS-SEE NOTE	
Approved by Robert F. Wagoner CITY ENGINEER	DEPT. OF PUBLIC SERVICE ENGR. DIVISION
Dr. by RONNIE MCPHERSON CK. BY R.F.W.	FEB. 5, 1968 — SCALE: 1" = 50'

FILE NO. SD 367 ACC. No. 2446

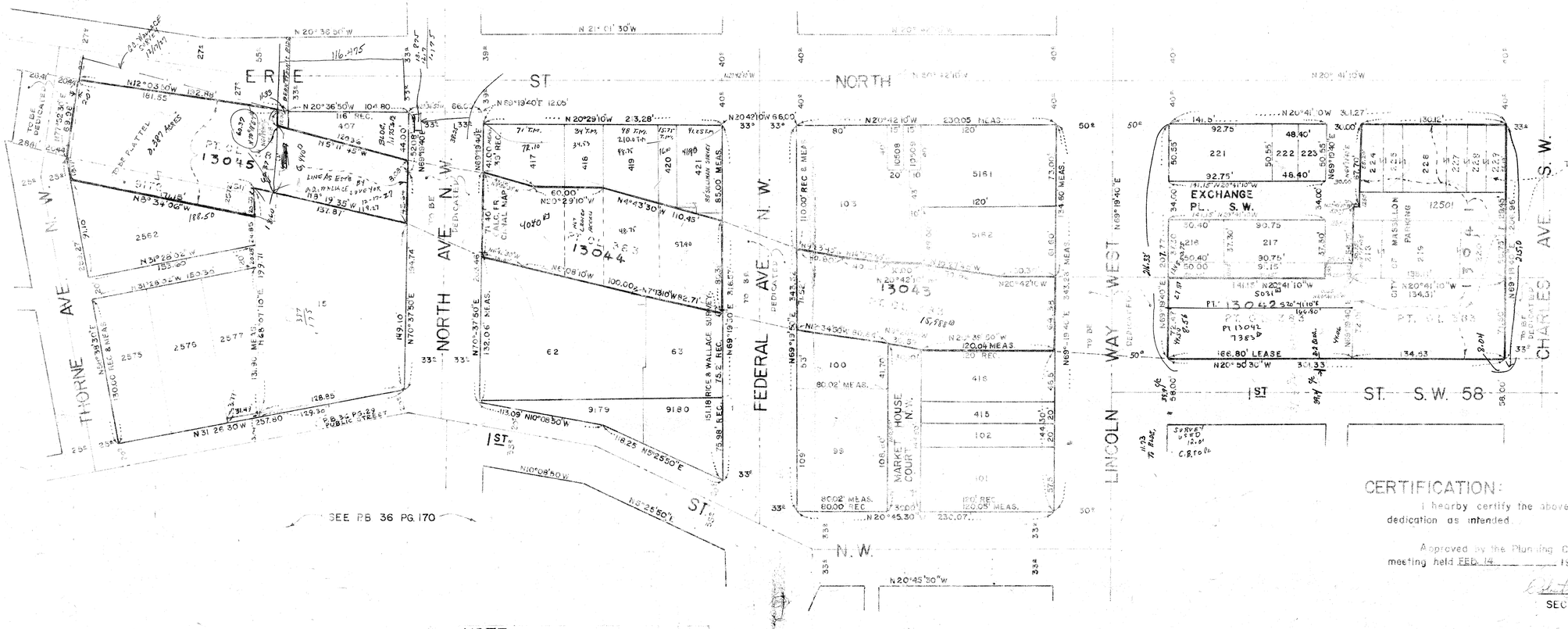

NOTE:

PEPLAT OF LOTS 224,225,226,227,228 1250', 218, 219, 220 ; 9172,‡ 10 PART LOT 244

DEDICATION OF THORNE AVE. N.W., NORTH AVE. N.W., FEDERAL AVE. N.W., LINCOLN WAY WEST, CHARLES AVE. S.W., TREMONT AVE. S.W. SOUTH AVE. S.W.

THE BOUNDARY OF THE OHIO CANAL PROPERTY WAS ESTABLISHED AS SHOWN ON MAP OF THE OHIO CANAL AT MASSILLON, STARK CO., O. FROM G.F. GILLMAN'S SURVEY (1913) AND NOTES & SURVEYS ON FILE IN THE CITY ENGINEERS OFFICE, MASSILLON, OHIO.

CERTIFICATION:

I hereby certify the above to a correct plat, replat & street dedication as intended.

CITY ENGINEER

Approved by the Planning Commission of the City of Massillon, Ohio, at a meeting held FEB. 14 1968

SECRETARY CHAIRMAN

CITY COUNCIL:

Authorized & accepted by the City of Massillon, Ohio, by ordinance no 30-69 passed APRIL 7 1969.

CLERK PRESIDENT

Entered for Transfer this 2nd day of June 1969

COUNTY AUDITOR

Received for recorded this ____ day of ____ 1969

RECORDED In vol 36 page 170

COUNTY RECORDER

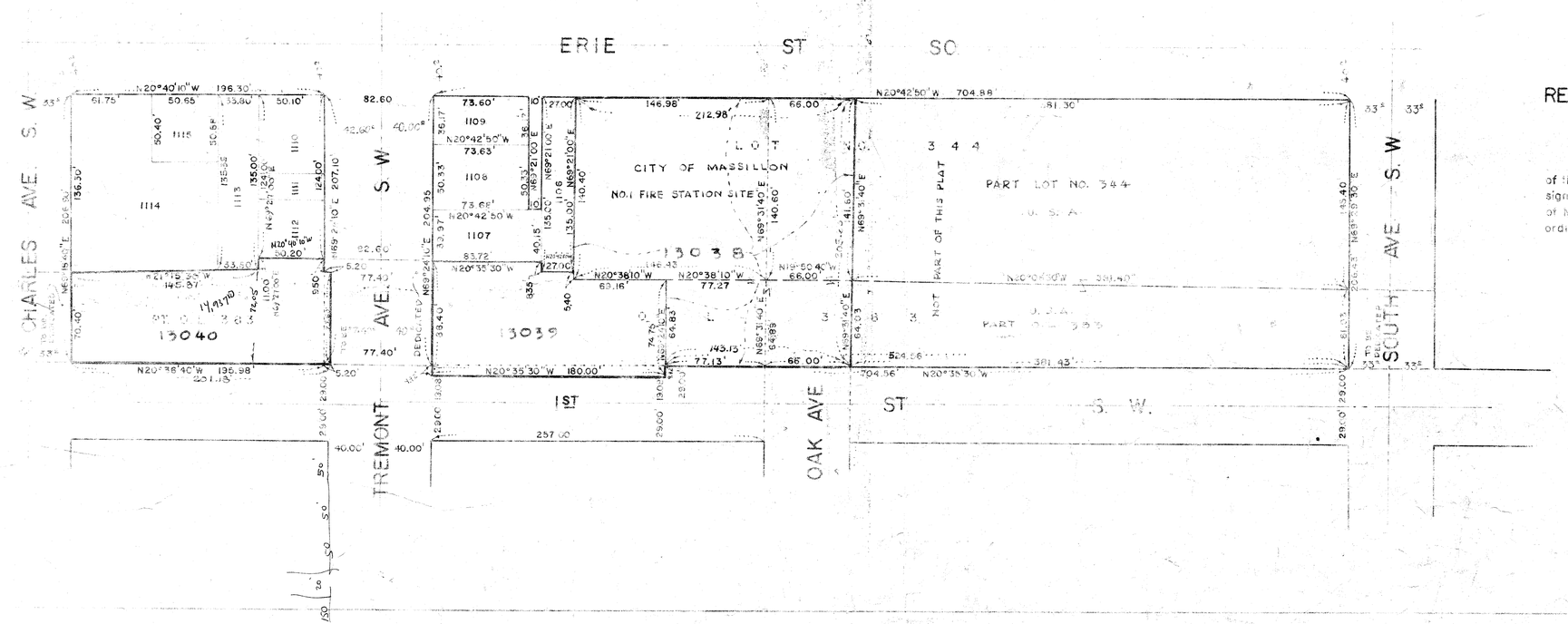

Know all men by these present: that I Raymond Marchand Sr. Safety Service Dir. of the CITY of MASSILLON, OHIO, have duly authorized by the Council of said City to sign this plat, replat & street dedications, in lands herefor presently owned by the City of Massillon, Ohio to public use for highway purposes forever, all in accordance with ordinance No. 30-69 1969 passed APRIL 7 1969.

SAFETY-SERVICE DIR.

City Of Massillon, Ohio

PLAT, REPLAT & STREET DEDICATION

PLAT OF PT. CL 383 & REPLAT OF VARIOUS LOTS & DEDICATION OF VARIOUS STRS. SEE NOTE

Approved by CITY ENGINEER

DEPT. OF PUBLIC SERVICE ENGR. DIVISION

CITY PLANNING COMMISSION FEB 5 1968

SCALE 1" = 50'