

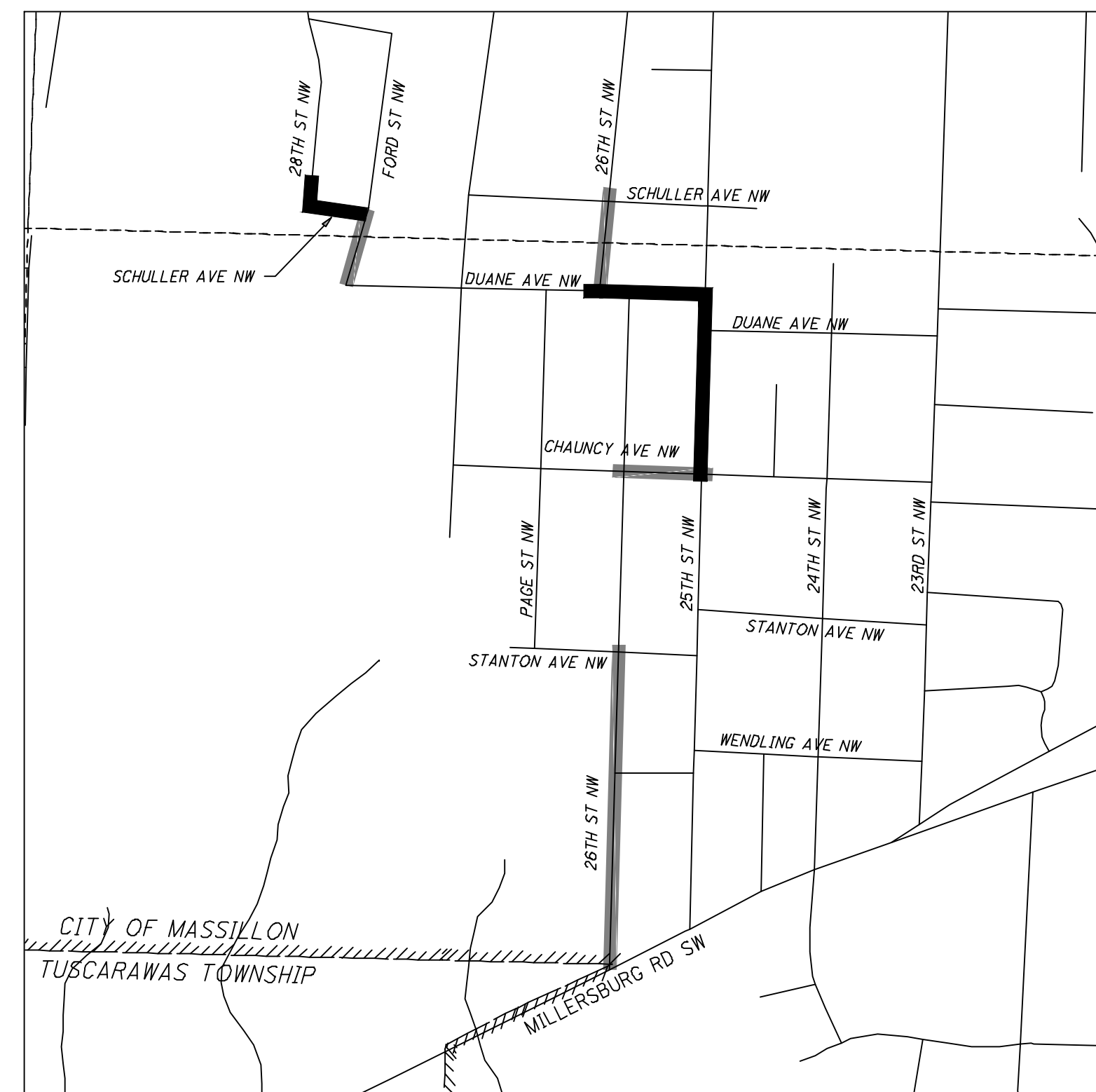
STORM SEWER AND ROADWAY IMPROVEMENT

26TH ST NW AREA

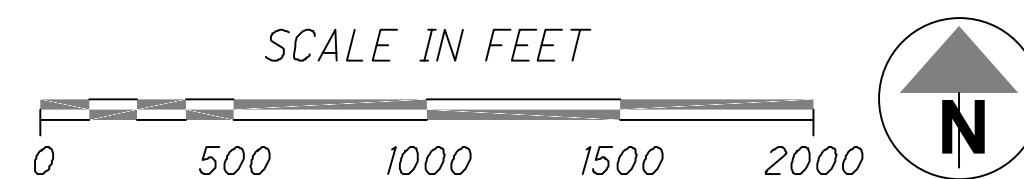
CITY OF MASSILLON

JULY, 2024

WATERLINE AS-BUILTS 01-29-26



LOCATION MAP
 LATITUDE: N 40°47'26" LONGITUDE: W 81°33'12"



- PORTION TO BE IMPROVED
- INTERSTATE & DIVIDED HIGHWAY
- UNDIVIDED STATE & FEDERAL ROUTES
- OTHER ROADS

UNDERGROUND UTILITIES

CONTACT BOTH SERVICES TWO WORKING DAYS BEFORE YOU DIG



OHIO811.org
Before You Dig

(Non-members must be called directly)
OHIO811, 8-1-1, or 1-800-362-2764

OIL & GAS PRODUCERS
UNDERGROUND PROTECTION SERVICE
1-800-925-0988

INDEX OF SHEETS:

TITLE SHEET	1
MASTER DRAWING LEGEND	2
SCHEMATIC PLANS	3-5
PROJECT CONTROL POINTS	6
PROPERTY OWNERSHIP	7-8
TYPICAL SECTIONS	9-15
GENERAL NOTES	16-18
MAINTENANCE OF TRAFFIC	20
MAINTENANCE OF TRAFFIC NOTES	21
GENERAL SUMMARY	22
PLAN & PROFILES	23-35
26TH ST NW STORM SEWER OUTLET ENLARGEMENT	36
CROSS SECTIONS	37-80
INTERSECTION DETAILS	81-93
STORM SEWER PROFILES	94-98
DRIVE DETAILS	99
MISCELLANEOUS DETAILS	100-101
TRAFFIC CONTROL PLANS	102-106
SWPP PLANS	107-112
SWPPP NOTES & DETAILS	113-114

PROJECT DESCRIPTION

THIS PROJECT CONSISTS OF STORM SEWER IMPROVEMENTS TO THE SUBDIVISION SURROUNDING 26TH ST NW. THE ROADWAY WILL BE RECONSTRUCTED WITH CURBS TO PROVIDE ADEQUATE DRAINAGE TO THE NEW STORM SYSTEM.

EARTH DISTURBED AREAS

PROJECT EARTH DISTURBED AREA:	4.34 ACRES
ESTIMATED CONTRACTOR EARTH DISTURBED AREA:	0.25 ACRES
NOTICE OF INTENT EARTH DISTURBED AREA:	4.59 ACRES

2023 SPECIFICATIONS

THE STANDARD SPECIFICATIONS OF THE STATE OF OHIO, DEPARTMENT OF TRANSPORTATION 2023 CONSTRUCTION & MATERIALS SPECIFICATION, INCLUDING CHANGES AND SUPPLEMENTAL SPECIFICATIONS LISTED IN THE PROPOSAL SHALL GOVERN THIS IMPROVEMENT.

ODOT STANDARD CONSTRUCTION DRAWINGS

ODOT STANDARD CONSTRUCTION DRAWINGS		SUPPLEMENTAL SPECIFICATIONS
BP-2.1	1/21/22	TC-41.20 10/18/13
BP-2.2	1/15/21	TC-42.10 10/18/13
BP-3.1	1/21/22	TC-42.20 10/18/13
BP-5.1	7/15/22	TC-52.10 10/18/13
BP-7.1	7/21/23	TC-52.20 1/15/21
CB-2-2B	1/20/23	TC-71.10 4/21/23
CB-3	7/16/21	TC-74.10 7/21/23
HW-2.1	7/15/22	MT-95.31 7/19/19
		MT-95.32 4/19/19
		MT-99.20 4/19/19
DM-4.2	7/20/12	MT-101.60 4/21/23
DM-4.3	1/15/16	MT-101.90 7/17/20
DM-4.4	1/15/16	MT-105.10 1/17/20

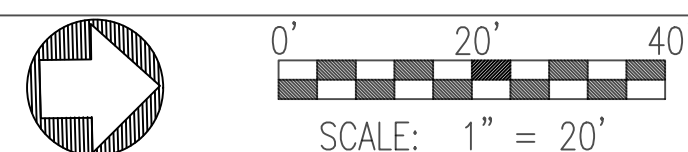
APPROVALS

APPROVED BY MASSILLON CITY ENGINEERING THIS _____ DAY OF _____, 20____.



NO. DATE

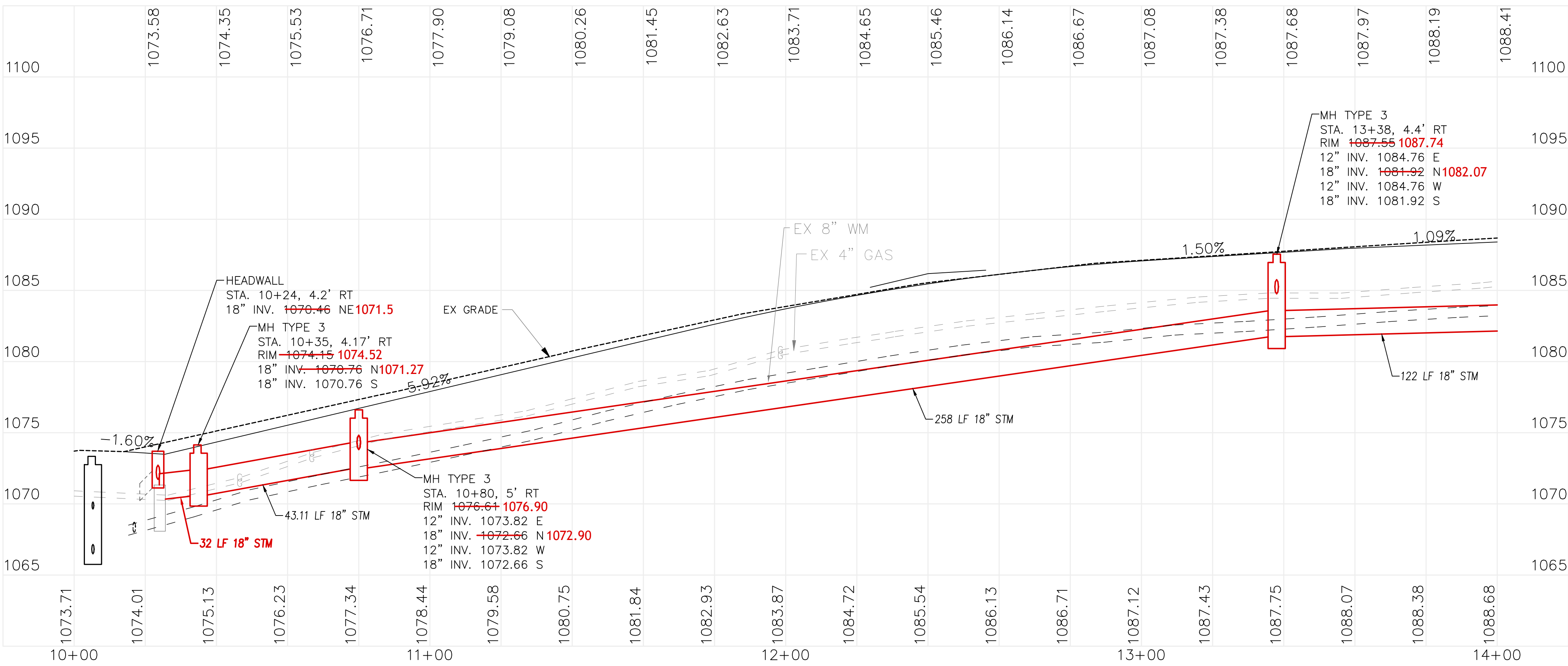
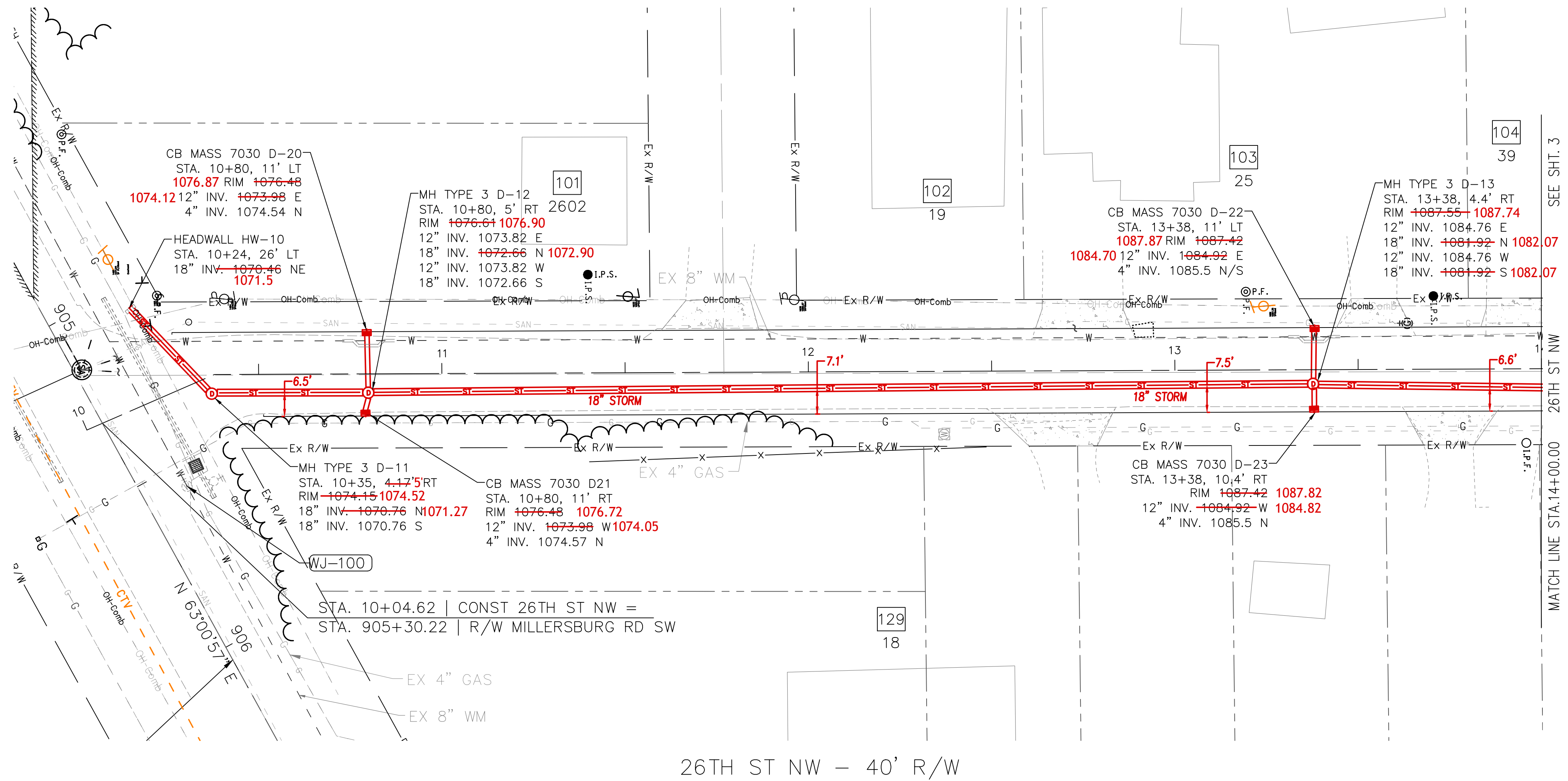
DESIGNED BY: JS DATE: AUGUST 2025
 REVIEWED BY: DSH
 APPROVED BY: DSH



DESIGNED BY:  AS-BUILT PLAN PREPARED BY: MUNICIPAL COMPANIES 345 3RD STREET, UNIT B MASSILLON, OH 44647

DIVISION **STARK**

STORM SEWER AND ROADWAY IMPROVEMENT - 26TH ST NW AREA
 CITY OF MASSILLON, STARK COUNTY, OHIO

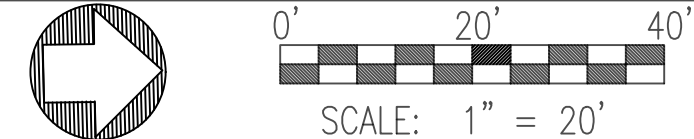


AS-BUILTS 01-29-26

NO. _____ DATE _____

DESIGNED BY: JS
 REVIEWED BY: DSH
 APPROVED BY: DSH

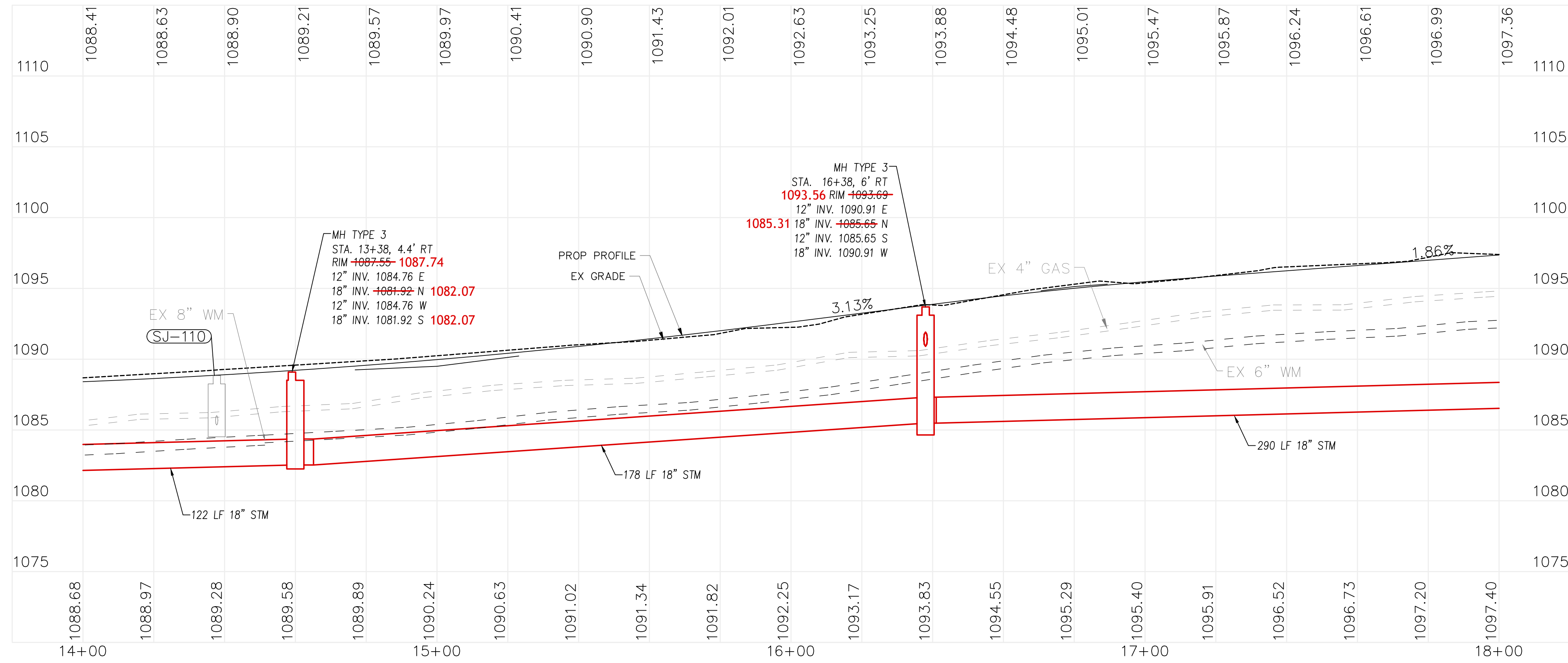
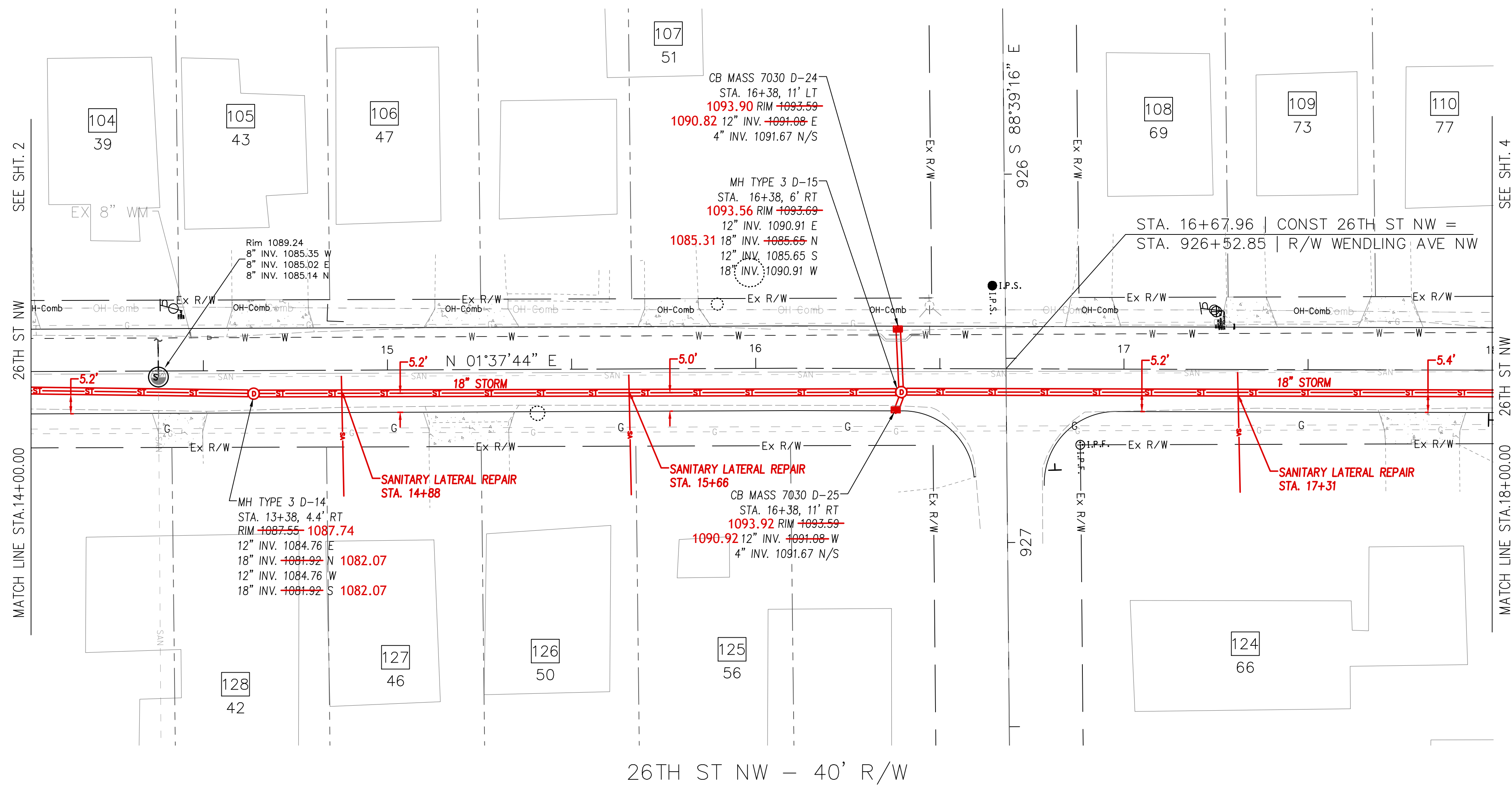
DATE: AUGUST 2025



DESIGNED BY: **M** AS-BUILD PLAN PREPARED BY: MUNICIPAL COMPANIES 846 3RD STREET, UNIT B MASSILLON, OH 44647

DIVISION: **STARK**

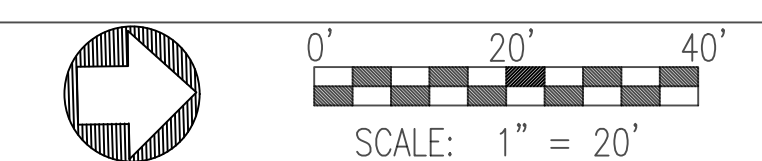
STORM SEWER AND ROADWAY IMPROVEMENT - 26TH ST NW AREA
 CITY OF MASSILLON, STARK COUNTY, OHIO



NO. _____
 DATE _____

DESIGNED BY: JS
 REVIEWED BY: DSH
 APPROVED BY: DSH

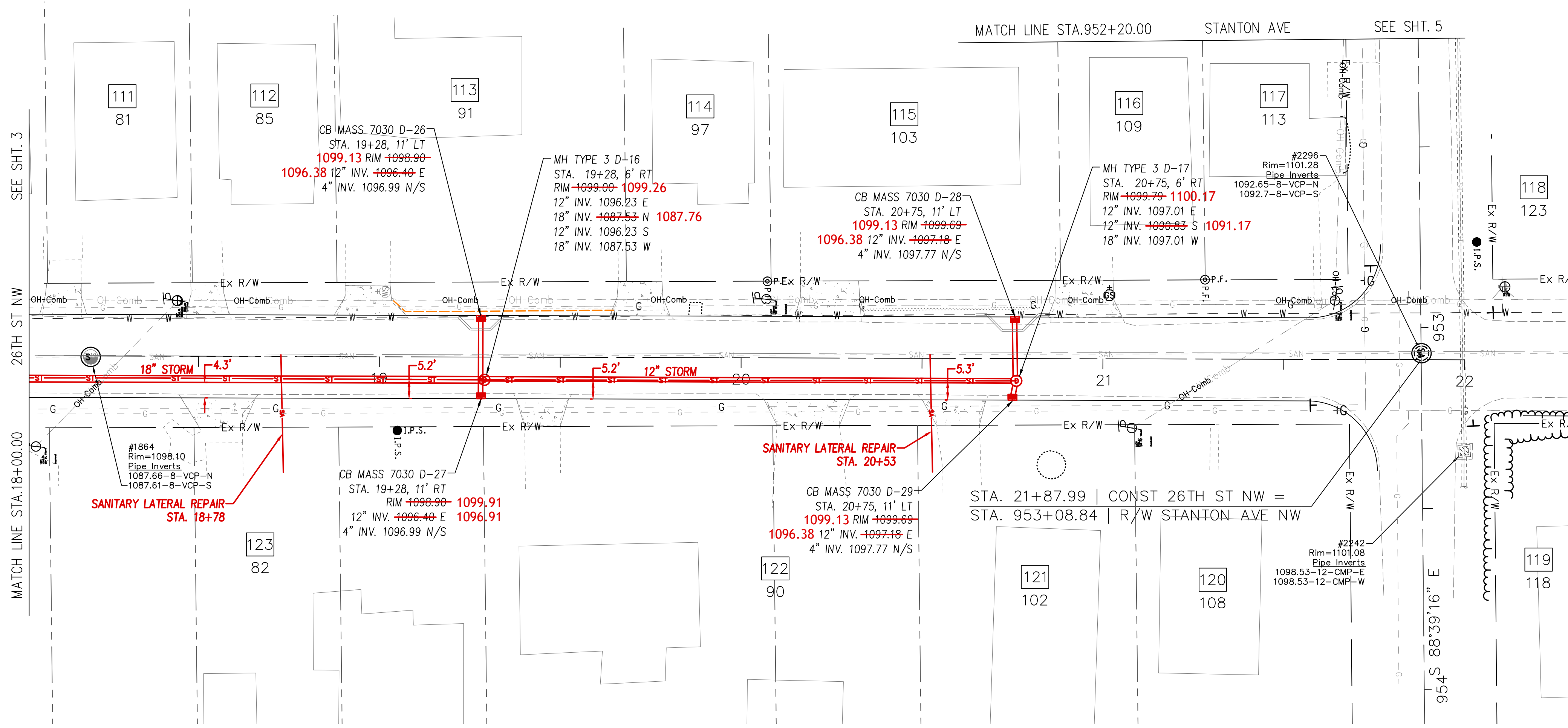
DATE: AUGUST 2025



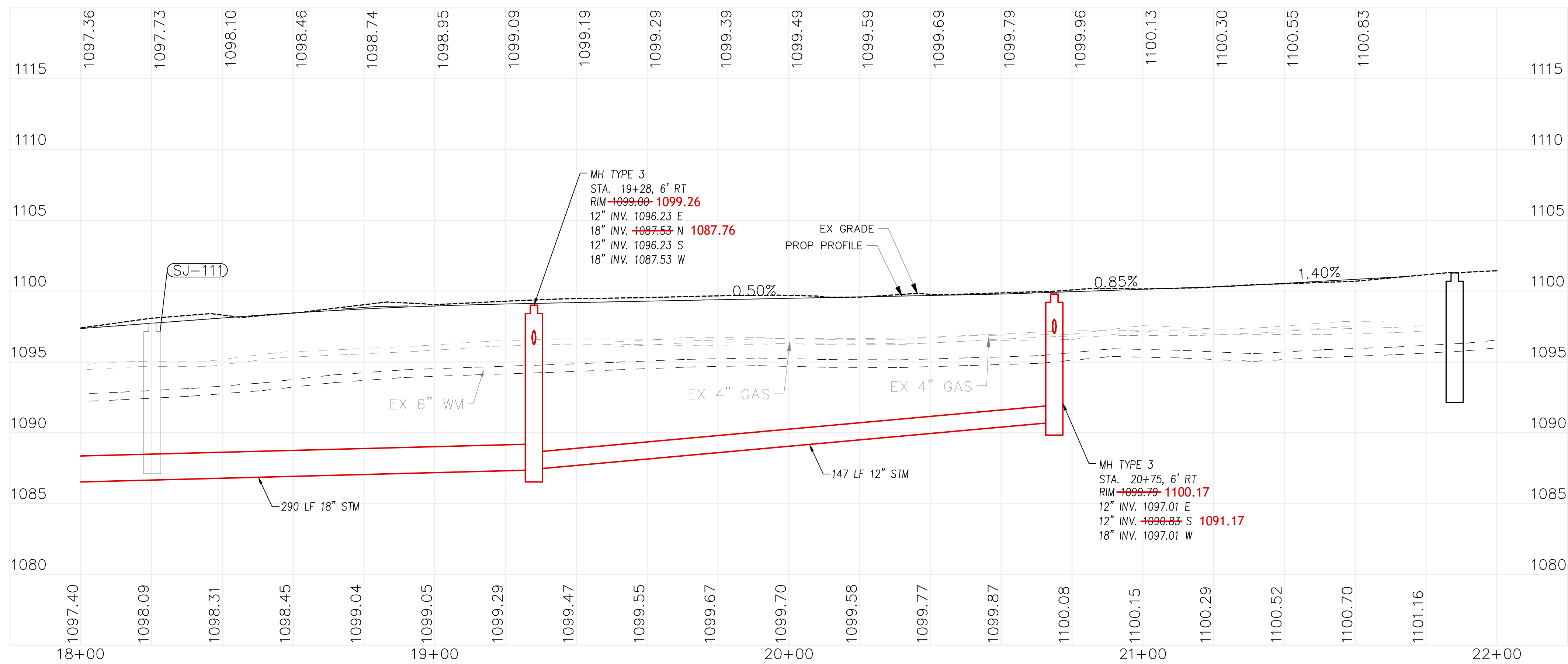
DESIGNED BY: **M** MUNICIPAL ENGINEERS
 846 3RD STREET, UNIT B
 MASSILLON, OH 44647

DIVISION
STARK

AS-BUILTS 01-29-26
 STORM SEWER AND ROADWAY IMPROVEMENT - 26TH ST NW AREA
 CITY OF MASSILLON, STARK COUNTY, OHIO



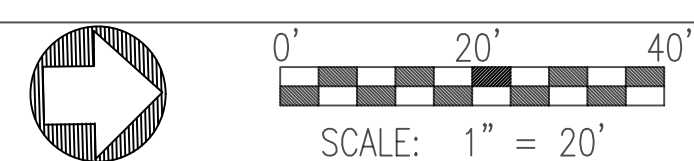
26TH ST NW - 40' R/W



NO.	DATE

DESIGNED BY: JS
 REVIEWED BY: DSH
 APPROVED BY: DSH

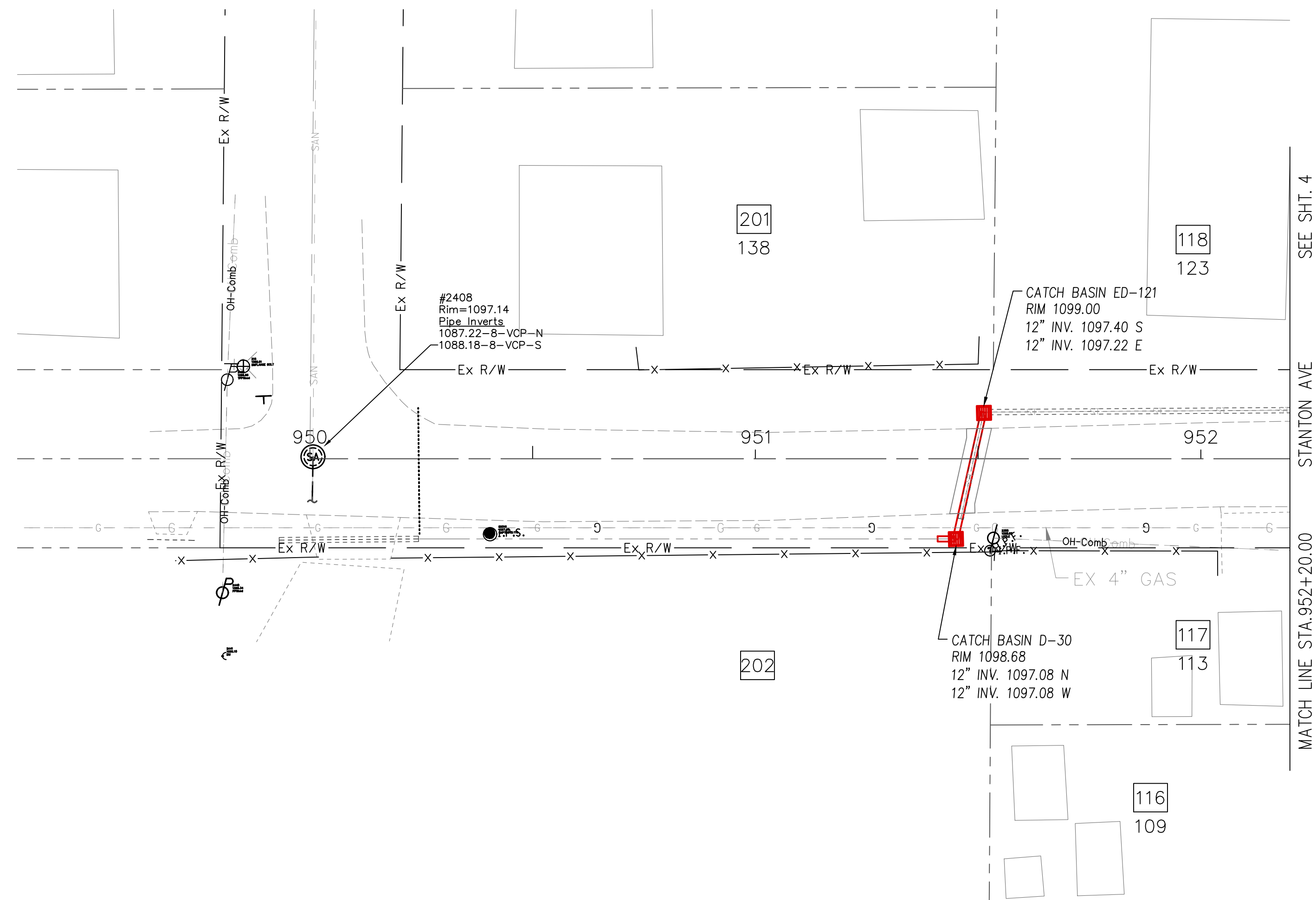
DATE: AUGUST 2025



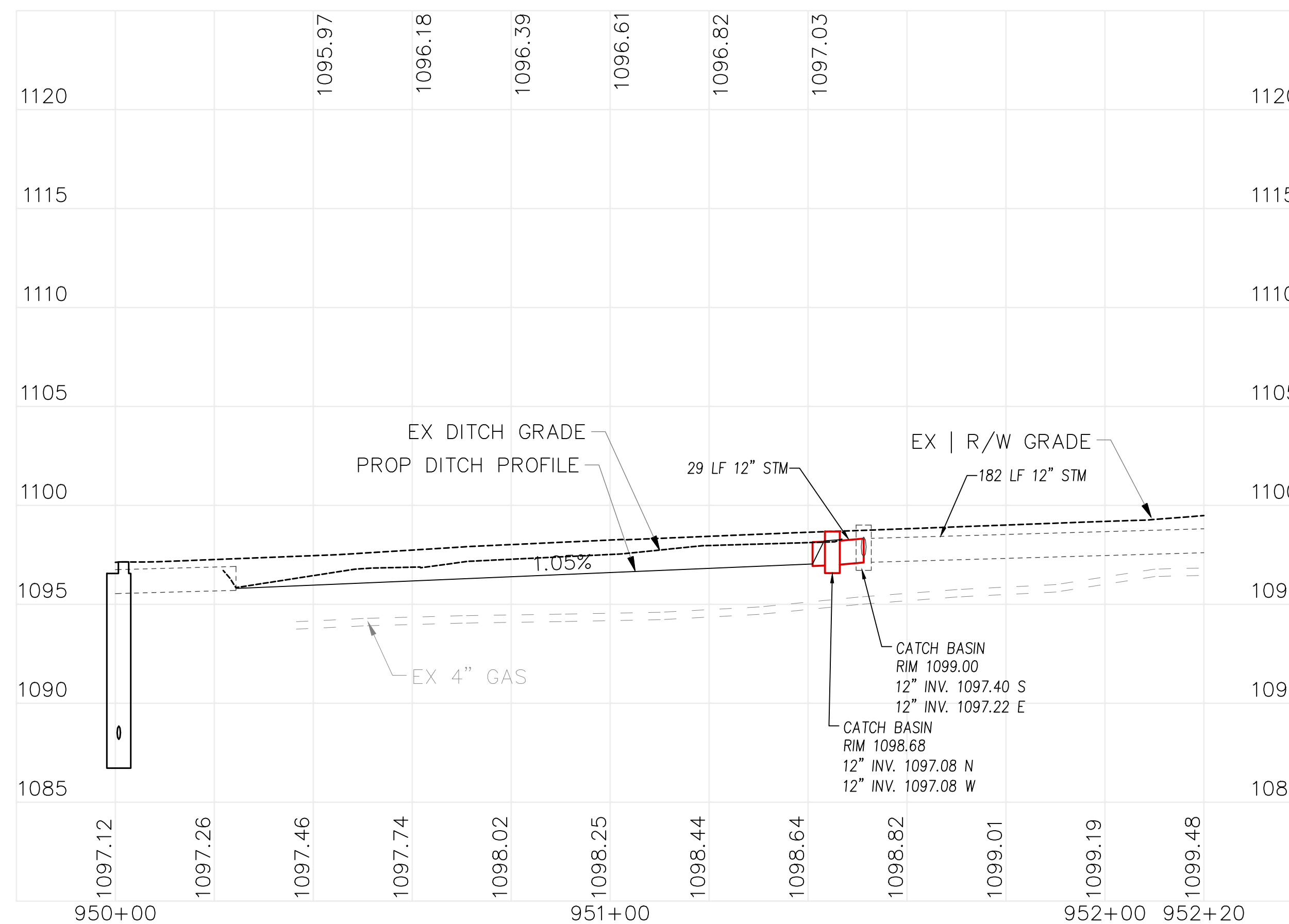
DESIGNED BY: **M** MUNICIPAL ENGINEERS
 846 3RD STREET, UNIT B
 MASSILLON, OH 44647

DIVISION
STARK

AS-BUILTS 01-29-26
 STORM SEWER AND ROADWAY IMPROVEMENT - 26TH ST NW AREA
 CITY OF MASSILLON, STARK COUNTY, OHIO

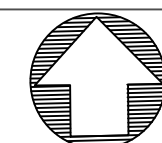


STANTON AVE - 40' R/W



DESIGNED BY: JS
 REVIEWED BY: DSH
 APPROVED BY: DSH

DATE: AUGUST 2025



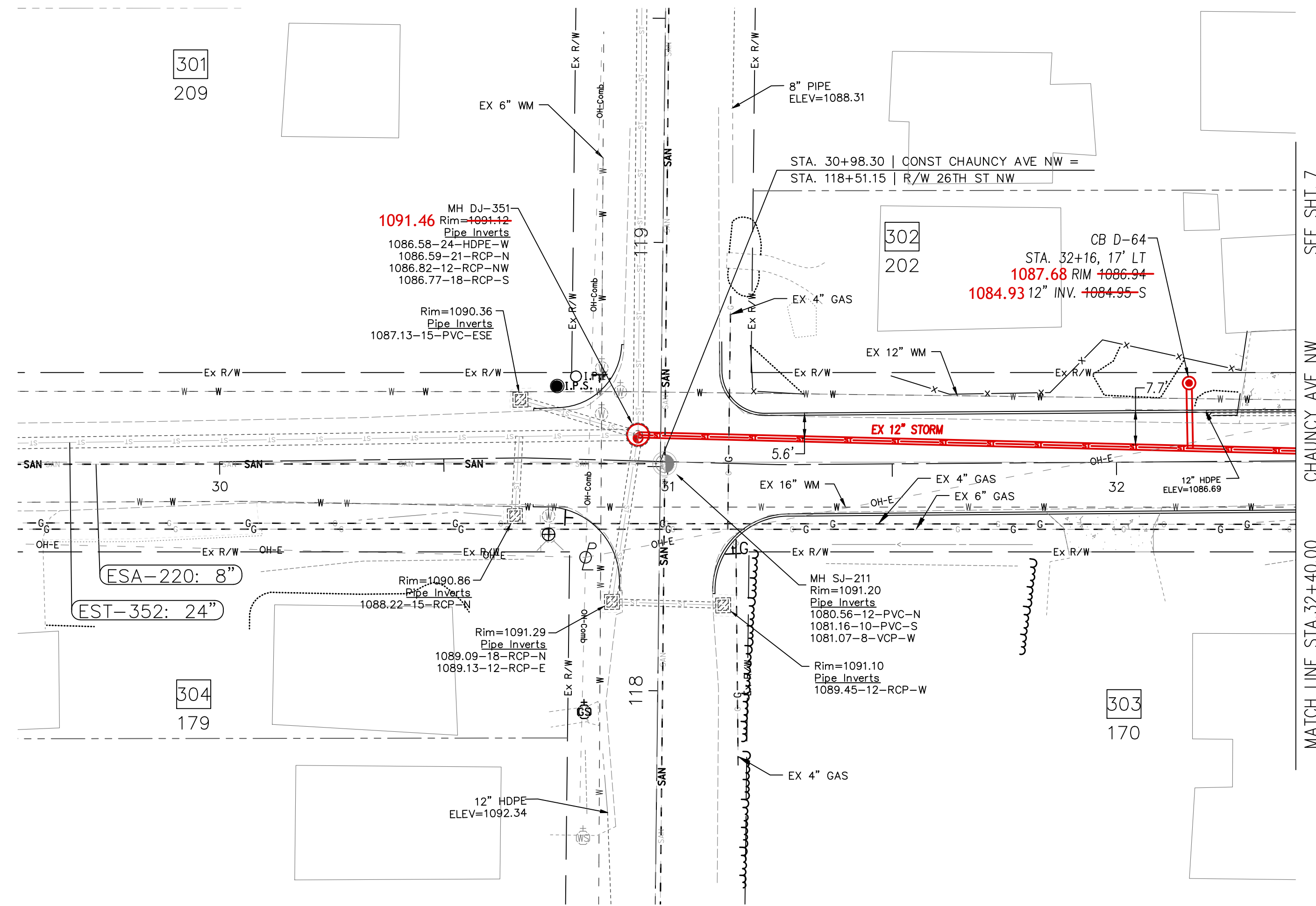
0' 20' 40'
 SCALE: 1" = 20'

DESIGNED BY: **M** MUNICIPAL ENGINEERS
 846 3RD STREET, UNIT B
 MASSILLON, OH 44647

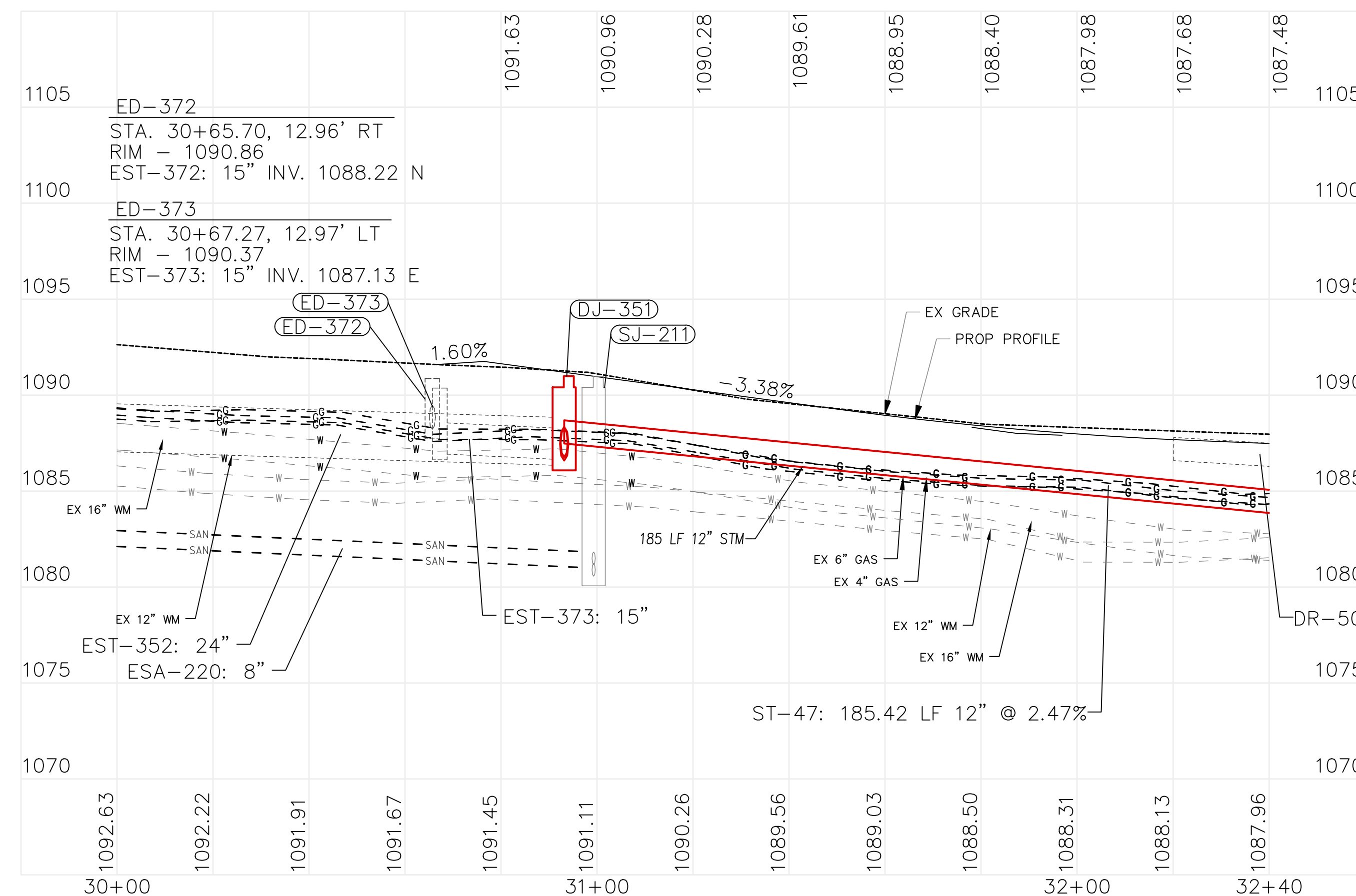
DIVISION: **STARK**

STORM SEWER AND ROADWAY IMPROVEMENT - 26TH ST NW AREA
 CITY OF MASSILLON, STARK COUNTY, OHIO

AS-BUILTS 01-29-26



CHAUNCY AVE NW - 40' R/W



DJ-351
 STA. 30+93.17, 5.81' LT
 EX. RIM - 1091.12
 PROP. RIM - ~~1090.99~~ 1091.46
 EST-351: 21" INV. 1086.59 N
 EST-370: 18" INV. 1086.77 S
 EST-373: 15" INV. 1086.82 W
 EST-352: 24" INV. 1086.58 W
 ST-47: 12" INV. 1087.58 E

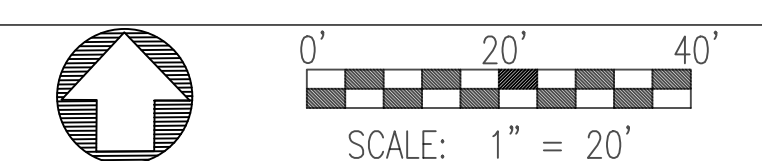
SJ-211
 STA. 30+99.30, 0.44' RT
 EX. RIM - 1091.15
 PROP. RIM - 1090.98
 ESA-212: 8" INV. 1081.16 S
 ESA-211: 8" INV. 1080.56 N
 ESA-220: 8" INV. 1081.07 W



BY	
DATE	
NO.	

DESIGNED: JS
 REVIEWED BY: DSH
 APPROVED BY: DSH

DATE: AUGUST 2025

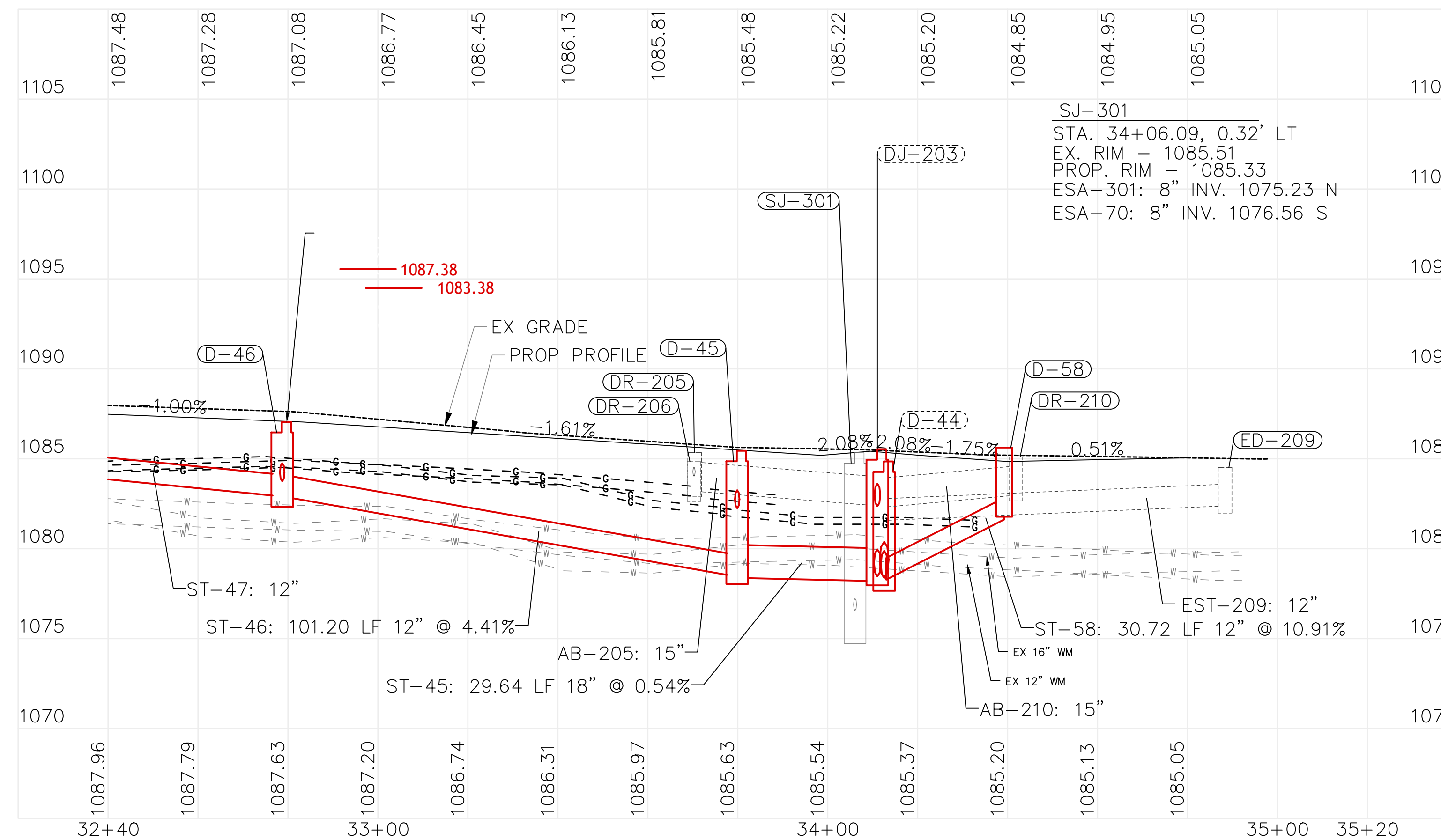
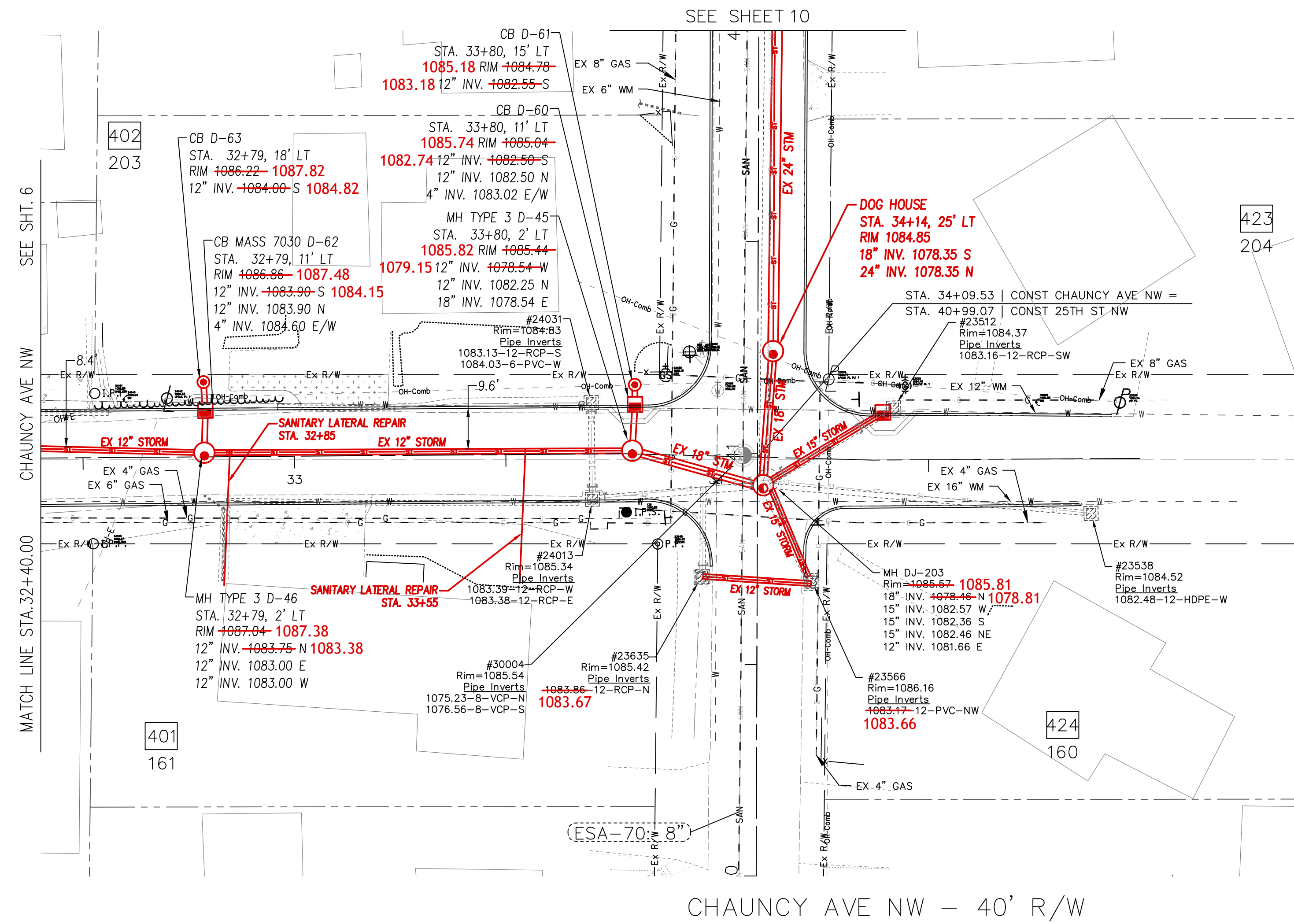


DESIGNED BY: AS-BUILT PLAN PREPARED BY: MUNICIPAL COMPANIES 340 3RD STREET, UNIT B MASSILLON, OH 44647

DIVISION: **STARK**

STORM SEWER AND ROADWAY IMPROVEMENT - 26TH ST NW AREA
 CITY OF MASSILLON, STARK COUNTY, OHIO

AS-BUILTS 01-29-26



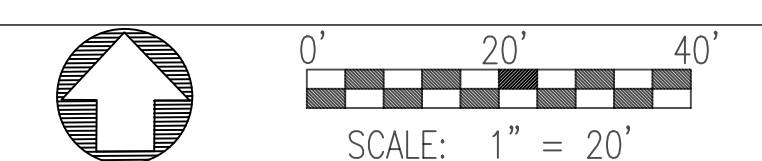
D-46 MASS MH TYPE 3 (48" BASE) STA. 32+78.71, 0.99' LT RIM - 1087.04 1087.38 ST-62: 12" INV. 1083.75 N ST-46: 12" INV. 1083.30 E ST-47: 12" INV. 1083.00 W	D-45 MASS MH TYPE 3 (48" BASE) STA. 33+79.88, 0.75' LT RIM - 1085.44 1085.82 ST-46: 12" INV. 1078.54 W 1079.15 ST-60: 12" INV. 1082.25 N ST-45: 18" INV. 1078.54 E
D-44 MASS MH TYPE 3 (48" BASE) STA. 34+12.56, 25.15' LT RIM - 1084.85 ST-44: 24" INV. 1078.38 N ST-144: 18" INV. 1078.38 S	D-58 CB MASS 7030 STA. 34+39.26, 11.26' LT RIM - 1085.12 ST-58: 12" INV. 1081.73 SW UD: 4" INV. 1082.61 E/W
DR-205 STA. 33+70.41, 10.69' RT EX. RIM - 1085.34 EST-205: 15" INV. 1083.38 E EST-206: 12" INV. 1083.39 N	DR-210 STA. 34+41.84, 12.28' LT EX. RIM - 1085.10 EST-210: 15" INV. 1083.16 S
DR-206 STA. 33+70.28, 12.17' LT EX. RIM - 1084.83 EST-206: 12" INV. 1083.13 S EST-207: 6" INV. 1084.03 W	ED-209 STA. 34+88.35, 12.93' RT RIM - 1084.52 EST-209: 12" INV. 1082.48 UD: 4" INV. 1082.51 W



NO.	DATE	BY

DESIGNED: JS
REVIEWED BY: DSH
APPROVED BY: DSH

DATE: AUGUST 2025



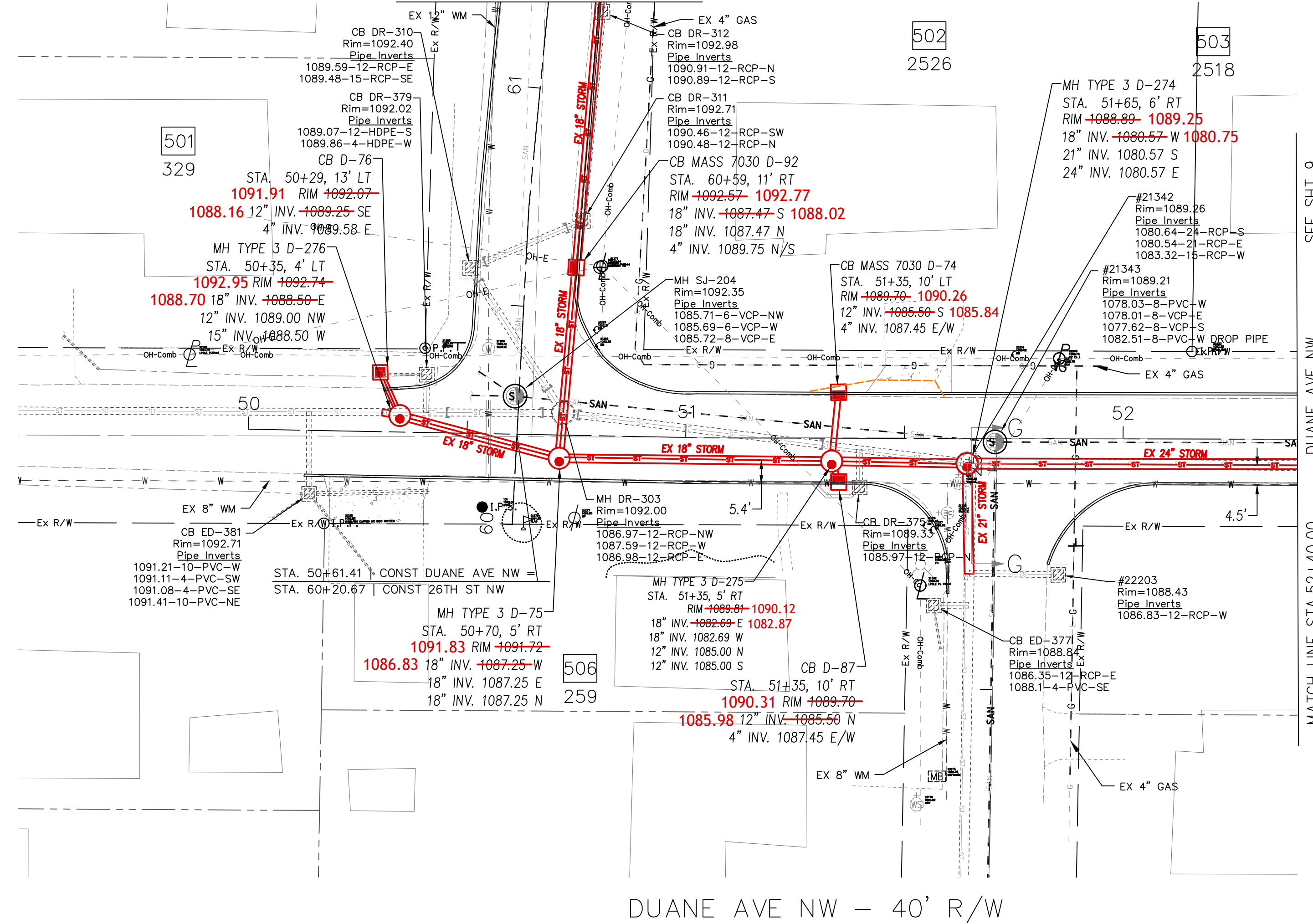
DESIGNED BY: AS-BUILT PLAN PREPARED BY: MUNICIPAL COMPANIES 340 3RD STREET, UNIT B MASSILLON, OH 44647

DIVISION: **STARK**

STORM SEWER AND ROADWAY IMPROVEMENT - 26TH ST NW AREA
CITY OF MASSILLON, STARK COUNTY, OHIO

AS-BUILTS 01-29-26

SEE SHEET 12




D-275
 MASS MH TYPE 3 (48" BASE)
 STA. 51+33.38, 5.25' RT
 RIM - ~~1089.81~~ 1090.12
 ST-275: 18" INV. ~~1082.69~~ E 1082.87
 ST-75: 18" INV. 1082.69 W
 ST-274: 12" INV. 1085.00 N
 ST-87: 12" INV. 1085.00 S

D-76
 CB MASS 5630
 STA. 50+29.90, 13.57' LT
 RIM - 1092.07
 ST-276: 12" INV. 1089.25 SE
 UD: 4" INV. 1089.58 E
 SJ-204

STA. 50+60.81, 8.69' LT
 EX. RIM - 1092.35
 PROP. RIM - 1091.91
 ESA-204: 8" INV. 1085.72 E
 ESA-206: 6" INV. 1085.71 NW
 ESA-205: 6" INV. 1085.69 W
 DR-303

STA. 50+71.85, 5.06' LT
 EX. RIM - 1092.00
 EST-303: 15" INV. 1086.98 E
 EST-304: 15" INV. 1087.59 W
 EST-310: 15" INV. 1086.97 NW

D-75
 MASS MH TYPE 3 (48" BASE)
 STA. 50+71.16, 5.31' RT
 RIM - ~~1091.72~~ 1091.83
 ST-76: 18" INV. ~~1087.25~~ W 1087.25
 ST-75: 18" INV. 1087.25 E
 ST-92: 18" INV. 1087.25 N



DR-375
 STA. 51+39.79, 11.25' RT
 EX. RIM - 1089.33
 EST-375: 12" INV. 1087.41 N

DR-302
 STA. 51+65.30, 5.60' RT
 EX. RIM - 1089.34
 EST-302: 21" INV. 1080.54 E
 EST-303: 15" INV. 1083.32 W
 EST-350: 21" INV. 1080.64 S
 SJ-203

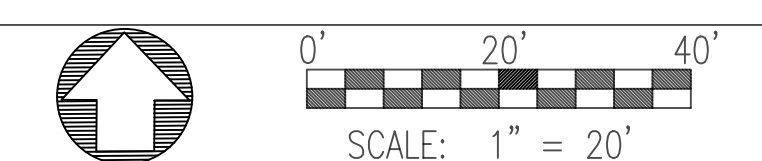
STA. 51+70.74, 0.79' RT
 EX. RIM - 1089.21
 PROP. RIM - 1088.84
 ESA-204: 8" INV. 1082.51 W
 ESA-203: 8" INV. 1078.01 E
 ESA-210: 8" INV. 1077.62 S
 ESA-204 DROP: 8" INV. 1078.03 W



NO.	DATE

DESIGNED: JS
 REVIEWED BY: DSH
 APPROVED BY: DSH

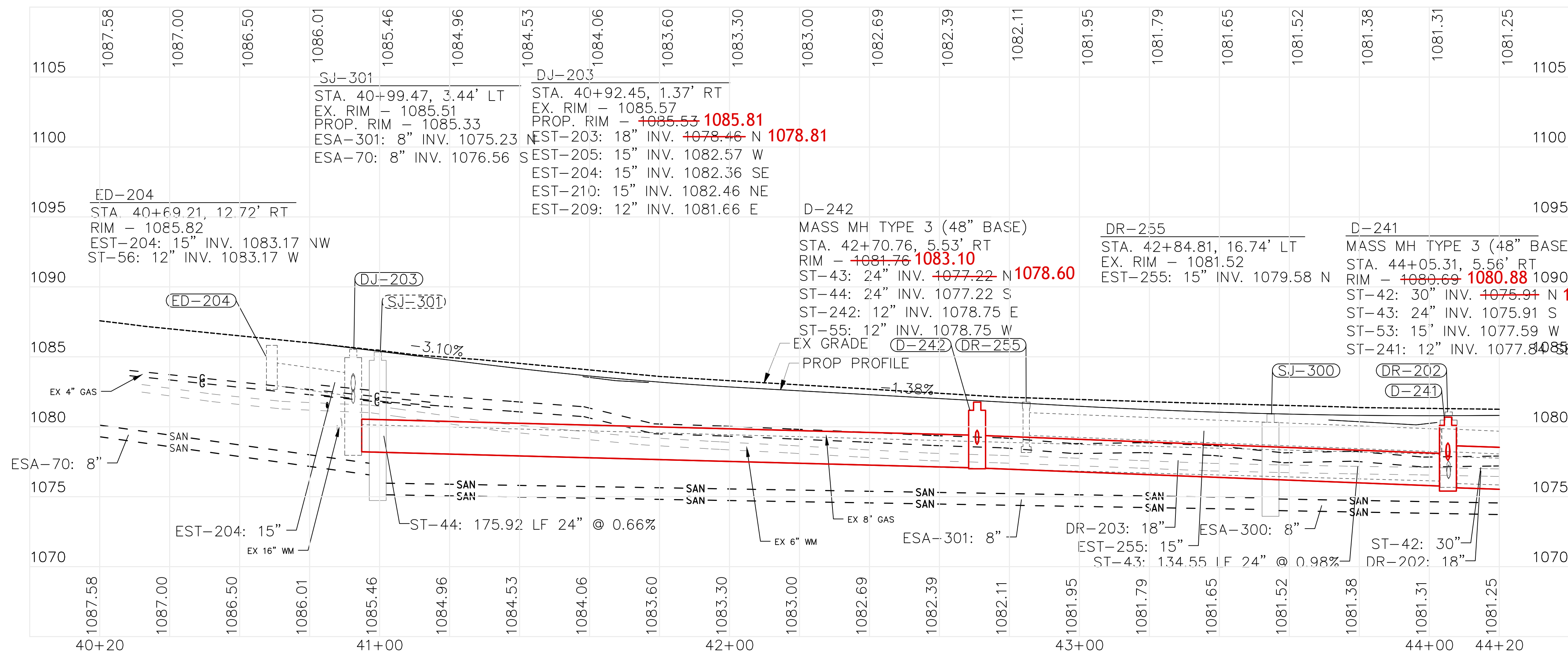
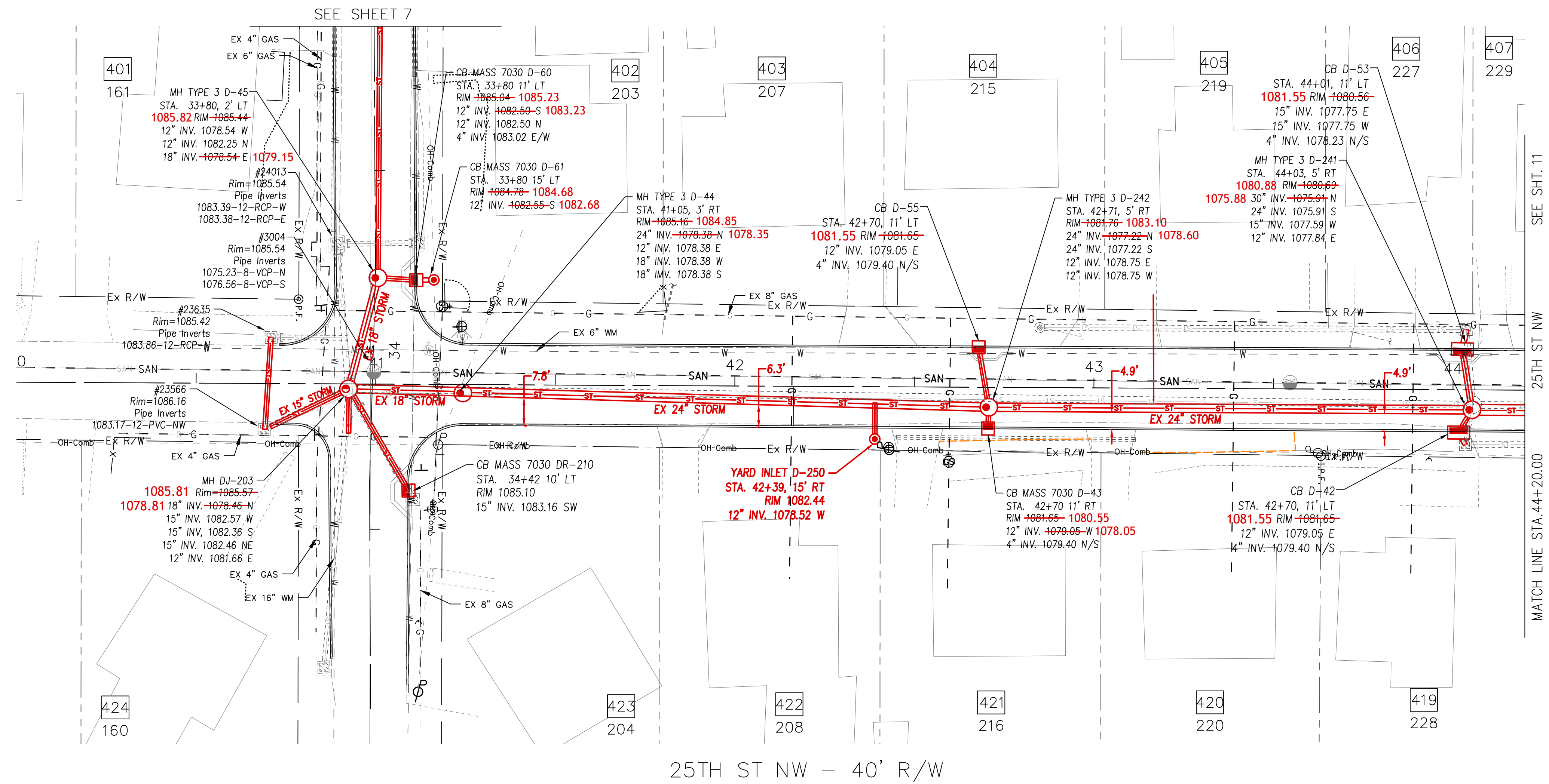
DATE: AUGUST 2025



DESIGNED BY: AS-BUILT PLAN PREPARED BY: MUNICIPAL COMPANIES 340 3RD STREET, UNIT B MASSILLON, OH 44647

DIVISION: **STARK**

STORM SEWER AND ROADWAY IMPROVEMENT - 26TH ST NW AREA
 CITY OF MASSILLON, STARK COUNTY, OHIO

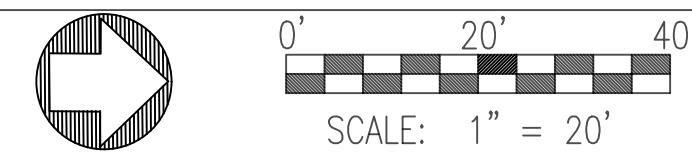


- SJ-300**
STA. 43+54.62, 1.75' LT
EX. RIM - 1081.48
PROP. RIM - 1080.90
ESA-301: 8" INV. 1074.16 S
ESA-300: 8" INV. 1074.10 N
- DR-202**
STA. 44+05.51, 4.16' RT
EX. RIM - 1081.06
EST-202: 18" INV. 1076.17 N
EST-203: 18" INV. 1076.31 S
EST-254: 15" INV. 1076.31 W
EST-253: 12" INV. 1076.28 E



DESIGNED: JS
REVIEWED BY: DSH
APPROVED BY: DSH

DATE: AUGUST 2025

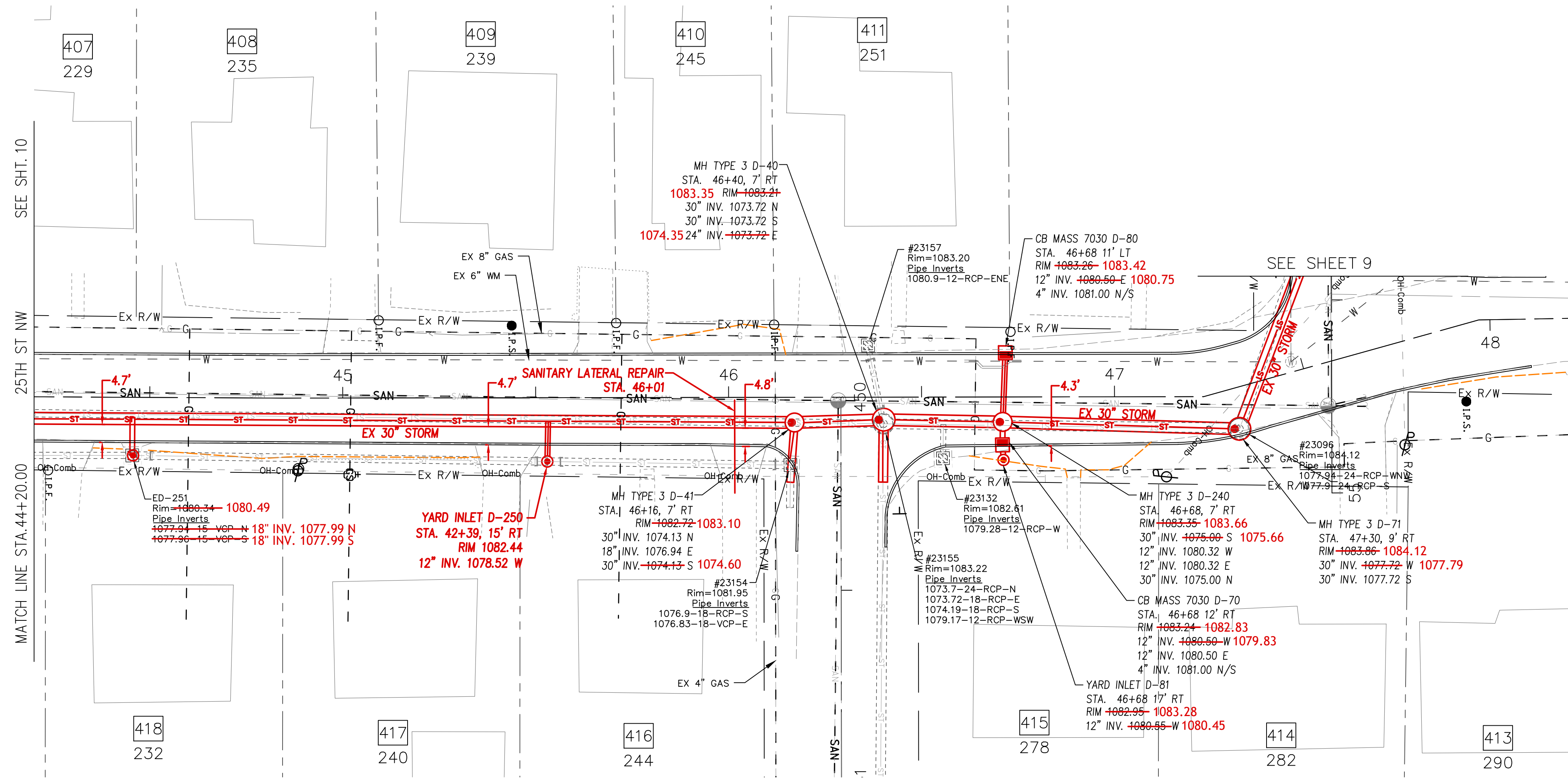


DESIGNED BY: **M** MUNICIPAL ENGINEERING & SURVEYING, INC.
446 3RD STREET, UNIT B
MASSILLON, OH 44647


DIVISION: **STARK**

STORM SEWER AND ROADWAY IMPROVEMENT - 26TH ST NW AREA
CITY OF MASSILLON, STARK COUNTY, OHIO

AS-BUILTS 01-29-26



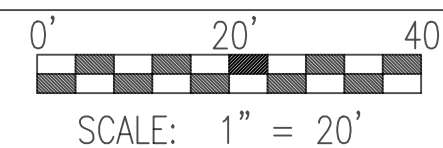
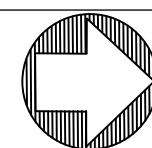
25TH ST NW - 40' R/W



AS-BUILTS 01-29-26

DESIGNED BY: JS
 REVIEWED BY: DSH
 APPROVED BY: DSH

DATE: AUGUST 2025



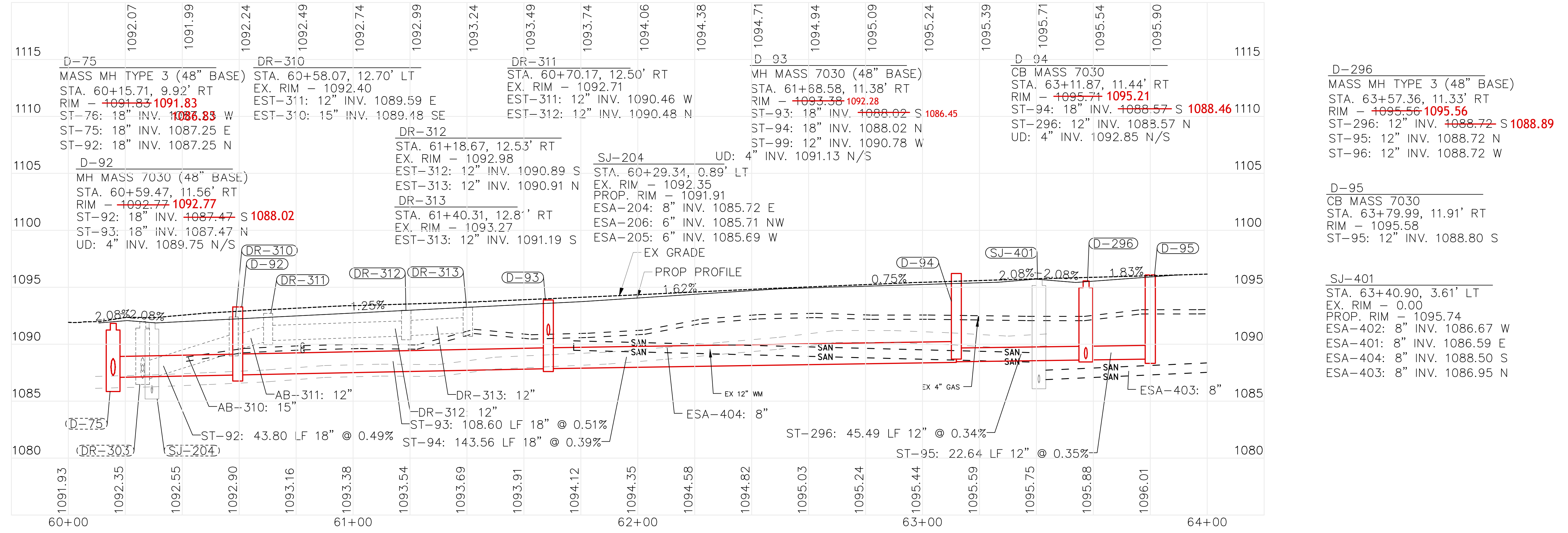
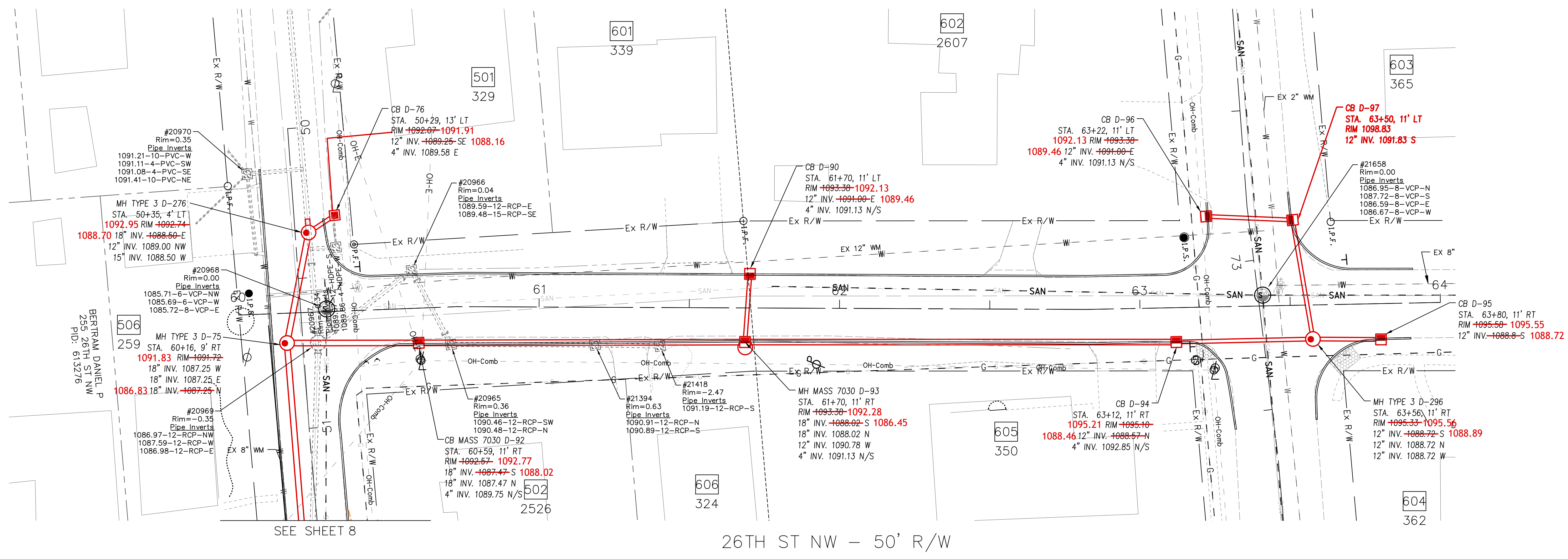
DESIGNED BY: **M** MUNICIPAL ENGINEERS
 446 3RD STREET, UNIT B
 MASSILLON, OH 44647

DIVISION

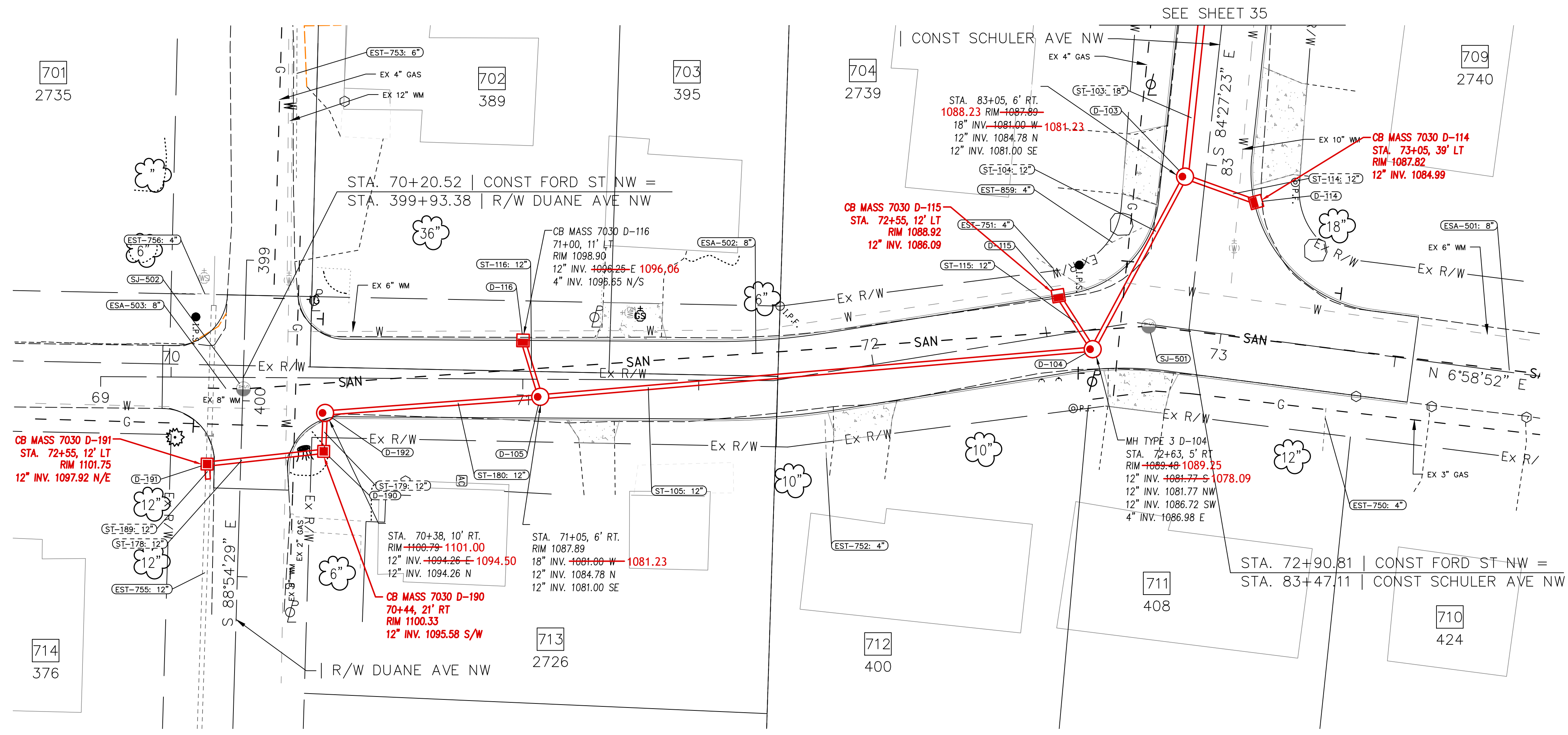
STARK

STORM SEWER AND ROADWAY IMPROVEMENT - 26TH ST NW AREA
 CITY OF MASSILLON, STARK COUNTY, OHIO

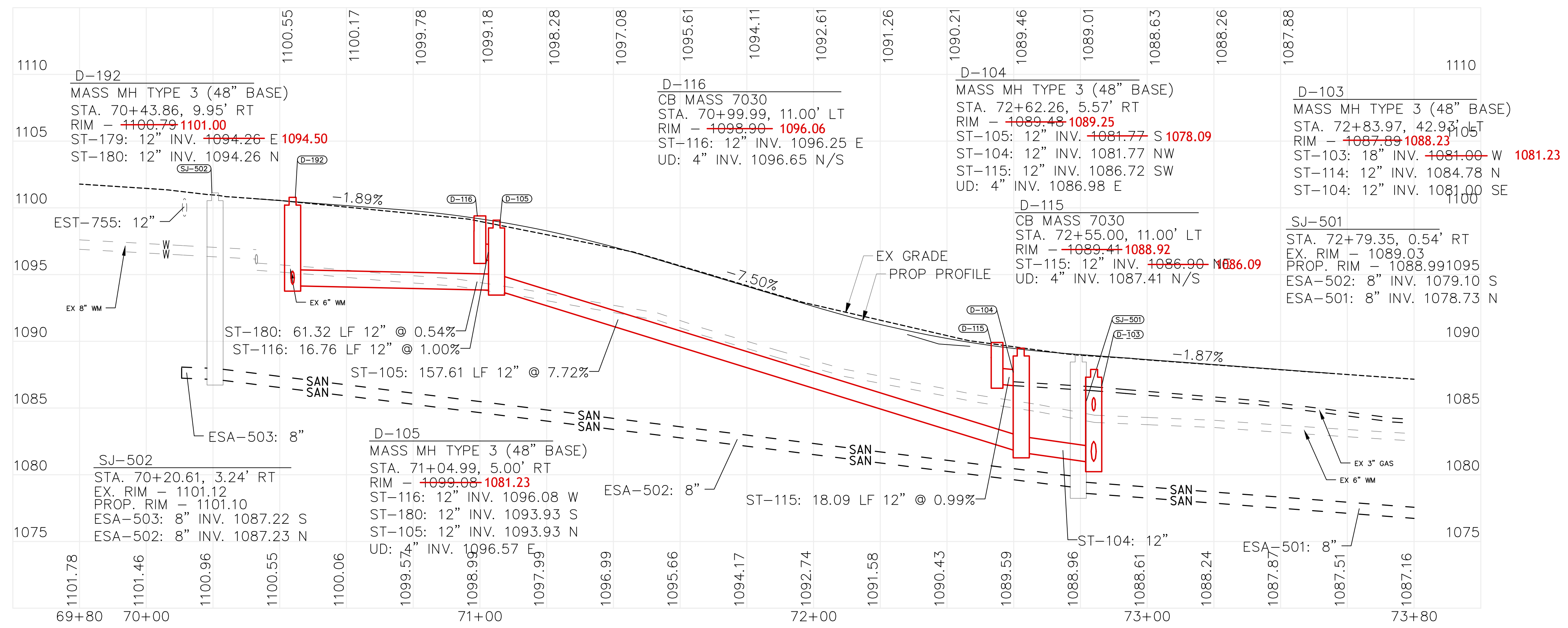
11
 15



AS-BUILTS 01-29-26



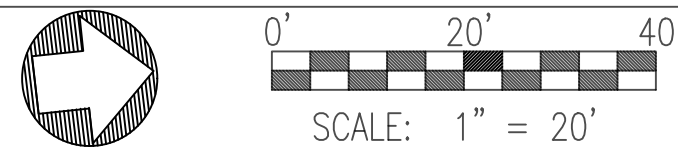
FORD ST NW - VARIES R/W



AS-BUILTS 01-29-26

DESIGNED: JS
 REVIEWED BY: DSH
 APPROVED BY: DSH

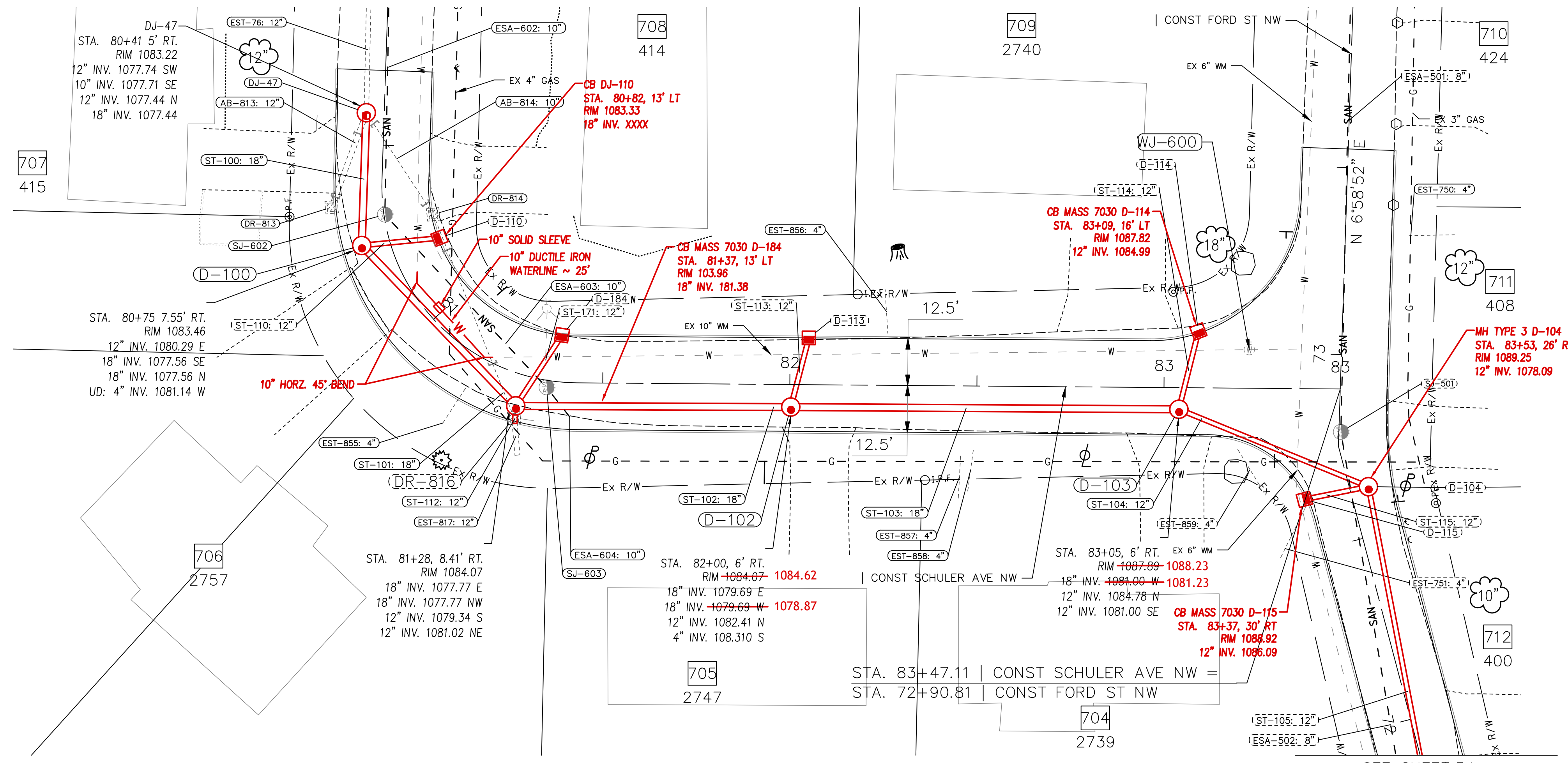
DATE: MARCH 2025



DESIGNED BY: **M** MUNICIPAL COMPANIES
 6443 3RD STREET, UNIT B
 MASSILLON, OH 44647

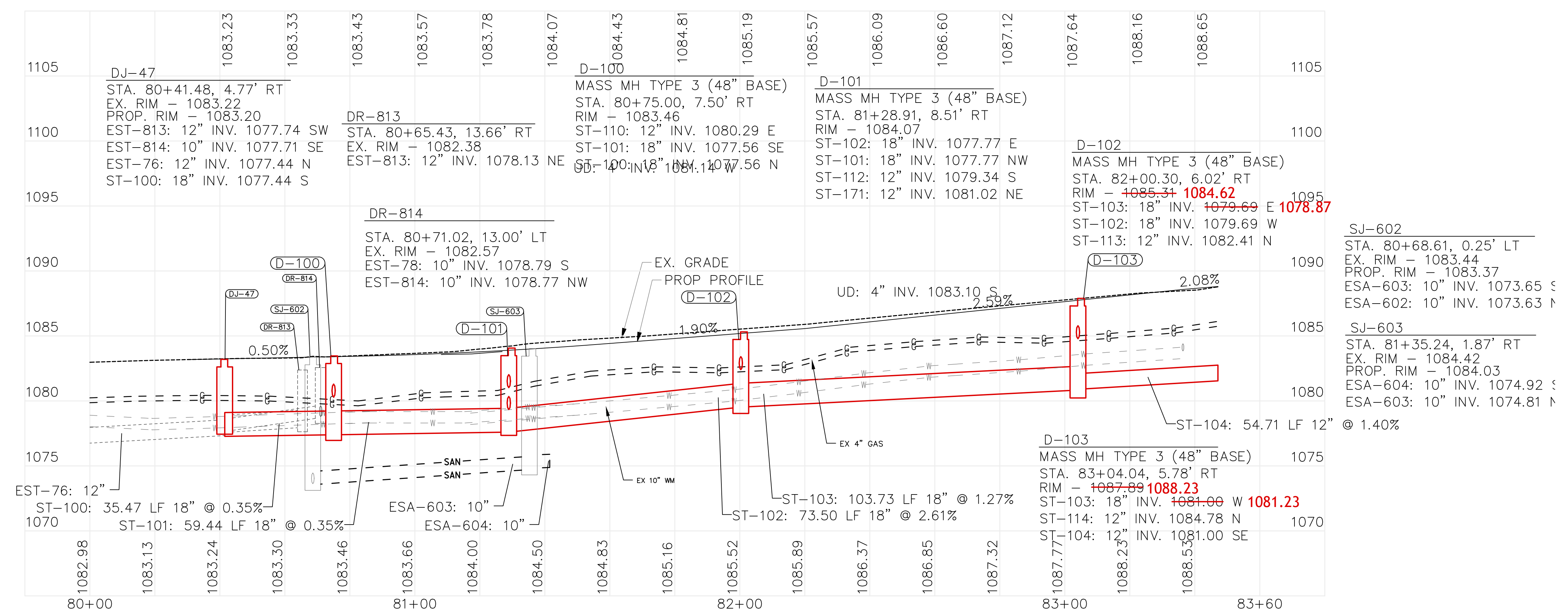
DIVISION: **STARK**

STORM SEWER AND ROADWAY IMPROVEMENT - 26TH ST NW AREA
 CITY OF MASSILLON, STARK COUNTY, OHIO



SCHULER AVE NW - 50' R/W

SEE SHEET 34

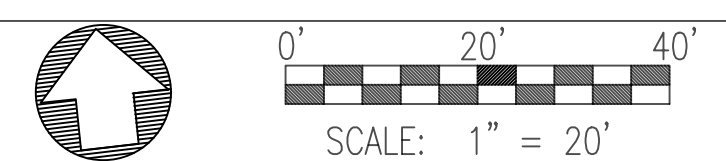


AS-BUILTS 01-29-26

NO. DATE

DESIGNED BY: JS
 REVIEWED BY: DSH
 APPROVED BY: DSH

DATE: MARCH 2025

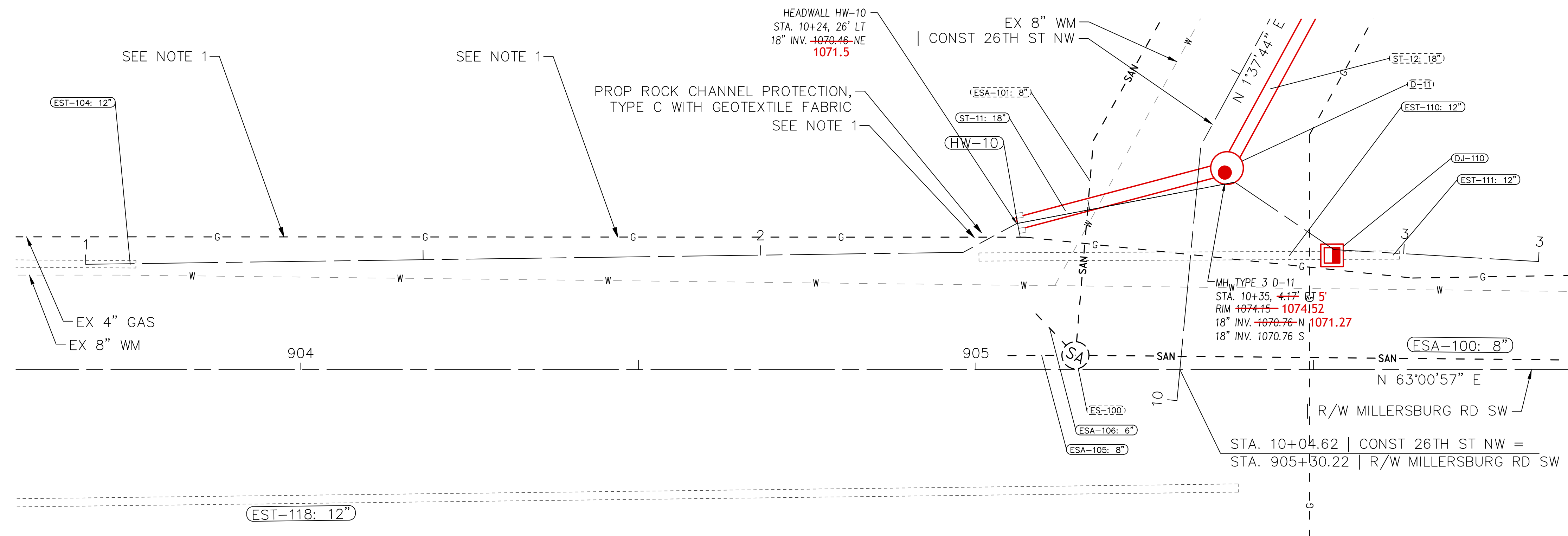


DESIGNED BY: **M** MUNICIPAL ENGINEERS
 AS-BUILT PLAN PREPARED BY:
 MUNICIPAL COMPANIES
 344 S. 3RD STREET, UNIT B
 MASSILLON, OH 44647

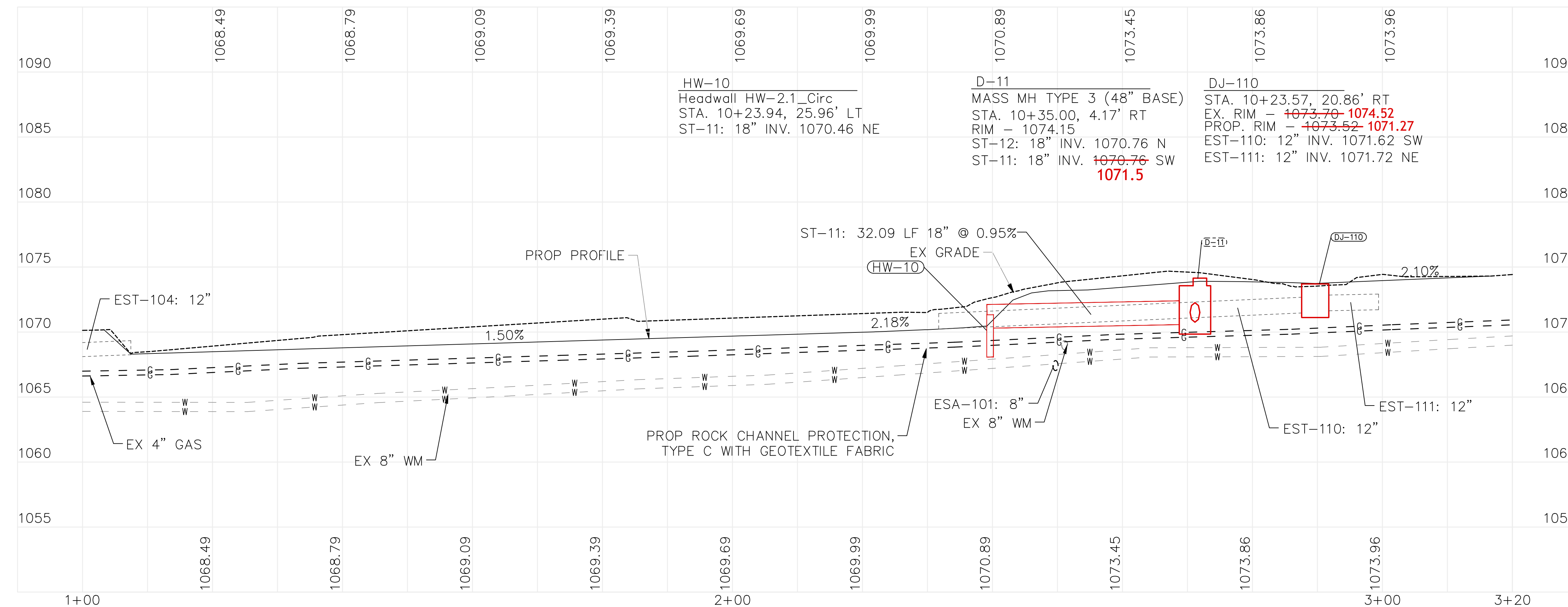
DIVISION
STARK

STORM SEWER AND ROADWAY IMPROVEMENT - 26TH ST NW AREA
 CITY OF MASSILLON, STARK COUNTY, OHIO

14
 15



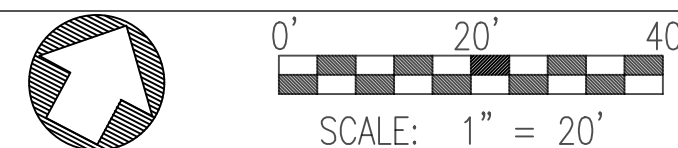
26TH ST NW STORM SEWER OUTLET



AS-BUILTS 01-29-26

DESIGNED BY: JS
 REVIEWED BY: DSH
 APPROVED BY: DSH

DATE: MARCH 2025



DESIGNED BY: **M** MUNICIPAL ENGINEERING, INC.
 846 3RD STREET, SUITE B
 MASSILLON, OH 44647

DIVISION

STARK

STORM SEWER AND ROADWAY IMPROVEMENT - 26TH ST NW AREA
 CITY OF MASSILLON, STARK COUNTY, OHIO