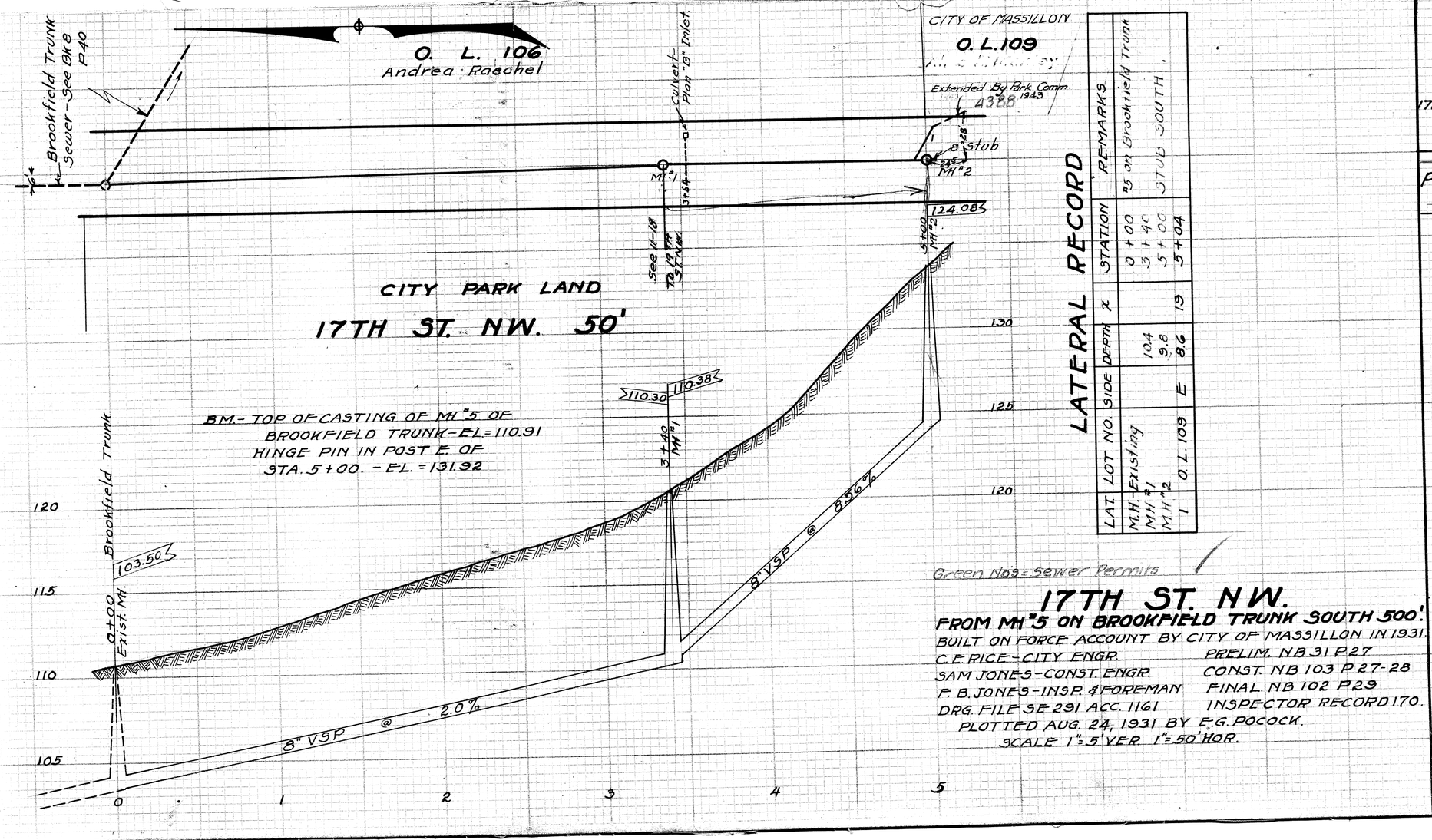


## LATERAL RECORD

| LAT. | LOT NO. | SIDE | DEPTH | X | STATION | REMARKS |
|---|---|---|---|---|---|---|
| M.H. Existing | | | | | 0+00 | #5 on Brookfield Trunk |
| M.H. #1 | | | 10.4 | | 3+40 | |
| M.H. #2 | | | 9.8 | | 5+00 | STUB SOUTH |
| 1 | O.L. 109 | E | 8.6 | 19 | 5+04 | |

Green Nos = Sewer Permits

# 17TH ST. NW.

**FROM MH #5 ON BROOKFIELD TRUNK SOUTH 500'**

BUILT ON FORCE ACCOUNT BY CITY OF MASSILLON IN 1931.

C.E. RICE - CITY ENGR. — PRELIM. NB 31 P 27

SAM JONES - CONST. ENGR. — CONST. NB 103 P 27-28

F. B. JONES - INSP. & FOREMAN — FINAL NB 102 P 29

DRG. FILE SE 291 ACC. 1161 — INSPECTOR RECORD 170.

PLOTTED AUG. 24, 1931 BY E.G. POCOCK.

SCALE 1" = 5' VER. 1" = 50' HOR.

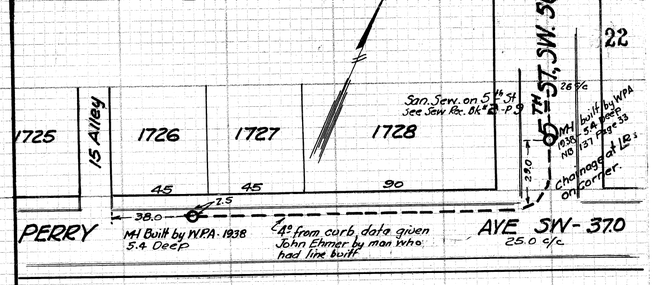


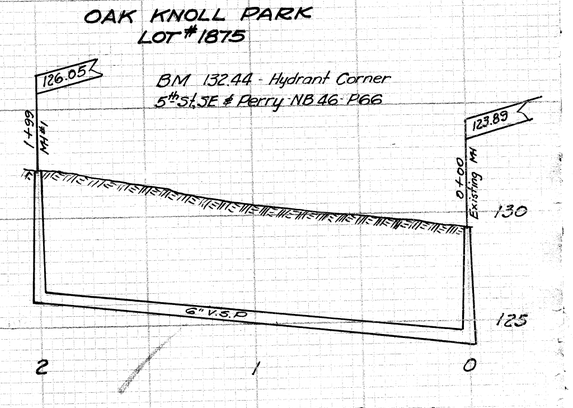


# PERRY AVE SW

**From 5TH St. SW. Westerly 165 feet**

Line built privately no data on record.
Profile NB 143 Page 3 - MH data - NB 137 P 12
By Geo. C. Wallace January 20th 1939