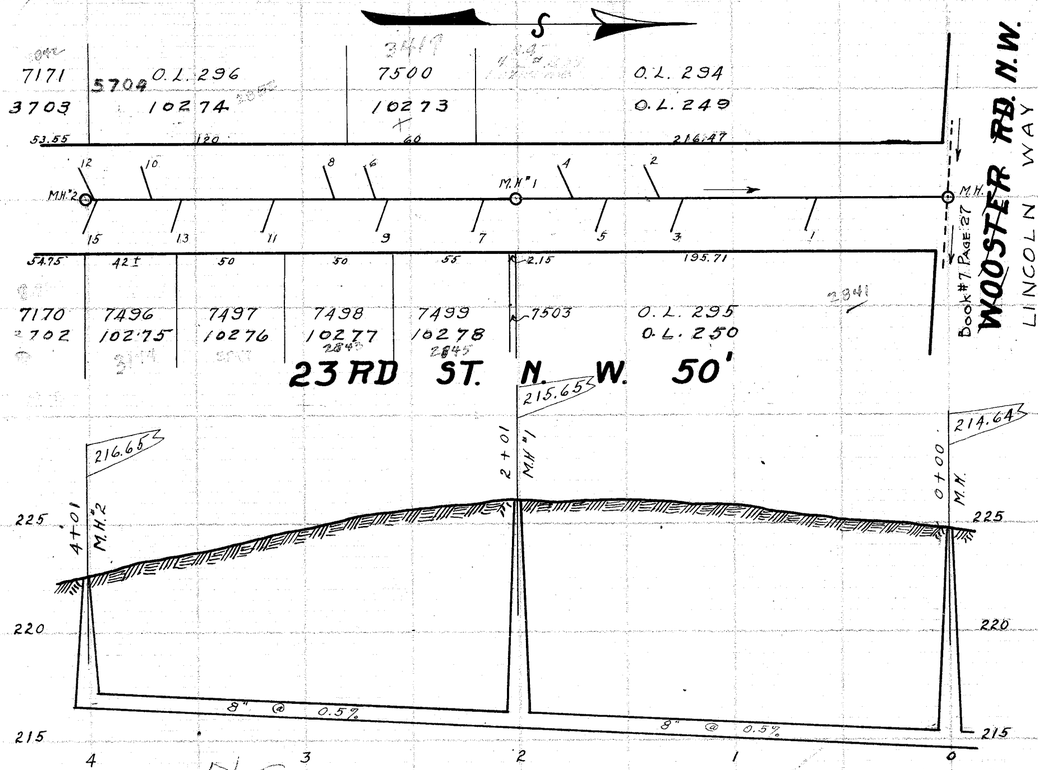

B.M.- HIGH POINT ON GRANITE BOULDER N.E. CORNER OF WOOSTER RD & 23RD ST. N.W. EL.= 228.36

LATERAL RECORD

LAT	LOT No (Red)	SIDE	D'PW	X	STATION	REMARKS
M.H.			10.2		0 + 00	WOOSTER RD. - SOUTH SIDE
1	O.L. 295	250 E	7	14	0 + 66	
3	O.L. 295	230 E	7	14	1 + 28	
2	O.L. 294	249 W	7	14	1 + 41	
5	O.L. 295	230 E	7	14	1 + 63	
4	O.L. 294	229 W	7	14	1 + 81	
M.H. #1			10.5		2 + 01	
7	7499	0278 E	7	14	2 + 21	
9	7498	0277 E	6	14	2 + 66	
6	7500	0273 W	7	14	2 + 71	
8	O.L. 296	0274 W	6.5	14	2 + 90	
11	7497	0276 E	6.5	14	3 + 19	
13	7496	0275 E	6	14	3 + 61	
10	O.L. 296	0274 W	5.5	14	3 + 75	
M.H. #2			6		4 + 01	
15	7170	3702 E	5	14	4 + 02	
12	7171	3703 W	5	14	4 + 04	

23RD ST. N.W. FROM ~~WOOSTER RD.~~ LINCOLN WAY N.W. 401' SOUTH

BUILT IN 1927 BY JULIUS WITTMAN UNDER PLANS MADE BY & SUPERVISION OF THE CITY ENGINEERING DEPT. C.E. RICE CITY ENGINEER. H. SCHERTZER CONSTRUCTION ENGINEER. J. EHMER INSPECTOR. PRELIMINARY NOTES FIELD BOOK 55 PG 37. CONSTRUCTION NOTES FIELD BOOK 74 PG 65. FINAL MEASUREMENTS FIELD BOOK 72 PG 72. INSPECTOR' RECORD 104 PG 16. PLOTTED FEB 15, 1928 BY E.G. POCOCK. SCALE V1"=5' H1"=50'

Green No's: Sewer Permits
RED= LOT NOS 1928

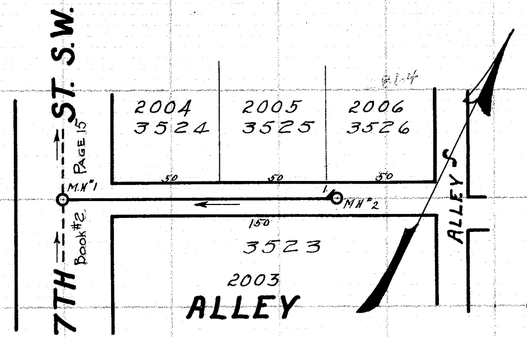

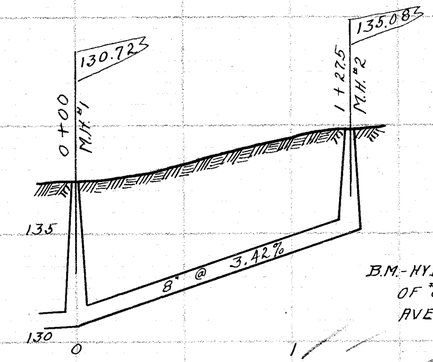

B.M.- HYD. IN FRONT OF #646 GREEN AVE. S.W. EL=138.73

LATERAL RECORD

LAT	LOT No (Red)	SIDE	D'PW	X	STATION	REMARKS
M.H. #1			6.6		0 + 00	7TH ST. S.W.
1	2006	3526 N	4.7		1 + 24	WYE
M.H. #2					1 + 27.4	

ALLEY - FIRST SOUTH OF GREEN AVE. S.W. FROM 7TH ST. S.W. 127.5' EAST.

BUILT IN 1927 BY WM. FISHER FOR JOS. THOMAS UNDER SUPERVISION OF THE CITY ENGINEERING DEPT. C.E. RICE CITY ENGINEER. WM. DEWALT CONSTRUCTION ENGINEER. A.T. BOYD INSPECTOR. CONSTRUCTION NOTES FIELD BOOK 78 PG 9. FINAL MEASUREMENTS FIELD BOOK 79 PG 4. PLOTTED FEB. 24, 1928 BY E.G. POCOCK. SCALE V1"=5' H1"=50'.