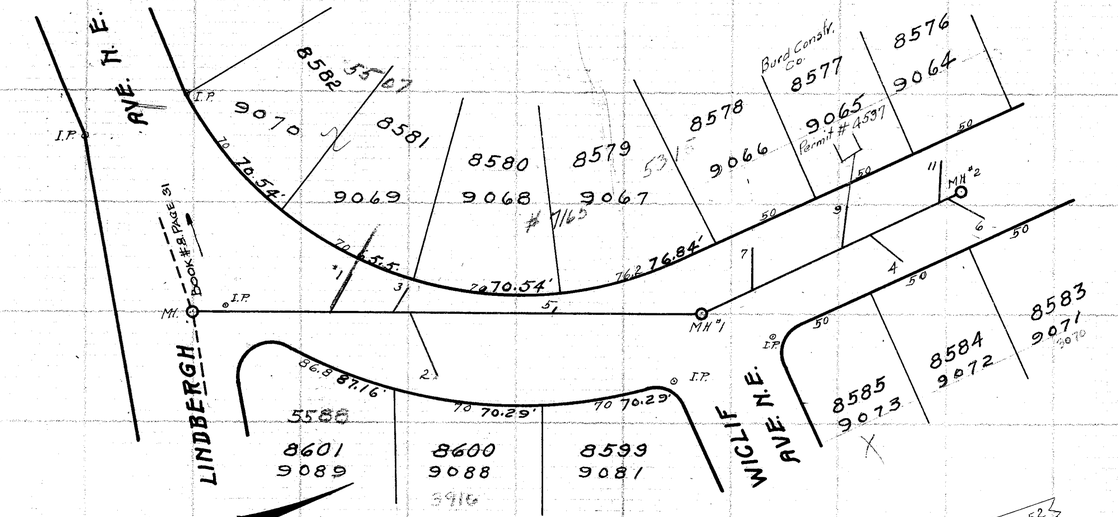

18TH ST. N. E. 50'

New lot nos in red.

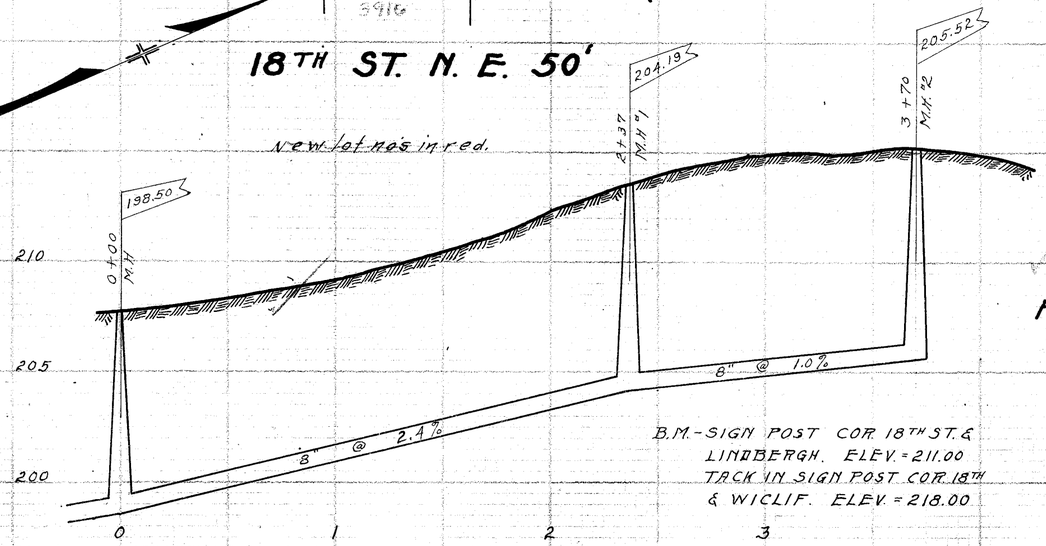

B.M.-SIGN POST COR 18TH ST. & LINDBERGH. ELEV.=211.00
TACK IN SIGN POST COR. 18TH & WICLIF. ELEV.=218.00

LATERAL RECORD

LOT NO	LAT	LOT Nº	SIDE	DEPTH	X	STATION NORTH	REMARKS
	FROM M.H.	LINDBERGH AVE N.E.					
9069	1	8581	W	6.5	1.5	0 + 00	LINDBERGH AVE N.E.
9068	3	8580	W	6.5	9.	0 + 73	
9089	2	8600	E	6.5	29	1 + 00	
9067	5	8579	W	6.5		1 + 13	
	M.H. #1			5.6		1 + 67	BLIND WYE & WICLIF AVE.
9066	7	8578	W	6.5	1.5	2 + 37	
9065	9	8577	W	6.5	1.5	2 + 72	
9072	4	8584	E	6.5	1.5	3 + 20	
9064	11	8576	W	6.5	1.5	3 + 30	
	M.H. #2			9.5		3 + 68	
9071	6	8583	E	6.5	1.5	3 + 70	DEAD END.
						3 + 73	

18TH ST., N. E.

FROM LINDBERGH AVE. NORTH 370'

BUILT IN 1928 BY J. WITTMAN UNDER PLANS MADE BY & SUPERVISION OF THE CITY ENGR. DEPT. C.E. RICE CITY ENGR. SAM JONES CONSTRUCTION ENGR. J. RAUBER INSPECTOR. PRELIMINARY NOTES N.B. 77 PG 10. CONSTR. NOTES N.B 82 PG 66. FINAL MEASUREMENTS N.B. 79 PG 69. INSPECTORS RECORD 139 PG 10. PLOTTED MARCH 1, 1929 BY E.G. POCOCK. SCALE 1"=5' VER. 1"=50' HOR. BUILT PRIVATELY FOR WM. COOK ET AL.

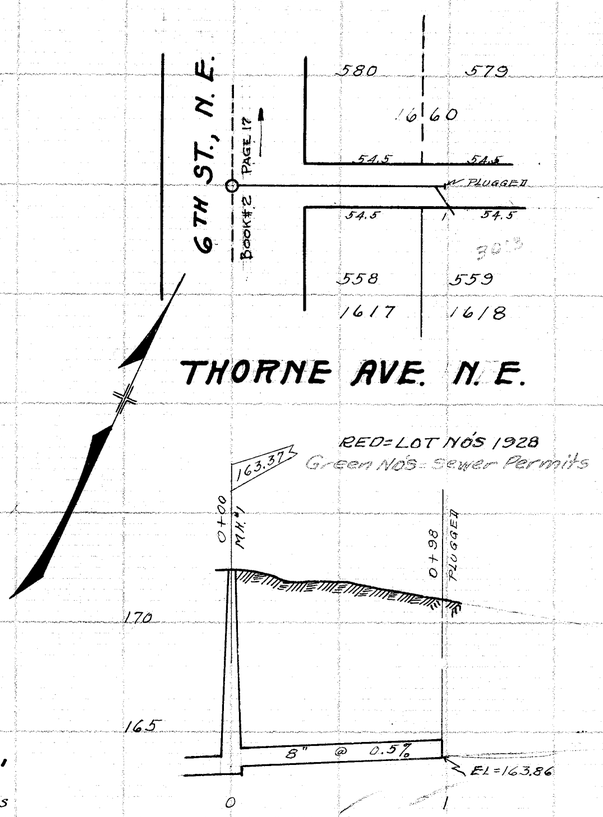

LATERAL RECORD

LAT	LOT Nº	SIDE	DEPTH	X	STATION	REMARKS
FROM M.H. #1	6TH ST. N. E.	EAST				
1	559 1618	S	9.4		0 + 00	
			7.5		0 + 94	DEPTH IS AT WYE
					0 + 98	DEAD END - PLUGGED

B.M.- HYD. CORNER 6TH ST & NORTH AVE. ELEV = 174.94

THORNE AVE. N. E.

FROM 6TH ST. N. E. 98' EAST

BUILT IN 1928 BY J. WITTMAN FOR JOHN BAMBERGER UNDER PLANS MADE BY & SUPERVISION OF THE CITY ENGR. DEPT. C.E. RICE CITY ENGR. SAM JONES CONST. ENGR. C. BOYD INSPECTOR. CONST. NOTES N.B 84 PG 5. FINAL MEAS. NB 79 PG 78. PLOTTED MARCH 5, 1929 BY E.G. POCOCK. SCALE 1"=5' VER 1"=50' HOR.