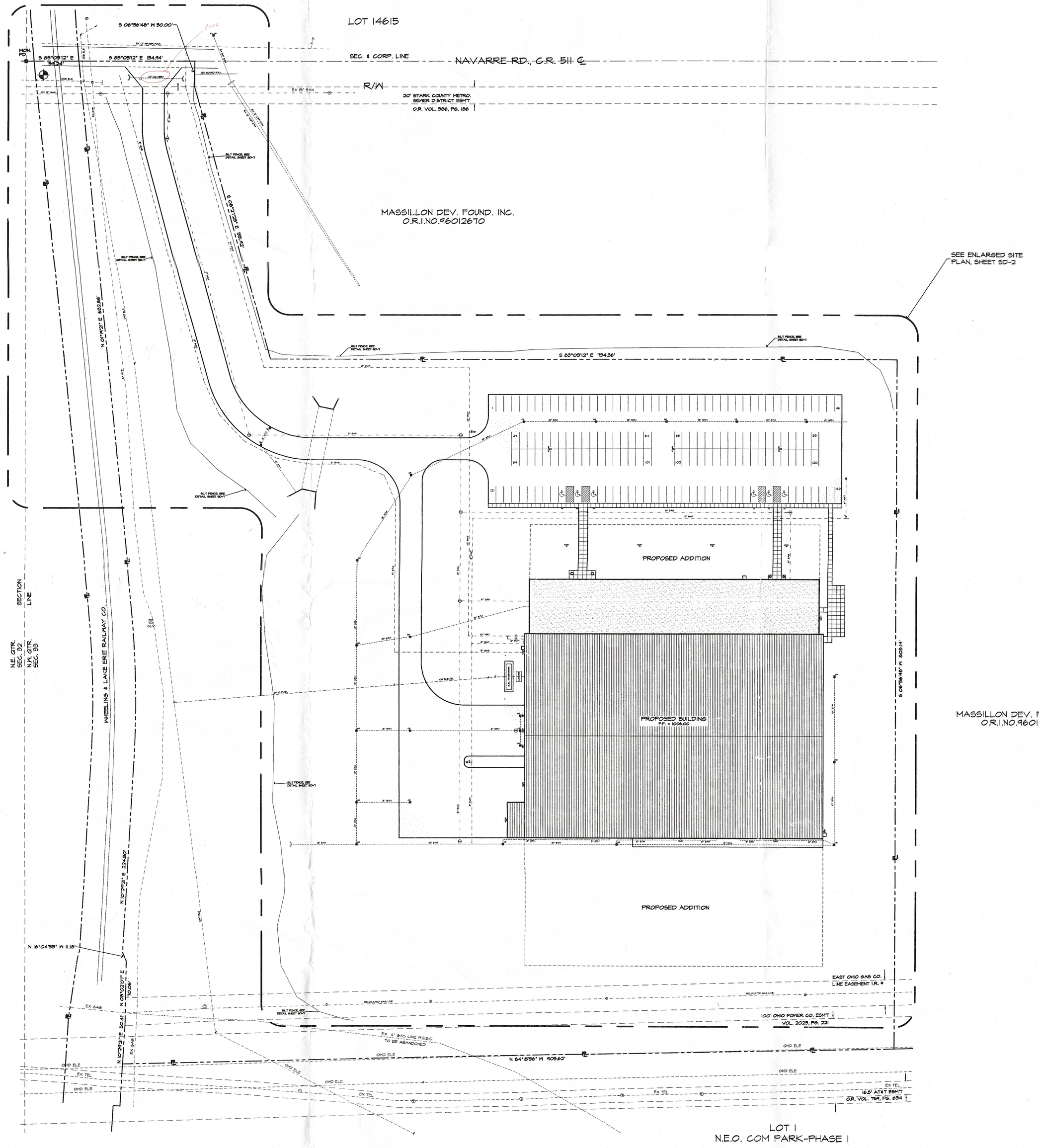

CURVE DATUM #1

A = 5.74'
R = 1885.08'
D = 00°10'28"
Bch = N 01°24'35" E
C = 5.74'
T = 2.87'

CURVE DATUM #2

A = 187.34'
R = 1171.28'
D = 09°10'00"
Bch = N 05°54'21" E
C = 187.14'
T = 93.90'

LOT

18 ACRE TRACT

BENCHMARKS

TOP OF 1/2" IRON BAR SET 22' SOUTH OF THE CENTERLINE OF NAVARRE RD., 40' WEST OF THE NORTHWEST PROPERTY CORNER. ELEVATION 1003.23

"□" CHISLED IN THE SOUTHWEST CORNER OF CONCRETE HEADWALL, 25' +/- SOUTH OF THE CENTERLINE OF NAVARRE RD., 35' +/- EAST OF THE NORTHEAST PROPOERTY CONER. ELEVATION = 993.46

16d NAIL SET 1' +/- SOUTH SIDE OF WOOD POLE #865747 @ STA. 38+00, STERLITE AVE., 222' RT. ELEVATION = 1029.75

NOTES:

UTILITY LOCATIONS SHOWN HEREON WERE COMPILED FROM PLAN INFORMATION AND/OR FIELD LOCATION OF SURFACE UTILITY STRUCTURES. EXACT LOCATIONS OF UNDERGROUND UTILITIES ARE UNKOWN.

HAMMONTREE & ASSOCIATES, LIMITED

CHARLES F. HAMMONTREE
P.S. #7263
3-25-98

THE OIL AND GAS PRODUCERS
UNDERGROUND PROTECTION SERVICE
P.O. BOX 206
GRANVILLE, OHIO 43023-0206
PHONE (614) 587-0486 OR
CALL TOLL FREE 800-925-0988
2 WORKING DAYS
BEFORE YOU DIG
CALL TOLL FREE 800-362-2764
OHIO UTILITIES PROTECTION SERVICES

UTILITY PIPING NOTES

1) WATER LINES SHALL BE DUCTILE IRON.
2) SANITARY SEWER LINES SHALL BE SCHEDULE 40 PVC.
3) GAS LINE SHALL BE PVC.
4) STORM SEWER LINES LARGER THAN 15" IN DIAMETER SHALL BE HANCOR "H-0" OR EQUAL; ALL LINES 15" IN DIAMETER OR OR SMALLER SHALL BE ASTM 3034 GASKETED PVC.

- Contact Stark Sanitary Engr. prior to any construction of sanitary sewer plans for approval.

- NPDES Permit

NORTH

GENERAL
SITE PLAN
SCALE 1" = 50'-0"

GENERAL CONTRACTORS
COMMERCIAL • INDUSTRIAL
Campbell CONSTRUCTION
1159 BLACHLEYVILLE RD., WOOSTER, OH 44691 330/262-5196

NEW FACILITY FOR
HARNICK CHEMICAL MFG. CORPORATION
NAVARRE ROAD
MASSILLON, OHIO 44646

SEAL

STATE OF OHIO
DONALD T. CAMERON, JR.
6760
REGISTERED ARCHITECT

REVISIONS

PLOT SCALE FACTOR
1

FILE
..\HCM\SD-1.DWG

DRAWN BY
DLS

DATE
7-1-98

DRAWING NO.
SD-1

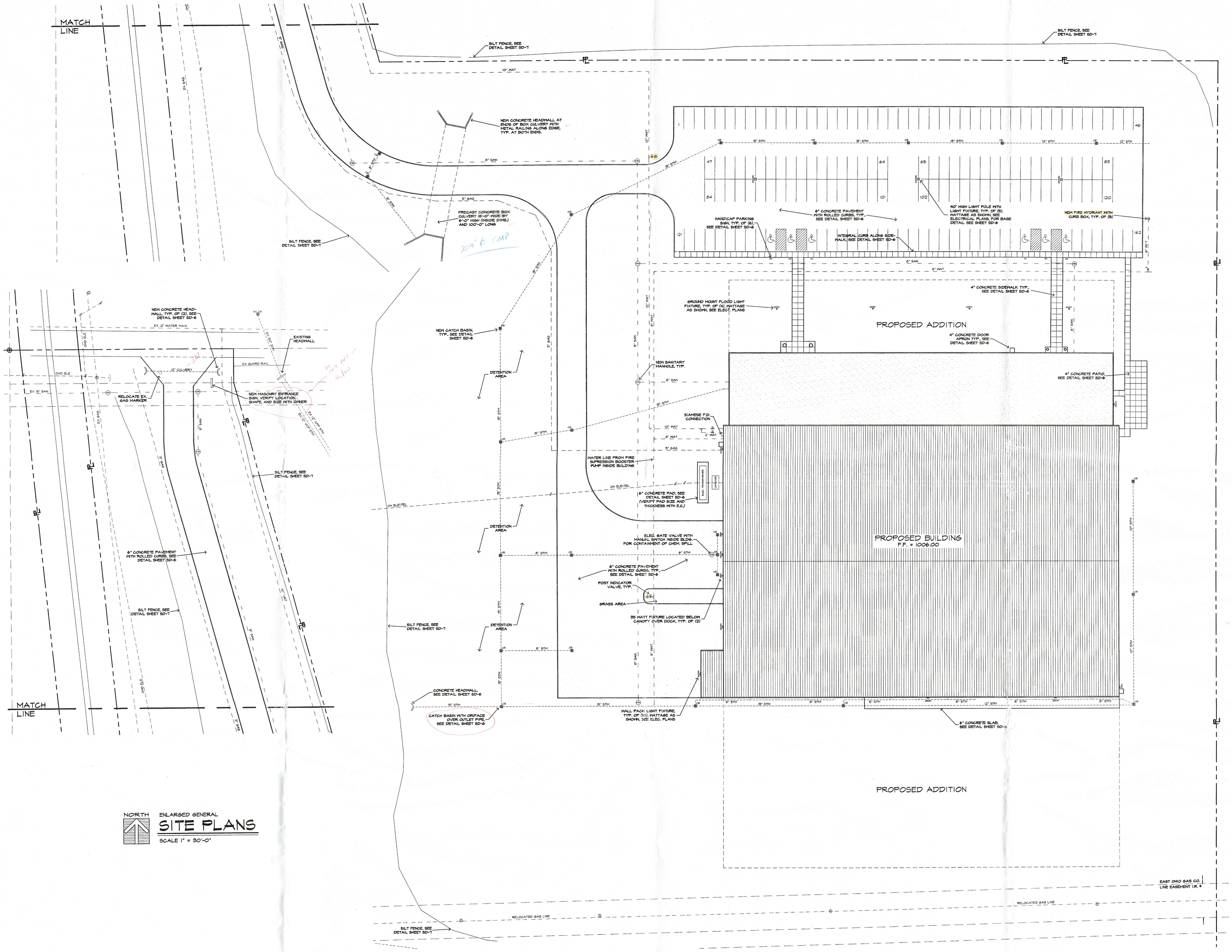

ENLARGED GENERAL
SITE PLANS
SCALE 1" = 30'-0"

GENERAL CONTRACTORS
COMMERCIAL • INDUSTRIAL
Campbell CONSTRUCTION
1159 BLACHLEYVILLE RD., WOOSTER, OH 44691 330/262-5188

NEW FACILITY FOR
HARWICK CHEMICAL MFG. CORPORATION
NAVARRE ROAD
MASSILLON, OHIO 44646

SEAL

REVISIONS

STATE OF OHIO
DONALD Y. CAMERON, JR.
6760
REGISTERED ARCHITECT

PLOT SCALE FACTOR
1

FILE
..\HCM\SD-1.DWG

DRAWN BY
DLG

DATE
7-1-98

DRAWING NO.
SD-2

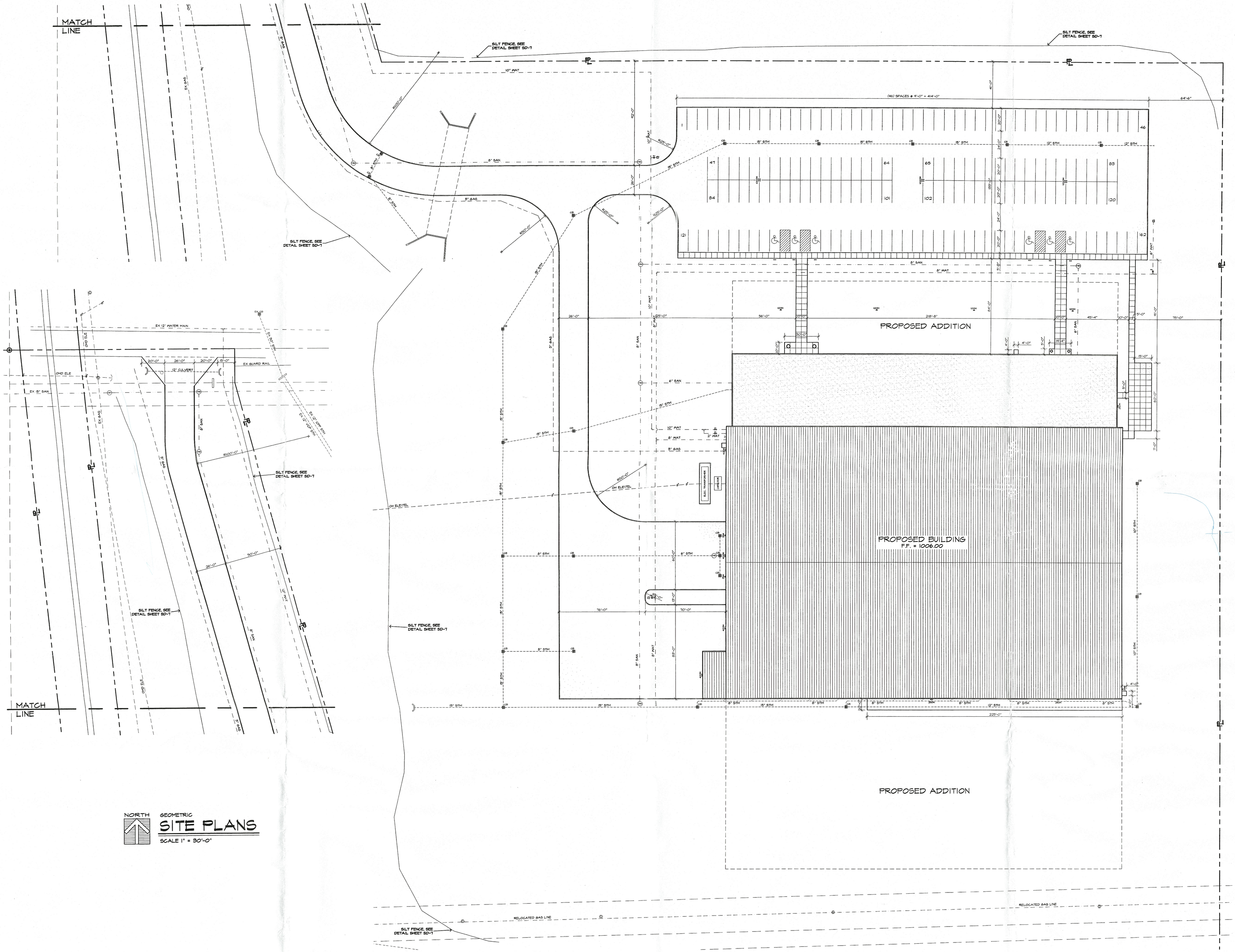

NORTH

GEOMETRIC
SITE PLANS
SCALE 1" = 30'-0"

GENERAL CONTRACTORS
COMMERCIAL · INDUSTRIAL
Campbell CONSTRUCTION
1159 BLACHLEYVILLE RD., WOOSTER, OH 44691 330/262-5166

NEW FACILITY FOR
HARWICK CHEMICAL MFG. CORPORATION
NAVARRE ROAD
MASSILLON, OHIO 44646

SEAL

REVISIONS

STATE OF OHIO
DONALD Y. CAMERON, JR.
6760
REGISTERED ARCHITECT

PLOT SCALE FACTOR
1

FILE
..\HCM\SD-1.DWG

DRAWN BY
DLG

DATE
7-1-98

DRAWING NO.
SD-3

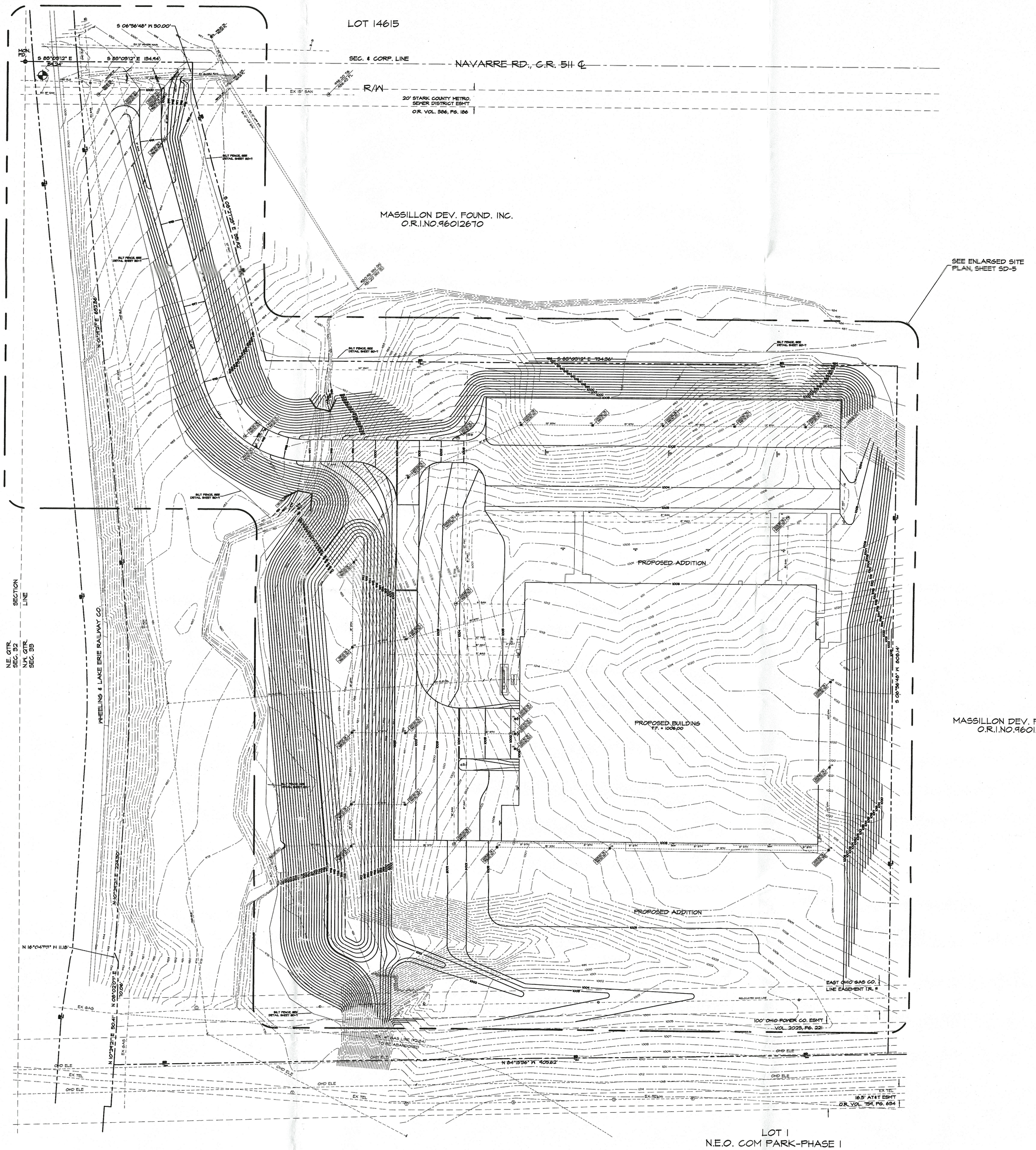

CURVE DATUM #1

A = 5.74'
R = 1885.08'
D = 00°10'28"
Bch = N 01°24'35" E
C = 5.74'
T = 2.87'

CURVE DATUM #2

A = 187.34'
R = 1171.28'
D = 09°10'00"
Bch = N 05°54'21" E
C = 187.19'
T = 93.90'

LOT

16 ACRE TRACT

BENCHMARKS

TOP OF 1/2" IRON BAR SET 22' SOUTH OF THE CENTERLINE OF NAVARRE RD., 40' WEST OF THE NORTHWEST PROPERTY CORNER. ELEVATION 1009.23

"□" CHISLED IN THE SOUTHWEST CORNER OF CONCRETE HEADWALL, 25' +/- SOUTH OF THE CENTERLINE OF NAVARRE RD., 35' +/- EAST OF THE NORTHEAST PROPOERTY CONER. ELEVATION = 993.46

16d NAIL SET 1' +/- SOUTH SIDE OF WOOD POLE #865747 @ STA. 38+00, STERLITE AVE., 222' RT. ELEVATION = 1029.75

NOTES:

UTILITY LOCATIONS SHOWN HEREON WERE COMPILED FROM PLAN INFORMATION AND/OR FIELD LOCATION OF SURFACE UTILITY STRUCTURES. EXACT LOCATIONS OF UNDERGROUND UTILITIES ARE UNKOWN.

HAMMONTREE & ASSOCIATES, LIMITED

CHARLES F. HAMMONTREE
P.S. #7263
3-25-98

THE OIL AND GAS PRODUCERS
UNDERGROUND PROTECTION SERVICE
P.O. BOX 206
GRANVILLE, OHIO 43023-0206
PHONE (614) 587-0486 OR
CALL TOLL FREE 800-925-0988

2 WORKING DAYS
BEFORE YOU DIG
CALL TOLL FREE 800-362-2764
OHIO UTILITIES PROTECTION SERVICES

TOPOGRAPHICAL LEGEND		
TC = TOP OF CURB	EXISTING POINT ELEVATION	1000.00 TC / 999.50 TP
TP = TOP OF PAVEMENT	NEW POINT ELEVATION	1000.00 TC / 999.50 TP
GRD = GRADE	EXISTING CONTOUR LINE	100
TG = TOP OF GRATE	NEW CONTOUR LINE	100
INV = INVERT		

NORTH

TOPOGRAPHICAL
SITE PLAN
SCALE 1" = 50'-0"

Campbell CONSTRUCTION
GENERAL CONTRACTORS
COMMERCIAL • INDUSTRIAL
1159 BLACHLEYVILLE RD., WOOSTER, OH 44691 330/262-5188

NEW FACILITY FOR
HARWICK CHEMICAL MFG. CORPORATION
NAVARRE ROAD
MASSILLON, OHIO 44646

SEAL

REVISIONS

STATE OF OHIO
DONALD Y. CAMERON, JR.
6760
REGISTERED ARCHITECT

PLOT SCALE FACTOR: 1

FILE: ..\HCM\SD-4.DWG

DRAWN BY: DLG

DATE: 7-1-98

DRAWING NO.: SD-4

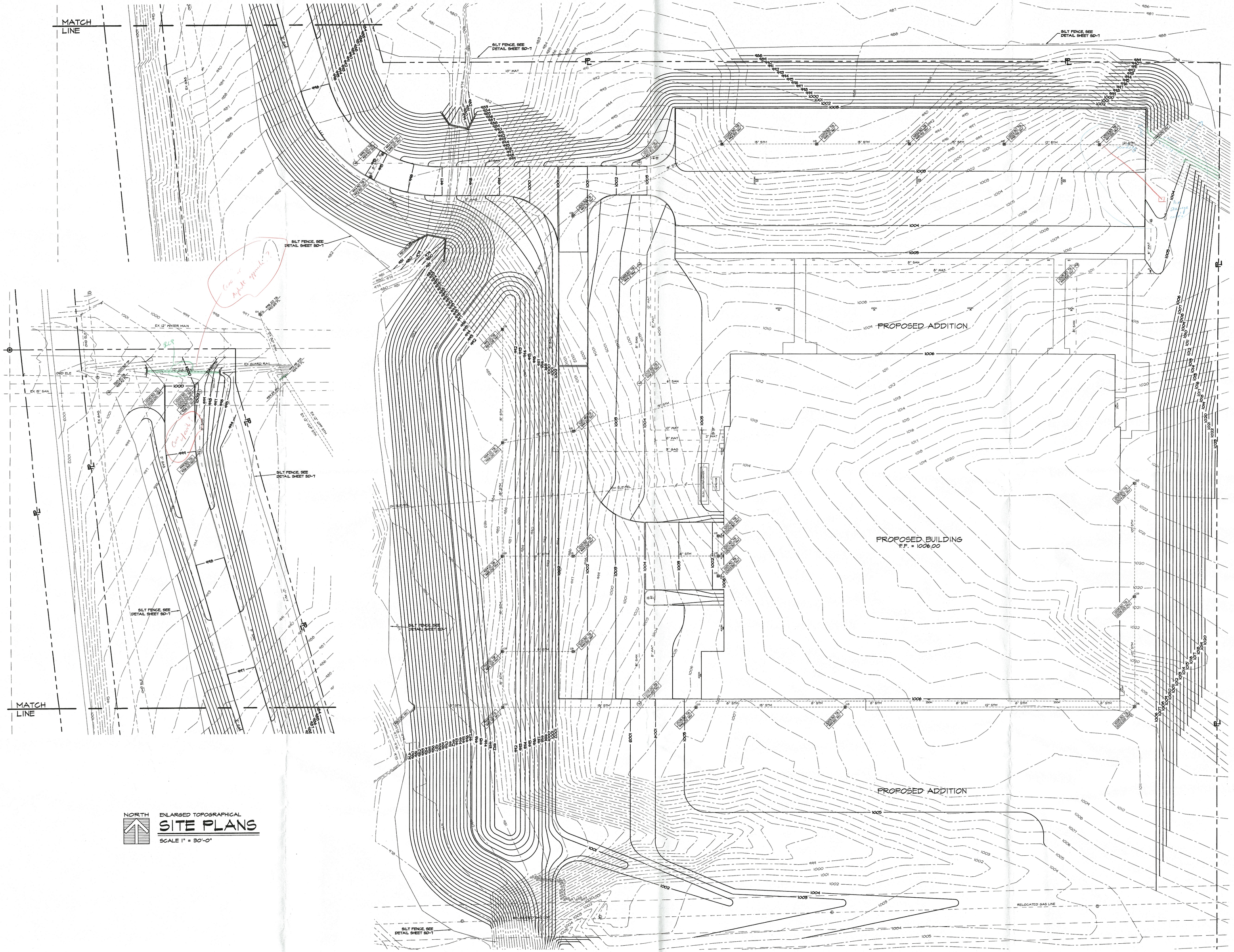

NORTH

ENLARGED TOPOGRAPHICAL

SITE PLANS

SCALE 1" = 30'-0"

GENERAL CONTRACTORS
COMMERCIAL • INDUSTRIAL

Campbell CONSTRUCTION

1159 BLACHLEYVILLE RD., WOOSTER, OH 44691 330/262-5166

NEW FACILITY FOR
HARWICK CHEMICAL MFG. CORPORATION
NAVARRE ROAD
MASSILLON, OHIO 44646

SEAL

REVISIONS

STATE OF OHIO
DONALD Y. CAMERON, JR.
6760
REGISTERED ARCHITECT

PLOT SCALE FACTOR
1

FILE
..\HCMSD-4.DWG

DRAWN BY
DLG

DATE
7-1-98

DRAWING NO.
SD-5

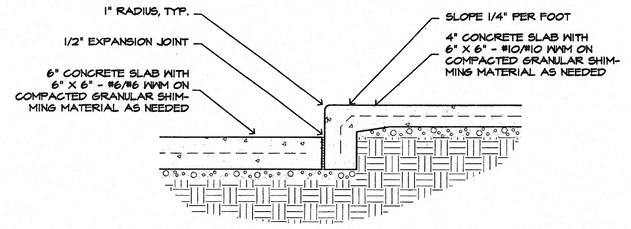

INTEGRAL CURB DETAIL

SCALE = NO SCALE

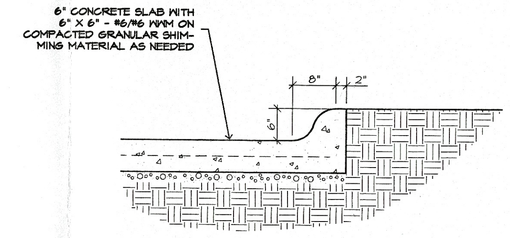

ROLLED CURB DETAIL

SCALE = NO SCALE

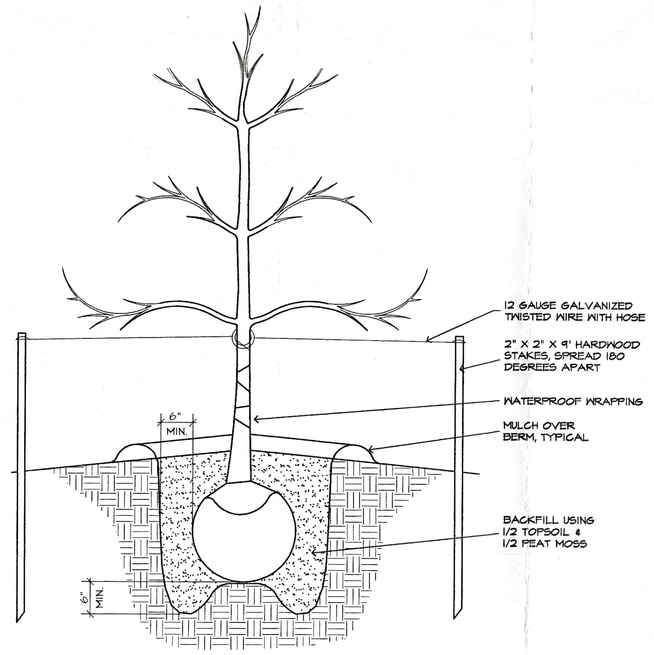

PLANTING DETAIL

SCALE = NO SCALE

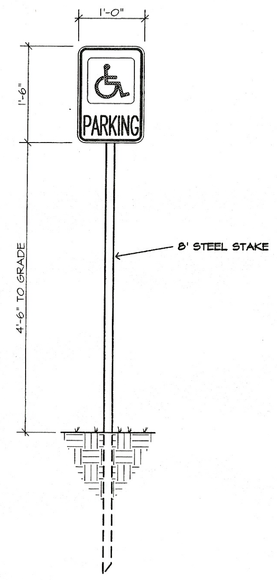

HC. PARKING SIGN DETAIL

SCALE = NO SCALE

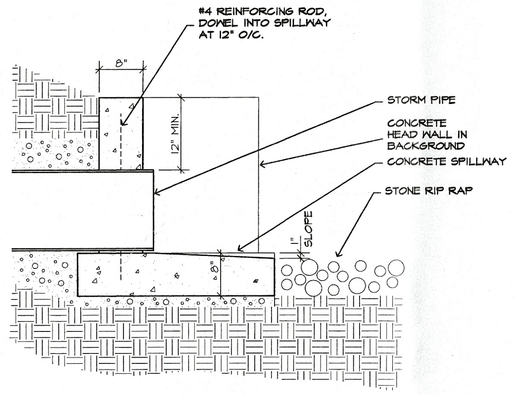

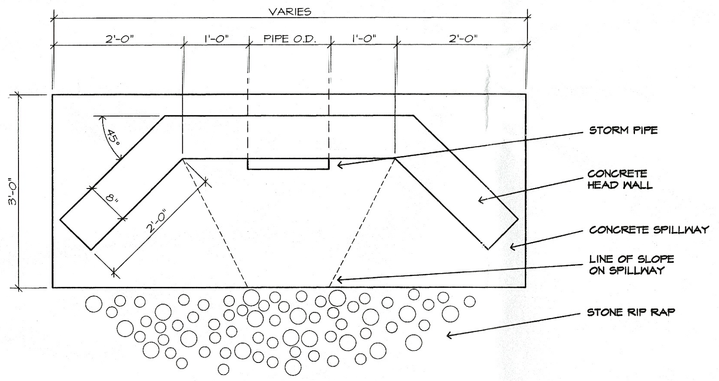

HEAD WALL DETAIL

SCALE = NO SCALE

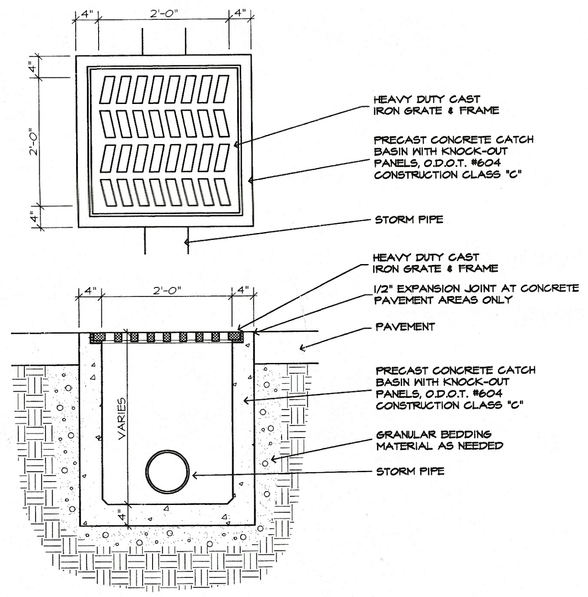

CATCH BASIN DETAILS

SCALE = NO SCALE

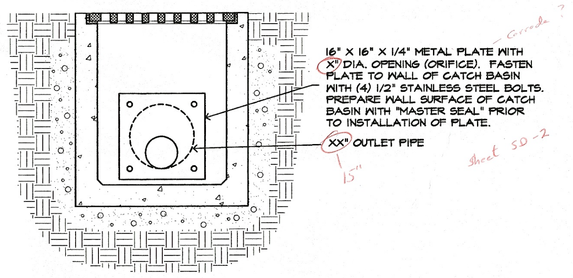

CATCH BASIN ORIFICE DETAIL

SCALE = NO SCALE

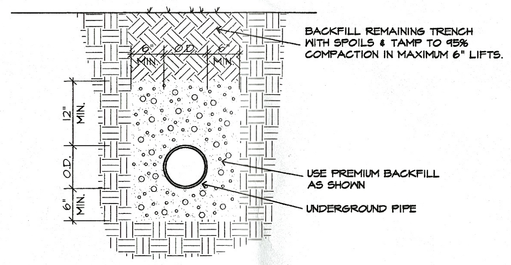

TRENCH DETAIL

SCALE = NO SCALE

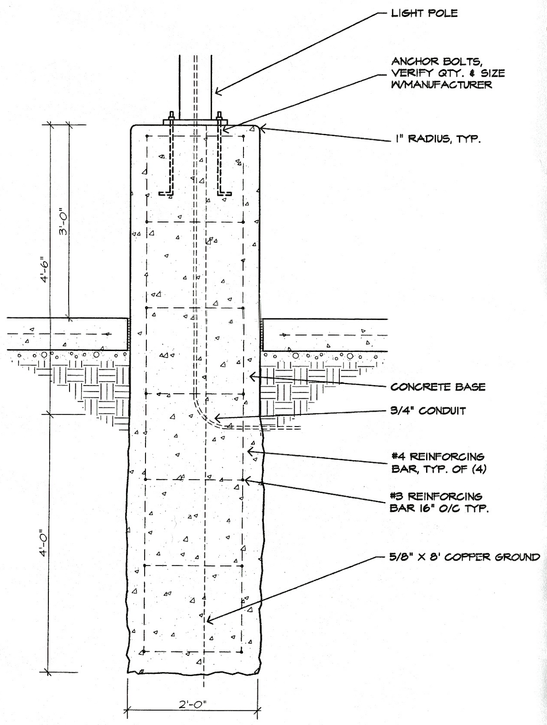

LIGHT POLE BASE DETAIL

SCALE = NO SCALE

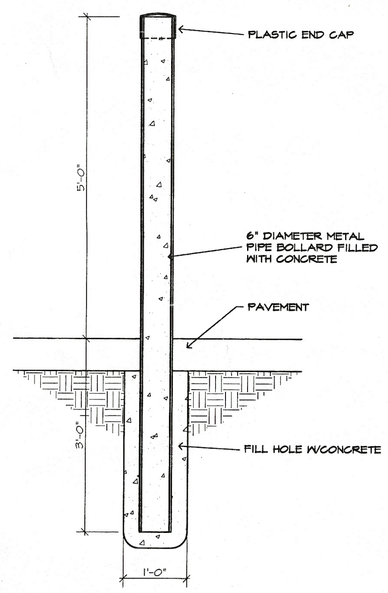

PIPE BOLLARD DETAIL

SCALE = NO SCALE

Campbell CONSTRUCTION
GENERAL CONTRACTORS
COMMERCIAL • INDUSTRIAL
1159 BLACHLEYVILLE RD., WOOSTER, OH 44691 330/262-5188

NEW FACILITY FOR
HARWICK CHEMICAL MFG. CORPORATION
NAVARRE ROAD
MASSILLON, OHIO 44646

SEAL

REVISIONS

STATE OF OHIO DONALD J. CAMERON 6700 REGISTERED

PLOT SCALE FACTOR: 1

FILE: ..\HCMSD-6.DWG

DRAWN BY: DLG

DATE: 7-1-98

DRAWING NO.: SD-6

STORM WATER POLLUTION PREVENTION NOTES:

1. THIS CONTRACT DRAWING DOCUMENT SHALL BE MADE AVAILABLE ON SITE AT ALL TIMES AND PRESENTED UPON REQUEST. ADDITIONAL EROSION AND SEDIMENTATION CONTROL MEASURES MAY BE REQUESTED BY THE SCS REPRESENTATIVE AT ANYTIME.

2. ALL EROSION AND SEDIMENTATION CONTROL SHALL BE AS PER WATER MANAGEMENT AND SEDIMENT CONTROL FOR URBANIZING AREAS, SCS.

3. WITH THE EXCEPTION OF LAWNS AND LANDSCAPING, ALL DISTURBED AREAS SHALL BE SEEDED WITH THE FOLLOWING MIXTURE.
   40% CREEPING RED FESCUE
   40% PERENNIAL RYEGRASS (TO BE APPLIED AT A RATE OF
   20% ANNUAL RYEGRASS 3 LBS. PER 1,000 SQ. FEET)

   COMMERCIAL FERTILIZER (12-12-12) IS TO BE APPLIED AT A RATE OF 20 POUNDS PER 1,000 SQUARE FEET TO ALL SEEDED AREAS.

   MULCHING MATERIAL SHALL BE APPLIED AT A RATE OF APPROXIMATELY 2 TONS PER ACRE OF STRAW WHEN SEEDING IS PERFORMED BETWEEN MARCH 15 AND OCTOBER 15, AND APPROXIMATELY 3 TONS PER ACRE OF STRAW WHEN SEEDING IS PERFORMED BETWEEN OCTOBER 15 AND MARCH 15. OTHER MULCHING MATERIALS PROVIDING EQUIVALENT PROTECTION MAY BE USED WITH THE APPROVAL OF THE MEDINA COUNTY SOIL AND WATER CONSERVATION DISTRICT.

   ALL DISTURBED AREAS SHALL BE SEEDED WITHIN 30 DAYS UPON COMPLETION OR OCTOBER 1, WHICHEVER COMES FIRST.

4. STRAW BALES, SILT FENCE, AND SEDIMENT PITS SHALL BE USED AROUND ALL NEW STORM INLETS TO CONTROL SOIL EROSION. STRAW BALES TO BE TWO (2) HIGH.

5. EROSION CONTROL MEASURES MUST BE PROVIDED AROUND ALL DIRT STOCKPILES AND OTHER TEMPORARILY DISTURBED AREAS AS DIRECTED BY THE ENGINEER.

6. IF UNFORESEEN EROSION IS ENCOUNTERED DURING CONSTRUCTION, ADDITIONAL EROSION CONTROL MEASURES SHALL BE PROVIDED, AS DIRECTED BY THE ENGINEER, AT THE CONTRACTOR'S EXPENSE.

7. TEMPORARY SEDIMENTATION AND EROSION CONTROL MEASURES MUST BE INSPECTED WEEKLY AND AFTER RAIN STORMS.

8. ALL UTILITY COMPANIES MUST COMPLY WITH ALL STORM WATER POLLUTION PREVENTION MEASURES AS DEFINED ON STORM WATER POLLUTION PREVENTION PLANS.

INLET PROTECTION NOTES

1. INLET PROTECTION SHALL BE CONSTRUCTED EITHER BEFORE UPSLOPE LAND DISTURBANCE BEGINS OR BEFORE THE STORM DRAIN BECOMES OPERATIONAL.

2. THE EARTH AROUND THE INLET SHALL BE EXCAVATED COMPLETELY TO A DEPTH AT LEAST 18 INCHES.

3. THE WOODEN FRAME SHALL BE CONSTRUCTED OF 2-BY-4-IN. CONSTRUCTION-GRADE LUMBER. THE 2-BY-4-IN. POSTS SHALL BE DRIVEN 1 FT. INTO THE GROUND AT FOUR CORNERS OF THE INLET AND THE TOP PORTION OF 2-BY-4-IN. FRAME ASSEMBLED USING THE OVERLAP JOINT SHOWN. THE TOP OF THE FRAME SHALL BE AT LEAST 6 IN. BELOW ADJACENT ROADS IF PONDED WATER WOULD POSE A SAFETY HAZARD TO TRAFFIC.

4. WIRE MESH SHALL BE OF SUFFICIENT STRENGTH TO SUPPORT FABRIC WITH WATER FULLY IMPOUNDED AGAINST IT. IT SHALL BE STRETCHED TIGHTLY AROUND TO FRAME AND FASTENED SECURELY TO THE FRAME.

5. GEOTEXTILE SHALL HAVE AN EQUIVALENT OPENING SIZE OF 20-40 SIEVE AND BE RESISTANT TO SUNLIGHT. IT SHALL BE STRETCHED TIGHTLY AROUND THE FRAME AND FASTENED SECURELY. IT SHALL EXTEND FROM THE TOP OF THE FRAME TO 18 IN. BELOW TH INLET NOTCH ELEVATION. THE GEOTEXTILE SHALL OVERLAP ACROSS ONE SIDE OF THE INLET SO THE ENDS OF THE CLOTH ARE NOT FASTENED TO THE SAME POST.

6. BACK FILL SHALL BE PLACED AROUND THE INLET IN COMPACTED 6-IN. LAYERS UNTIL THE EARTH IS EVEN WITH NOTCH ELEVATION ON ENDS AND TOP ELEVATION ON SIDES.

7. A COMPACTED EARTH DIKE OR A CHECK DAM SHALL BE CONSTRUCTED IN THE DIRCH LINE BELOW THE INLET IF THE INLET IS NOT IN A DEPRESSION AND IF RUNOFF BYPASSING THE INLET WILL NOT FLOW TO A SETTLING POND. THE TOP OF EARTH DIKES SHALL BE AT LEAST 6 IN. HIGHER THAN THE TOP OF THE FRAME.

SILT FENCE

1. THE HEIGHT OF THE SILT FENCE SHALL NOT EXCEED 36 INCHES.

2. THE FILTER FABRIC SHALL BE PURCHASED IN A CONTINUOUS ROLL CUT THE LENGTH OF THE BARRIER TO AVOID THE USE OF JOINTS. WHEN JOINTS ARE NECESSARY, FILTER CLOTH SHALL BE SPLICED TOGETHER ONLY AT A SUPPORT POST, WITH A MINIMUM 6-INCH OVERLAP, AND SECURELY SEALED.

3. POSTS SHALL BE SPACED A MAXIMUM OF 10 FEET APART AT THE BARRIER LOCATION AND DRIVEN SECURELY INTO THE GROUND (MINIMUM 12 INCHES). WHEN EXTRA STRENGTH FABRIC IS USED WITHOUT THE WIRE SUPPORT FENCE, POST SPACING SHALL NOT EXCEED 6 FEET.

4. A TRENCH SHALL BE EXCAVATED APPROXIMATELY 4 INCHES WIDE AND 4 INCHES DEEP ALONG THE LINE OF POSTS AND UPSLOPE FROM THE BARRIER.

5. WHEN STANDARD STRENGTH FILTER FABRIC IS USED, A WIRE MESH SUPPORT FENCE SHALL BE FASTENED SECURELY TO THE UPSLOPE SIDE OF THE POSTS USING HEAVY DUTY WIRE STAPLES AT LEAST 1 INCH LONG, TIE WIRES OR HOG RINGS. THE WIRE SHALL EXTEND INTO THE TRENCH A MINIMUM OF 2 INCHES AND SHALL NOT EXTEND MORE THAN 36 INCHES ABOVE THE ORIGINAL GROUND SURFACE.

6. THE STANDARD STRENGTH FILTER FABRIC SHALL BE STAPLED OR WIRED TO THE FENCE, AND 8 INCHES OF THE FABRIC SHALL BE EXTENDED INTO THE TRENCH. THE FABRIC SHALL NOT EXTEND MORE THAN 36 INCHES ABOVE THE ORIGINAL GROUND SURFACE. FILTER FABRIC SHALL NOT BE STAPLED TO THE EXISTING TREES.

7. WHEN EXTRA STRENGTH FILTER FABRIC AND CLOSER POST SPACING ARE USED, THE WIRE MESH SUPPORT FENCE MAY BE ELIMINATED. IN SUCH A CASE, THE FILTER FABRIC IS STAPLED OR WIRED DIRECTLY TO THE POSTS WITH ALL OTHER PROVISIONS OF ITEM 6 APPLYING.

8. THE TRENCH SHALL BE BACKFILLED AND SOIL COMPACTED OVER THE FILTER FABRIC.

9. SILT FENCES SHALL BE REMOVED WHEN THEY HAVE SERVED THEIR USEFUL PURPOSE, BUT NOT BEFORE THE UPSLOPE ARE HAS BEEN PERMANENTLY STABILIZED.

10. SILT FENCES AND FILTER BARRIERS SHALL BE INSPECTED IMMEDIATELY AFTER EACH RAINFALL AND AT LEAST DAILY DURING PROLONGED RAINFALL. ANY REQUIRED REPAIRS SHALL BE MADE IMMEDIATELY.

11. SHOULD THE FABRIC ON A SILT FENCE OR FILTER BARRIER DECOMPOSE OR BECOME INEFFECTIVE PRIOR TO THE END OF THE EXPECTED USABLE LIFE AND THE BARRIER IS STILL NECESSARY, THE FABRIC SHALL BE REPLACED PROMPTLY.

12. SEDIMENT DEPOSITS SHOULD BE REMOVED AFTER EACH STORM EVENT. THEY MUST BE REMOVED WHEN DEPOSITS REACH APPROXIMATELY ONE-HALF THE HEIGHT OF THE BARRIER.

13. ANY SEDIMENT DEPOSITS REMAINING IN PLACE AFTER THE SILT FENCE OR FILTER BARRIER IS NO LONGER REQUIRED SHALL BE DRESSED TO CONFORM WITH THE EXISTING GRADE, PREPARED AND SEEDED.

STORM DRAIN INLET PROTECTION

1. BALES SHALL BE EITHER WIRE-BOUND OR STRING-TIED WITH THE BINDINGS ORIENTED AROUND THE SIDES RATHER THAN OVER AND UNDER THE BALES.

2. BALES SHALL BE PLACED LENGTHWISE IN A SINGLE ROW SURROUNDING THE INLET, WITH THE ENDS OF ADJACENT BALES PRESSED TOGETHER.

3. THE FILTER BARRIER SHALL BE ENTRENCHED AND BACK FILLED. A TRENCH SHALL BE EXCAVATED AROUND THE INLET THE WIDTH OF A BALE TO A MINIMUM DEPTH OF 4 INCHES. AFTER THE BALES ARE STACKED, THE EXCAVATED SOIL SHALL BE BACKFILLED AND COMPACTED AGAINST THE FILTER BARRIER.

4. EACH BALE SHALL BE SECURELY ANCHORED AND HELD IN PLACE BY AT LEAST TWO STAKES OR REBARS DRIVEN THROUGH THE BALES.

5. LOOSE STRAW SHALL BE WEDGED BETWEEN BALES TO PREVENT WATER FROM ENTERING BETWEEN BALES.

SPECIFICATIONS FOR SEQUENCE & STABILIZATION:

ALL TEMPORARY EROSION CONTROL PRACTICES SHALL BE IN PLACE PRIOR TO ANY OTHER CONSTRUCTION WHEN POSSIBLE AND IMMEDIATELY AND NEATLY REMOVED WHEN NO LONGER NEEDED OR EFFECTIVE.

ALL AREAS DISTURBED DURING GRADING TO BE SEEDED WITHIN 7 DAYS WHEN FINISHED GRAD IS REACHED, OR IF AREA IS TO BE UNDISTURBED FOR 45 DAYS.

STABILIZE AREAS WITHIN 50 FEET OF ANY STREAM WITHIN 2 DAYS ON ALL INACTIVE DISTURBED AREAS.

STABILIZE AREAS WITH MULCH WHEN CONDITIONS PROHIBIT TEMPORARY OR PERMANENT SEEDING.

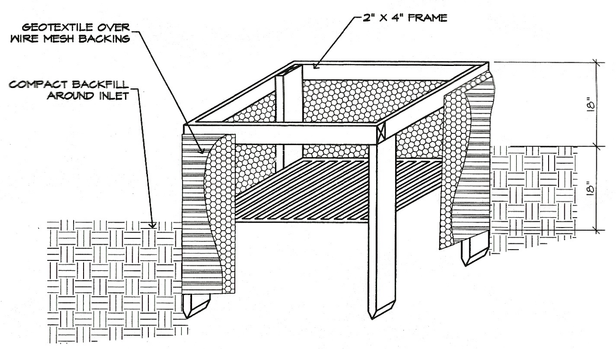

INLET PROTECTION
NO SCALE

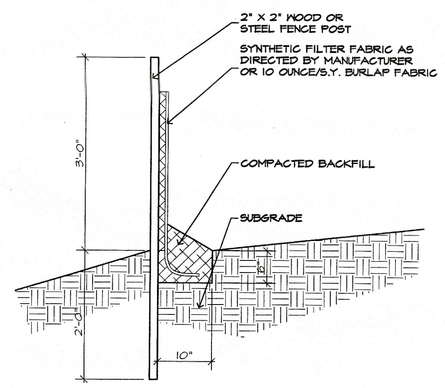

SILT FENCE
NO SCALE

PRELIMINARY DRAWING
NOT FOR CONSTRUCTION

Campbell CONSTRUCTION
GENERAL CONTRACTORS
COMMERCIAL • INDUSTRIAL
1159 BLACHLEYVILLE RD., WOOSTER, OH 44691 330/262-5188

NEW FACILITY FOR
HARWICK CHEMICAL MFG. CORPORATION
NAVARRE ROAD
MASSILLON, OHIO 44646

SWPPP.

SEAL

STATE OF OHIO
DONALD L. CAMERON, JR.
E-7780
REGISTERED
ARCHITECT

REVISIONS

PLOT SCALE FACTOR
16

FILE
..\HCMSD-7.DWG

DRAWN BY
DLG

DATE
7-1-98

DRAWING NO.
SD-7

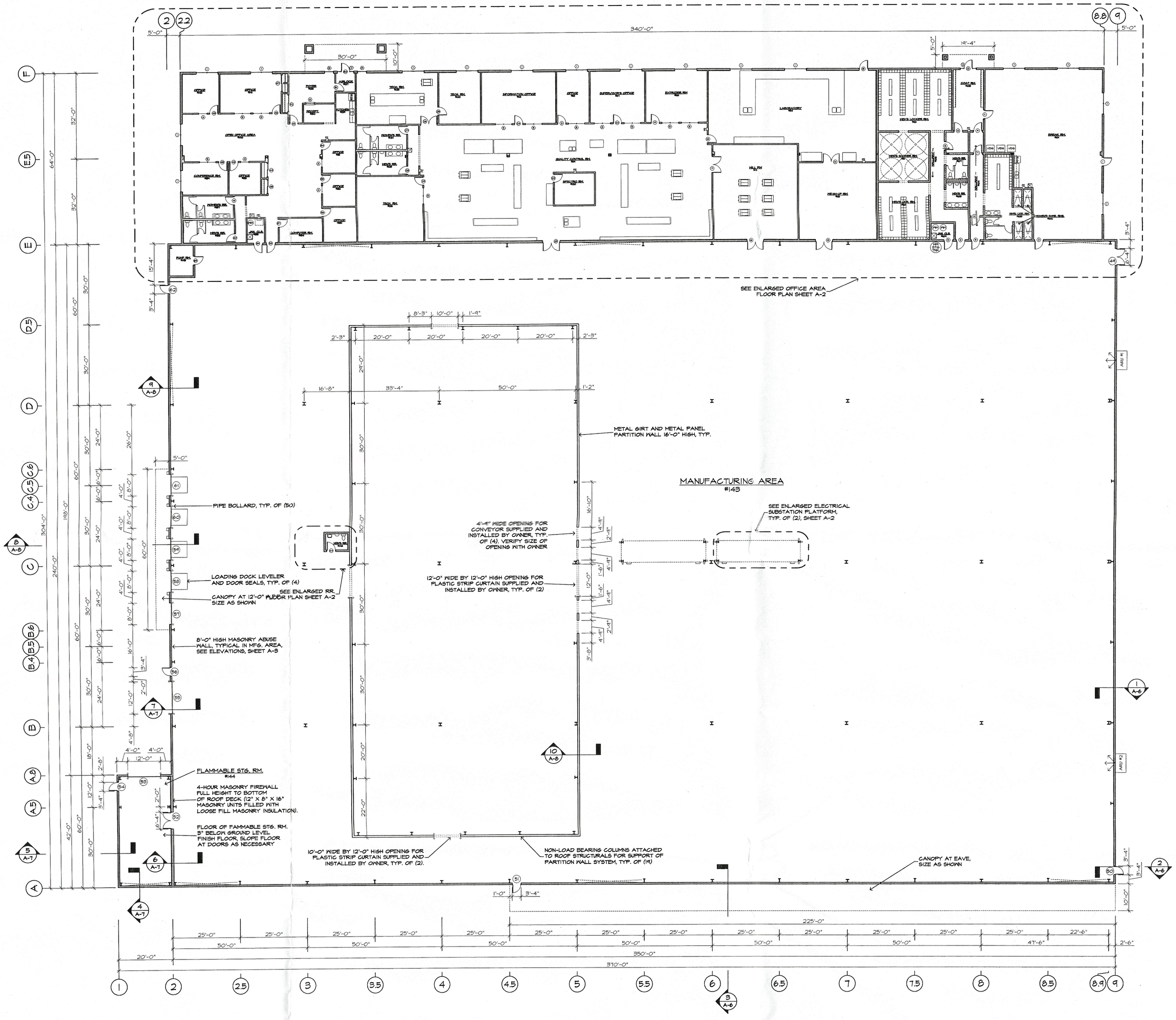

FLOOR PLAN

SCALE 1/16" = 1'-0"

GENERAL NOTES

1) ALL FINISH FLOOR ELEVATIONS = 100'-0" (GROUND LEVEL) UNLESS OTHERWISE NOTED.
2) BUILDING CODE DATA PLAQUE MOUNTED ON WALL IN ROOM #128. VERIFY EXACT LOCATION WITH OWNER, SEE DETAIL THIS SHEET.

DIMENSIONING NOTES

1) ALL DIMENSIONS ARE TO FACE OF FINISH WALL SYSTEM.
2) ALL MASONRY WALLS 7 5/8" THICK UNLESS OTHERWISE NOTED.
3) EXTERIOR MASONRY/METAL FURRED WALLS 9 3/4" THICK.
4) INTERIOR MASONRY/METAL STUD WALLS 9 7/8" THICK.
5) INTERIOR METAL STUD WALLS 4 7/8" THICK.
6) INTERIOR METAL STUD/PLUMBING WALLS 7 1/4" THICK.
7) ALL CLOSETS ARE 2'-0" DEEP UNLESS OTHERWISE NOTED.

SEE WALL SECTIONS

MASONRY HATCH LEGEND

- 8" EXT. AND INT. MASONRY WALLS EITHER 8'-0" HIGH (ABUSE WALL) OR TO BOTTOM OF METAL DECK.
- 12" INT. MASONRY WALLS WITH 4-HOUR FIRE RATING TO BOTTOM OF METAL DECK.
- 8" INTERIOR MASONRY WALLS 10'-0" HIGH.
- 6" INTERIOR MASONRY WALLS 10'-0" HIGH.

SEE WALL SECTIONS

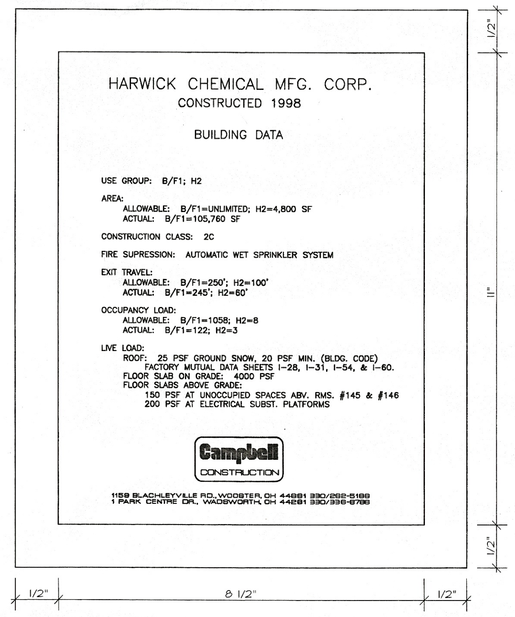

BUILDING CODE DATA

WOOD PLAQUE

SCALE 6" = 1'-0"

Campbell CONSTRUCTION

GENERAL CONTRACTORS
COMMERCIAL • INDUSTRIAL

1159 BLACHLEYVILLE RD., WOOSTER, OH 44691 330/262-5166

NEW FACILITY FOR
HARWICK CHEMICAL MFG. CORPORATION
NAVARRE ROAD
MASSILLON, OHIO 44646

SEAL: STATE OF OHIO — DONALD E. CAMERON, JR. 6760 — REGISTERED ARCHITECT

REVISIONS

PLOT SCALE FACTOR	1
FILE	..\HCMA-1.DWG
DRAWN BY	DLG
DATE	7-17-98
DRAWING NO.	A-1

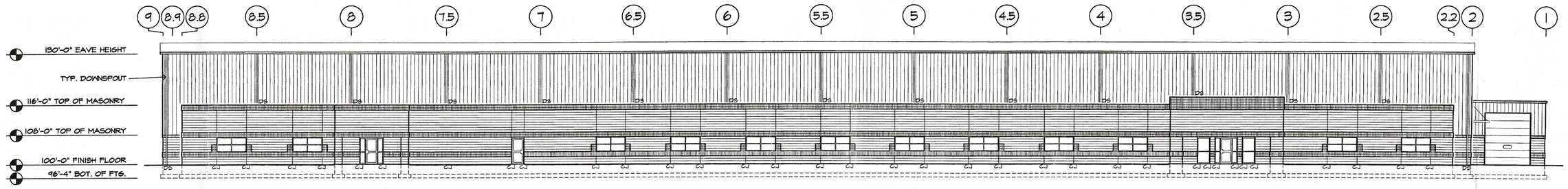

NORTH ELEVATION

SCALE 1/16" = 1'-0"

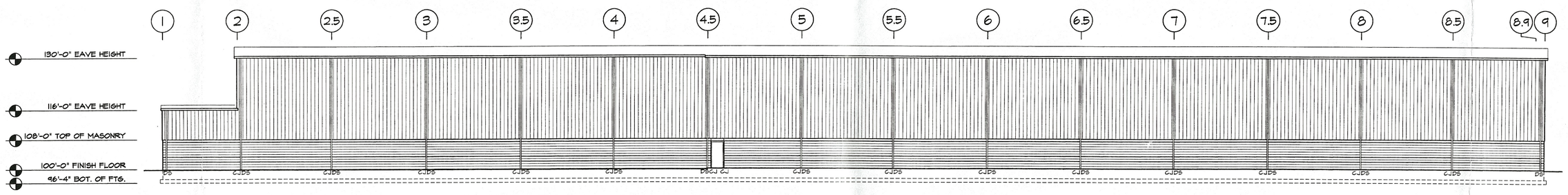

SOUTH ELEVATION

SCALE 1/16" = 1'-0"

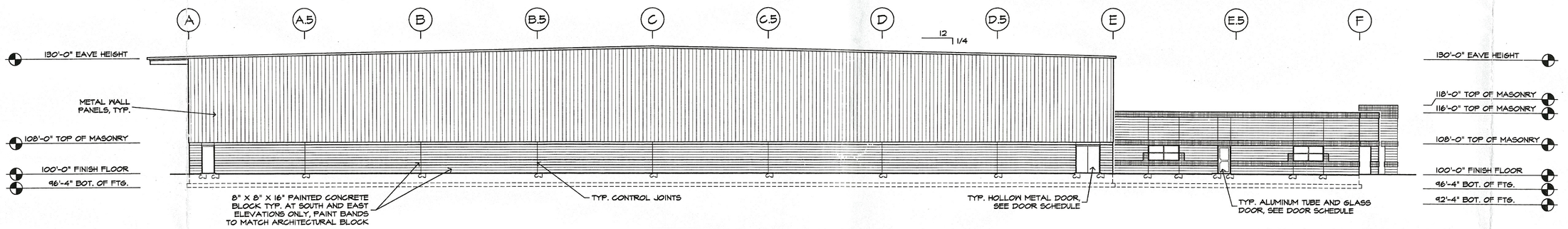

EAST ELEVATION

SCALE 1/16" = 1'-0"

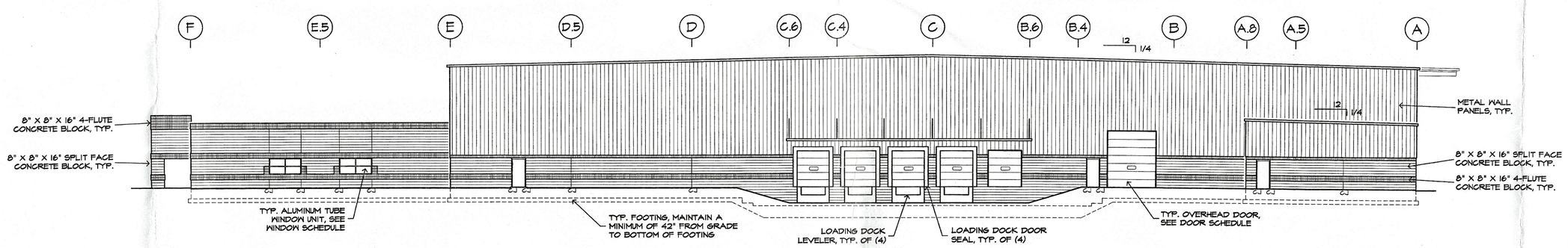

WEST ELEVATION

SCALE 1/16" = 1'-0"

Campbell CONSTRUCTION
GENERAL CONTRACTORS
COMMERCIAL • INDUSTRIAL
1159 BLACHLEYVILLE RD., WOOSTER, OH 44691 330/262-5196

NEW FACILITY FOR
HARWICK CHEMICAL MFG. CORPORATION
NAVARRE ROAD
MASSILLON, OHIO 44646

SEAL

STATE OF OHIO
DONALD Y. CAMERON, JR.
6760
REGISTERED ARCHITECT

REVISIONS

PLOT SCALE FACTOR
1

FILE
..\HCMA-3.DWG

DRAWN BY
DLG

DATE
7-17-98

DRAWING NO.
A-3