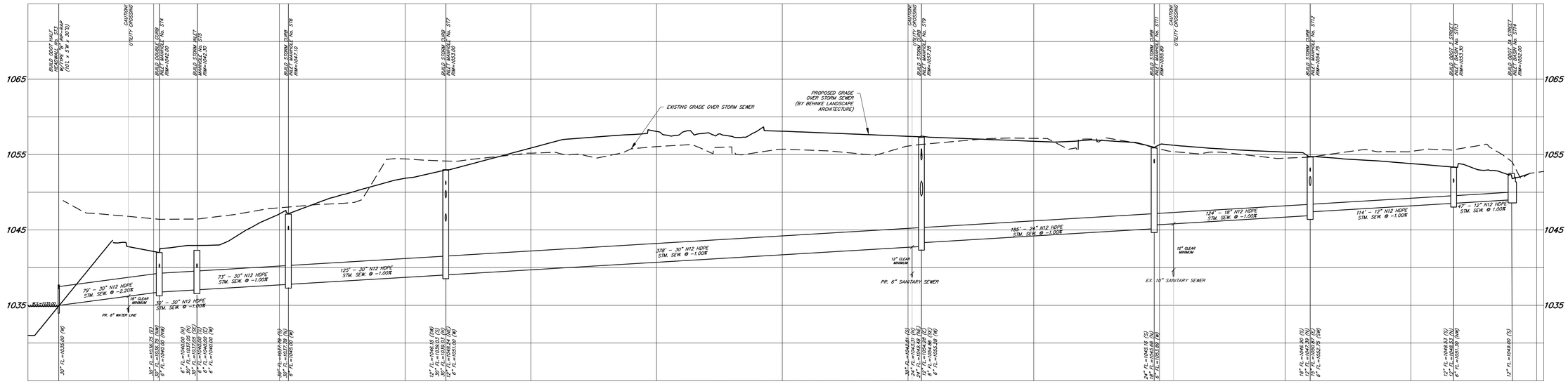

STORM SEWER PROFILE ST14 TO ST3

SCALE: HORIZ. 1"=30', VERT. 1"=5'

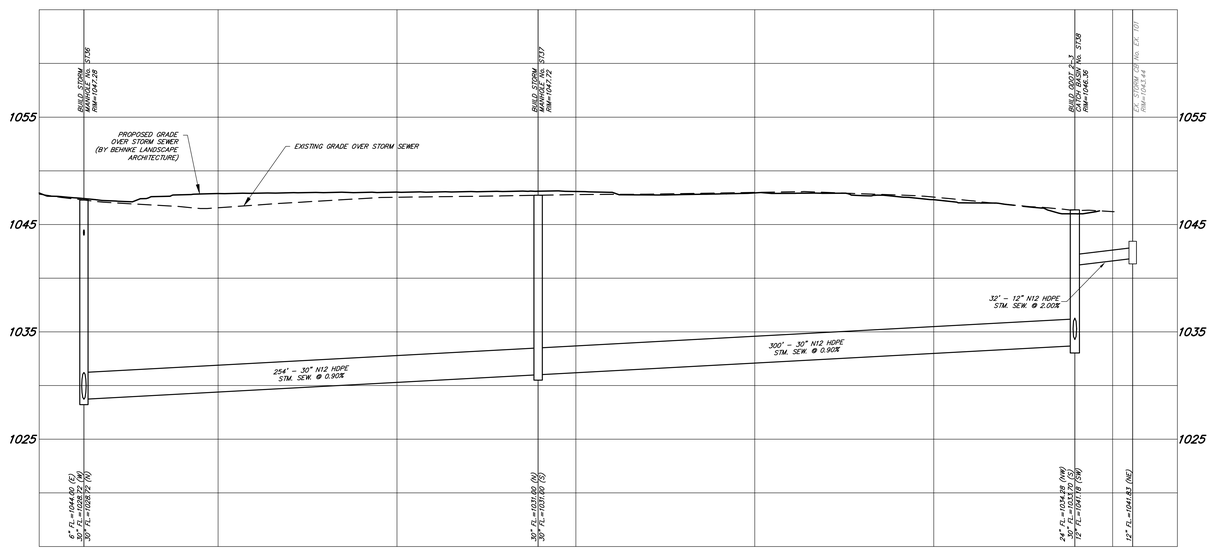

STORM SEWER PROFILE EX101 TO ST36

SCALE: HORIZ. 1"=30', VERT. 1"=5'

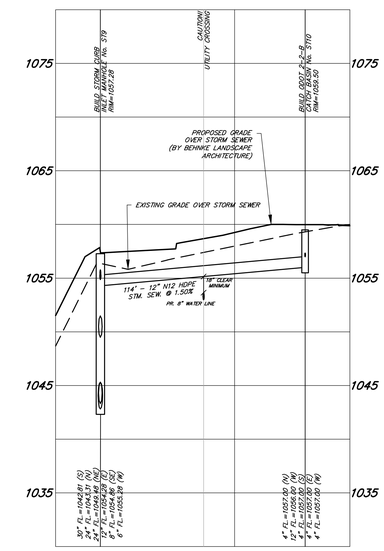

STORM SEWER PROFILE ST10 TO ST9

SCALE: HORIZ. 1"=30', VERT. 1"=5'

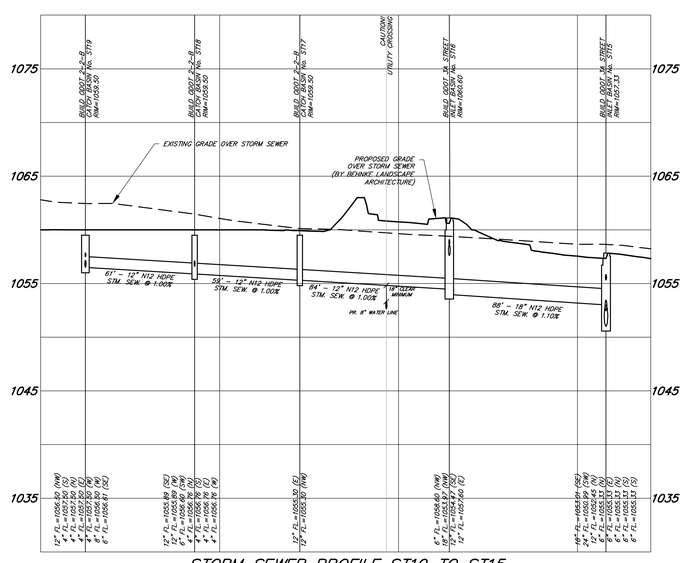

STORM SEWER PROFILE ST19 TO ST15

SCALE: HORIZ. 1"=30', VERT. 1"=5'

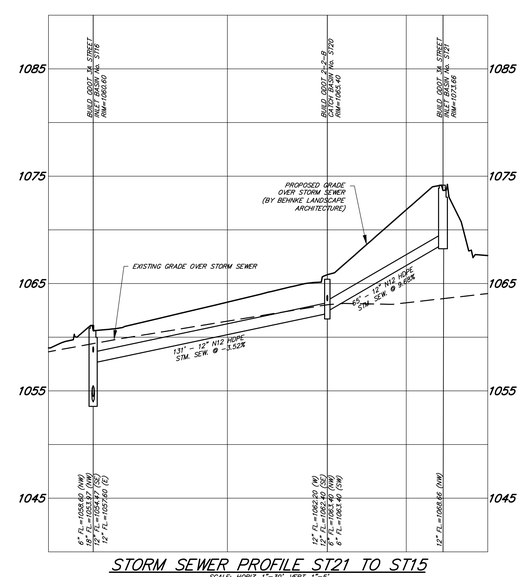

STORM SEWER PROFILE ST21 TO ST15

SCALE: HORIZ. 1"=30', VERT. 1"=5'

NOTE: CONTRACTOR SHALL TAKE NOTE OF ALL SUBSURFACE CONDITIONS AND MUST ANTICIPATE AND INCLUDE PROPER EQUIPMENT FOR ALL EXCAVATION ACTIVITIES. NO ADDITIONAL PAYMENTS WILL BE MADE FOR ADDITIONAL EQUIPMENT NEEDED OR EXTRA CONSTRUCTION TIME DUE TO IMPROPER PLANNING BY THE CONTRACTOR. LEWIS LAND PROFESSIONALS TAKES NO RESPONSIBILITY FOR ANY SUBSURFACE CONDITIONS PRESENT THAT MAY OR MAY NOT BE SHOWN ON THE PLANS AND/OR PROFILES. SEE GEOTECHNICAL REPORT FOR MORE INFORMATION.

GRAPHIC SCALE

30 0 15 30 60 120

(IN FEET)
1 inch = 30 ft.

– PLAN PREPARED BY –

LEWIS LAND PROFESSIONALS INC.

LEWIS LAND PROFESSIONALS
CIVIL ENGINEERING LAND SURVEYING
8691 WADSWORTH ROAD SUITE 100
WADSWORTH, OH 44281 (330) 335-8232

OHIO811.org Before You Dig

22-070 UTILITY PROFILES.DWG

PROJECT NO
2203-2

ARCHITECTURAL VISION GROUP, LTD
ARCHITECTS • PLANNERS
23850 SPERRY DRIVE CLEVELAND, OHIO 44145

PROFESSIONAL SEAL:

CONSULTANT:

LEWIS LAND PROFESSIONALS
Civil Engineering & Land Surveying
8691 WADSWORTH ROAD
WADSWORTH, OH 44281
PH (330) 335-8232
FX (330) 335-0242
WWW.LANDPROFSINC.COM

Massillon East Site PK-3

Eastside PK-3 Elementary School

1 Paul E Brown Drive SE

MASSILLON CITY SCHOOL DISTRICT MASSILLON, OHIO

MARK	DATE	DESCRIPTION
	03.30.23	PLAN REVIEW & ESP
		ISSUED AS EARLY SITE PACKAGE

PROJECT NO	2203-2
DRAWN BY	
CHECKED BY	
DATE	03.17.2023

STORM SEWER PROFILES

SCALE: 1" = 40'

SHEET NO
C-502