

SEE SHEET C-401 FOR UTILITY SCHEDULES

29TH ST. NW - (Width Varies)

— PLAN PREPARED BY —
LEWIS LAND PROFESSIONALS INC.

CIVIL ENGINEERING LAND SURVEYING
8691 WADSWORTH ROAD SUITE 100
WADSWORTH, OH 44281 (330) 335-8232



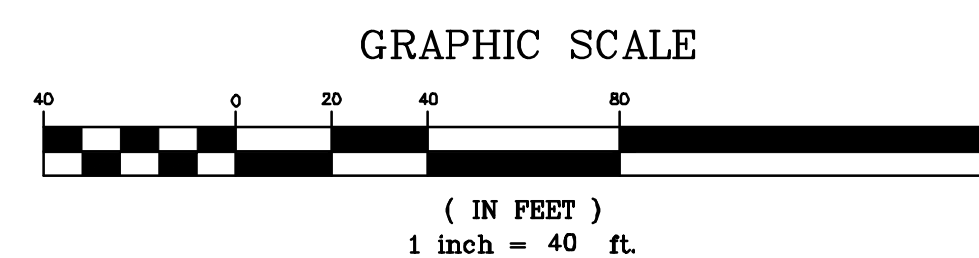
N 420902.04
E 2227046.12

EXISTING PROPERTY LINE

NOTE:
SEE SHEET C-401 FOR UTILITY NOTES.
SEE SHEET C-401 FOR UTILITY SCHEDULE.
SEE SHEET C-701 FOR STORMWATER MANAGEMENT BASIN PLANS.



The "Basis of Bearings" for this
survey is Grid North of the Ohio
State Plane Coordinate System,
NAD83(2011), North Zone as
established by GPS Observations.

BENCHMARK #1:
EX. SAN. M.H. C
RM = 1085.62
BENCHMARK #2:
EX. SAN. M.H. J
RM = 1081.83



PROJECT NO
2203-1

ARCHITECTURAL VISION GROUP, LTD
ARCHITECTS • PLANNERS
23850 SPERRY DRIVE CLEVELAND, OHIO 44145



CONSULTANT
LEWIS LAND PROFESSIONALS
Civil Engineering & Land Surveying
8691 WADSWORTH ROAD
WADSWORTH, OH 44281
PH (330) 335-8232
FX (330) 335-0242
WWW.LEWISLANDPROF.COM

MASSILON CITY SCHOOL
WEST SIDE CAMPUS
250 29th St NW, Massillon, OH 44647

PROJECT NO	2203-1
DRAWN BY	
CHECKED BY	
DATE	09/14/2022

UTILITY PLAN

SCALE: 1"=40'
SHEET NO
C-400