
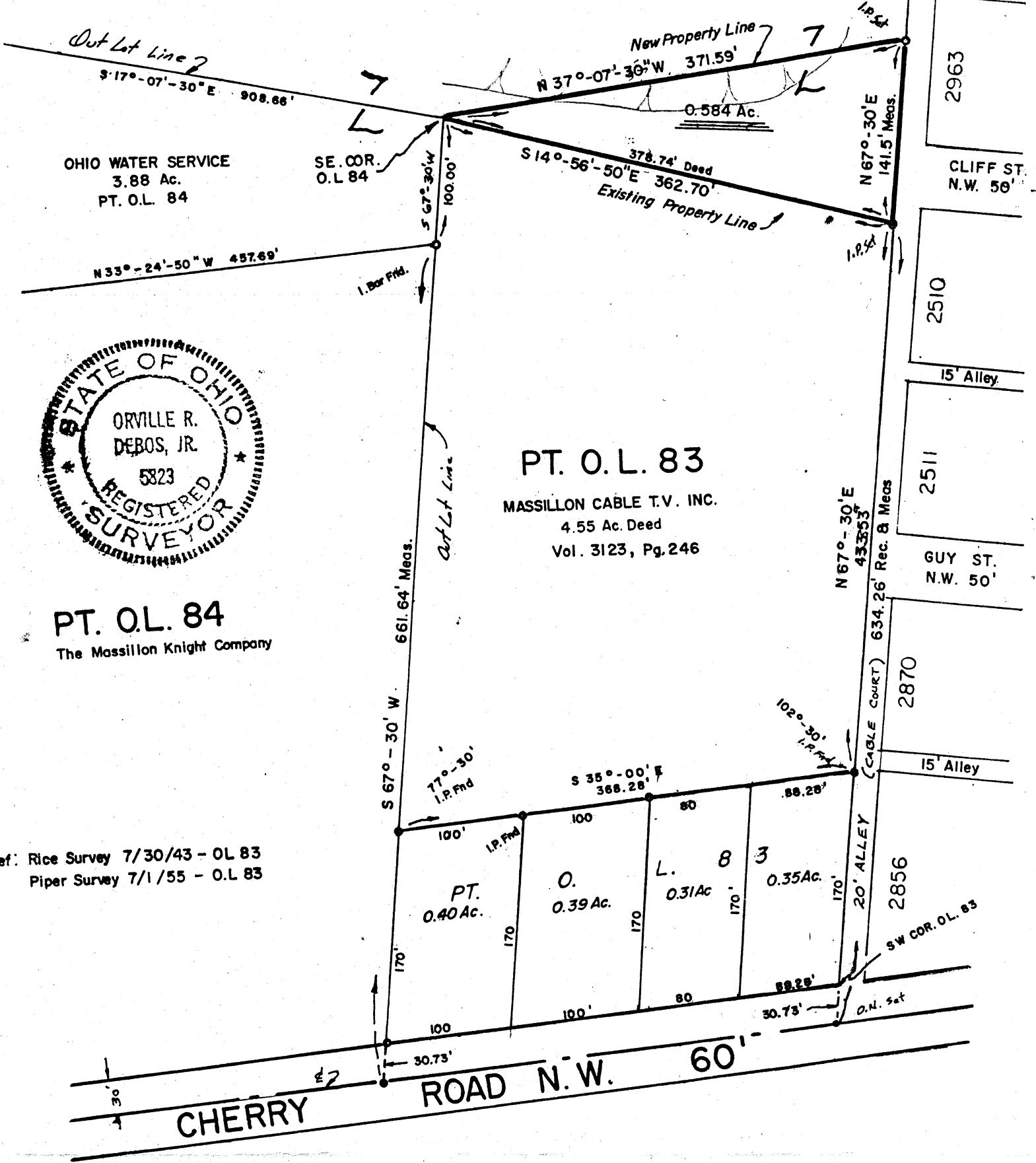


16801

OHIO WATER SERVICE
17.00 AC.
- 0.584 Ac this Survey

PT. O.L. 83




PT. O.L. 84
The Massillon Knight Company

PLAT OF SURVEY

Being part of Out Lot 84 in the City of Massillon, County of Stark, Ohio.

SCALE: 1" = 100'



DATE: JUNE 11, 1984

Orville R. DeBos, Jr.
Orville R. DeBos, Jr.
Reg. Surveyor #5823

FOR: MASSILLON CABLE T.V., INC.

SURVEY OF PT. O.L. 83

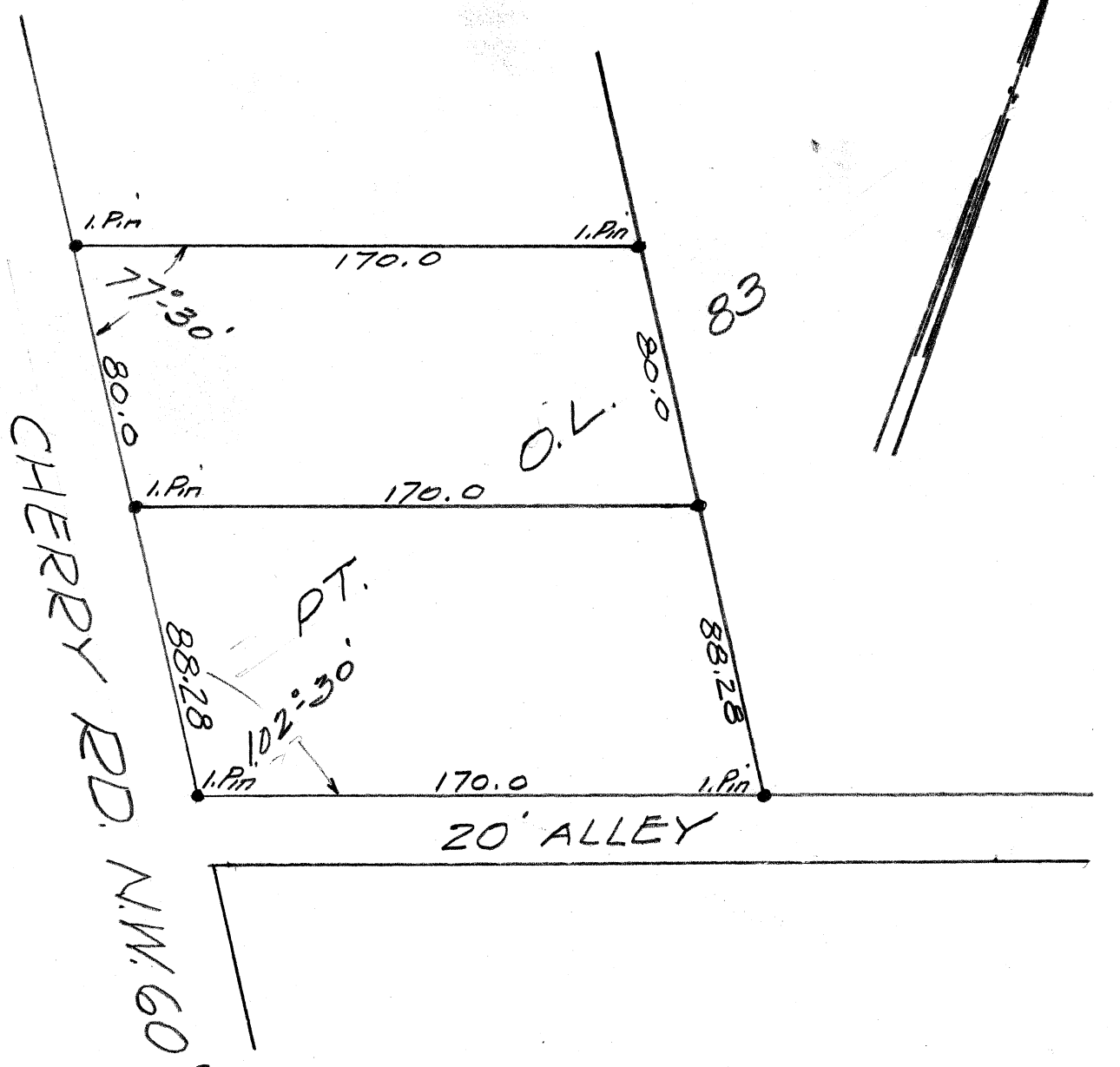
MASSILLON, STARK, OHIO

FOR G. Maurer 135 Roxbury N.E.

DATE 7-1-55

BY H. M. PIPER - REGISTERED ENGINEER AND SURVEYOR

SCALE: 1" = 50'



RICE & WALLACE

REGISTERED CIVIL AND MINING ENGINEERS
SURVEYORS

MASSILLON, OHIO

DESCRIPTION OF PARCEL A.

Being part of outlet 83 in the city of Massillon Stark Co Ohio described as follows: Beginning at the south west corner of said outlet 83; thence north thirty five degrees west (N 35 W) along the westerly boundary of said outlet one hundred sixty eight and twenty eight hundreths (168.28) feet to an iron pin being the true place of beginning of the property herein conveyed; thence continuing on the same last line produced one hundred (100) feet to an iron pin; thence north sixty seven degrees thirty minutes east (N 67-30 E) one hundred and twenty (120) feet to an iron pin said last line being the southerly line of a tract formerly conveyed by deed from Anna and John Becker to Andrew and Susan Highben and recorded in volume 1038 page 257 of Stark county deed records; thence north thirty five degrees west (N 35 W) one hundred (100) feet to an iron pin at the north east corner of the tract mentioned above recorded in volume 1038 page 257; thence north sixty seven degrees thirty minutes east (N 67-30 E) fifty (50) feet to an iron pin; thence south thirty five degrees east (S 35 E) two hundred (200) feet to an iron pin; thence south sixty seven degrees thirty minutes west (S 67-30 W) one hundred and seventy (170) feet to the place of beginning containing five hundred and five thousandths (0.505) acres.

C. E. RICE
758 AMHERST ROAD N. E.
PHONE 3450
MA

GEO. C. WALLACE
103 WOODLAND AVE. S. E.
PHONE 4654

RICE & WALLACE
REGISTERED CIVIL AND MINING ENGINEERS
SURVEYORS
MASSILLON, OHIO

SURVEY OF PT. O.L. 83
MASSILLON, O.
FOR FRED BECKER.
JULY 30, 43.

