

SURVEY OF PART D.L. 209

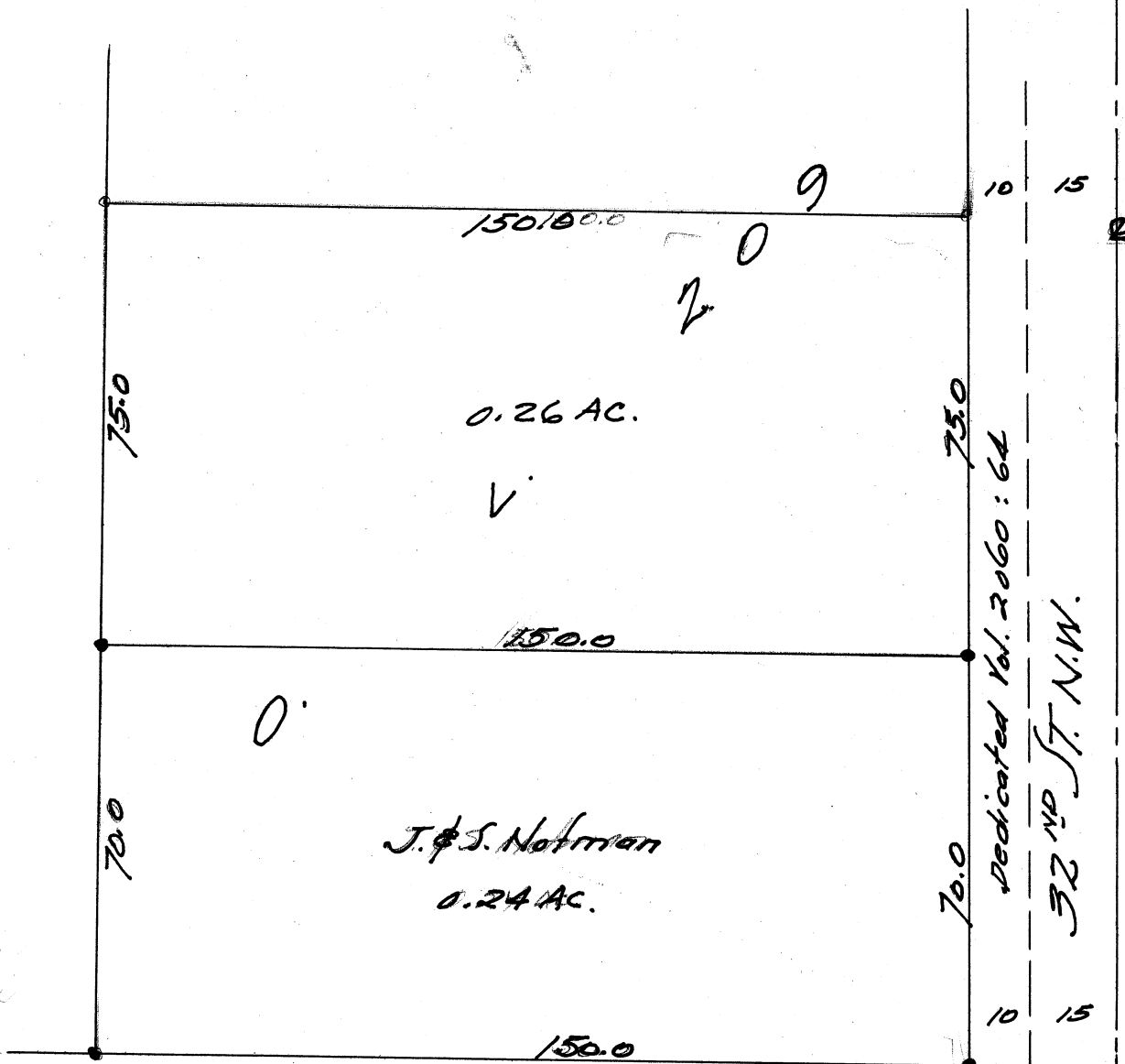
MASSILLON, STARK, OHIO

FOR Carl Christoff

DATE 4-15-'57

BY H. M. PIPER - REGISTERED ENGINEER AND SURVEYOR

SCALE: 1"=30'



SURVEY OF PT. O. L. 209

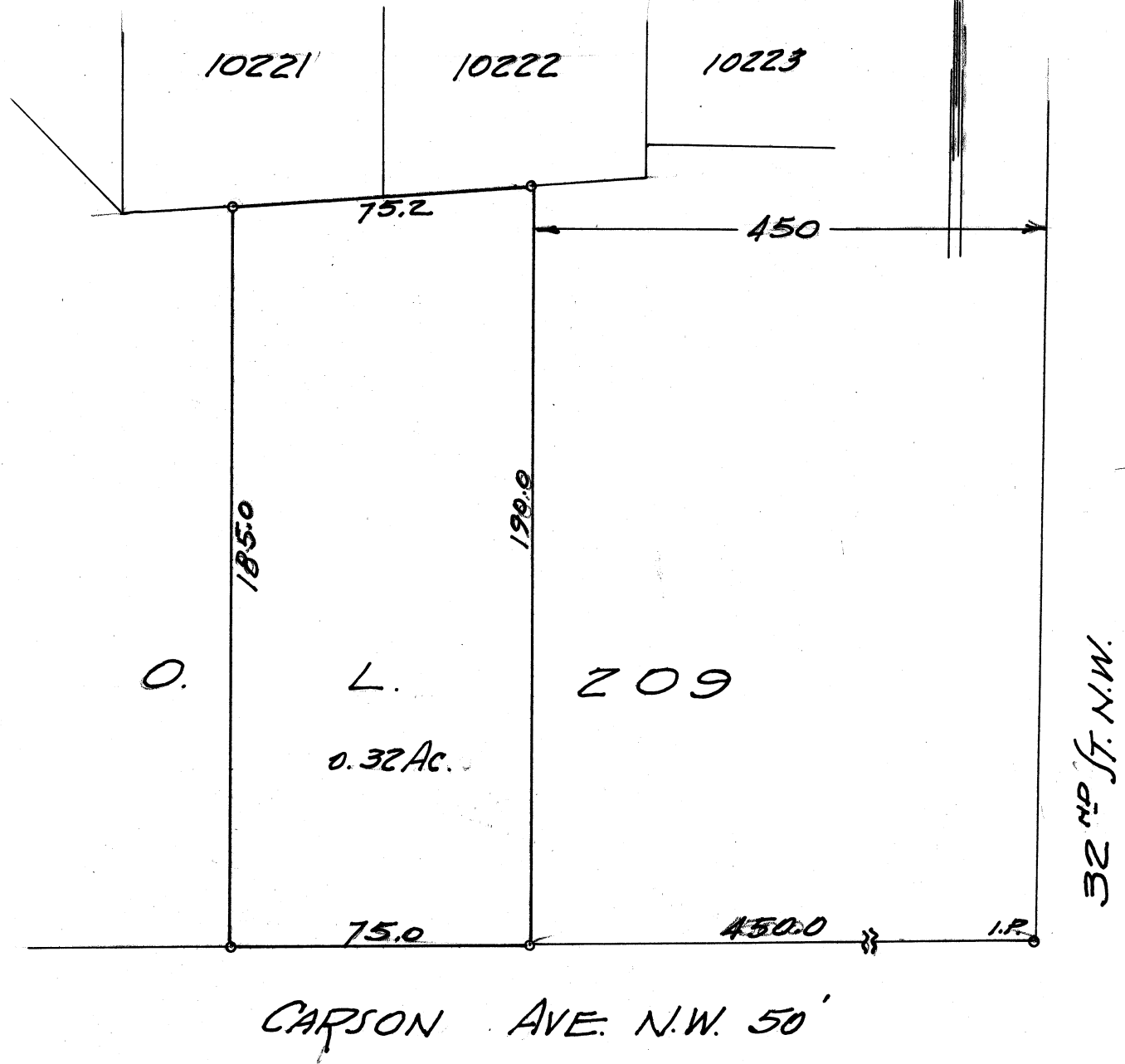
MASSILLON, STARK, OHIO

FOR Adolph Bessler

DATE 3-22-57

BY H. M. PIPER - REGISTERED ENGINEER AND SURVEYOR

SCALE: 1" = 40'



SURVEY OF PT. O. L. 209

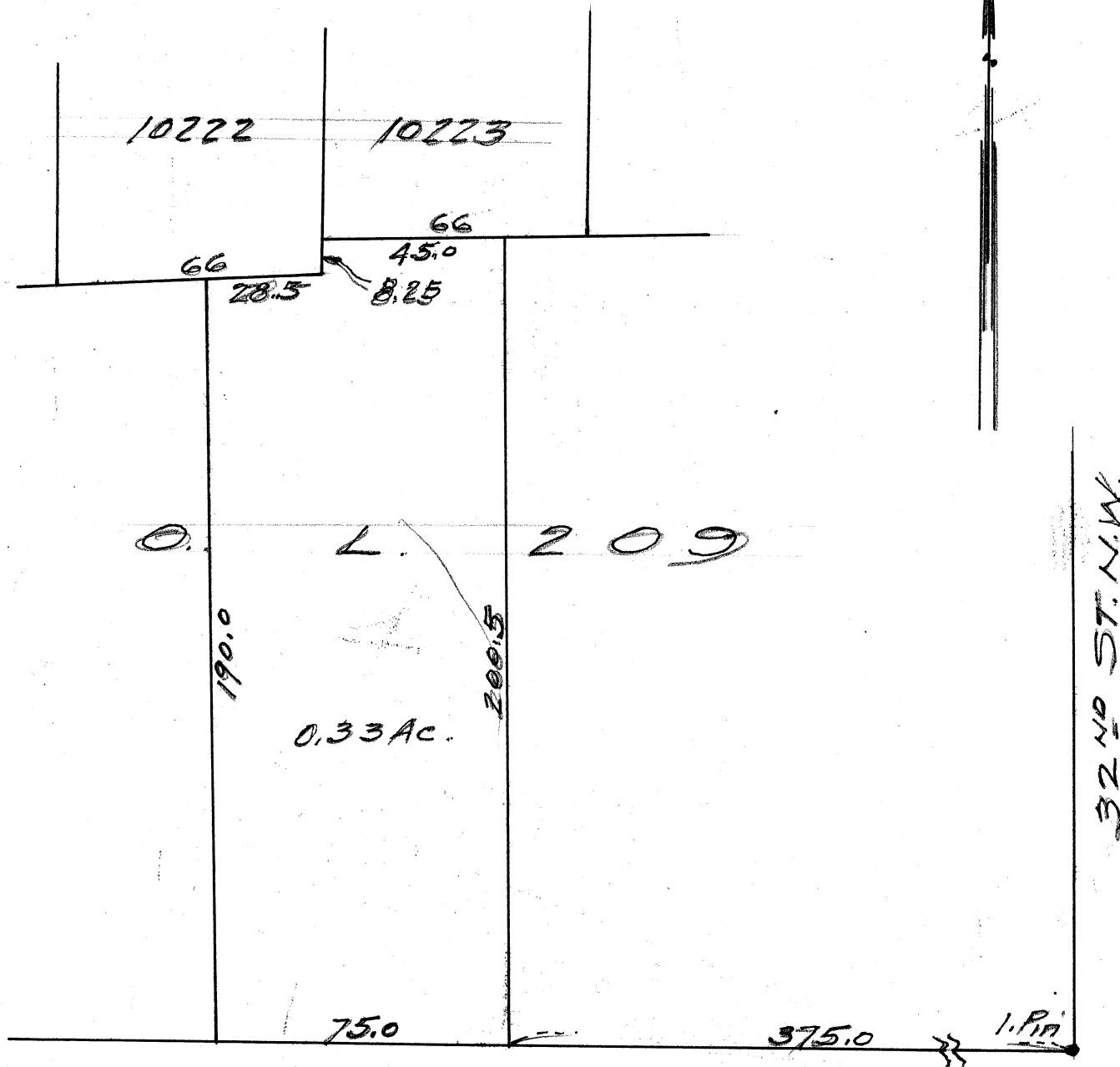
MASSILLON, STARK, OHIO

FOR CARL CHRISTOFF

DATE 10-8-56

BY H. M. PIPER - REGISTERED ENGINEER AND SURVEYOR

SCALE: 1" = 40'



CARSON AVE. N.W. 50'

3

✓ 38 311

SURVEY OF PART O.L. 209

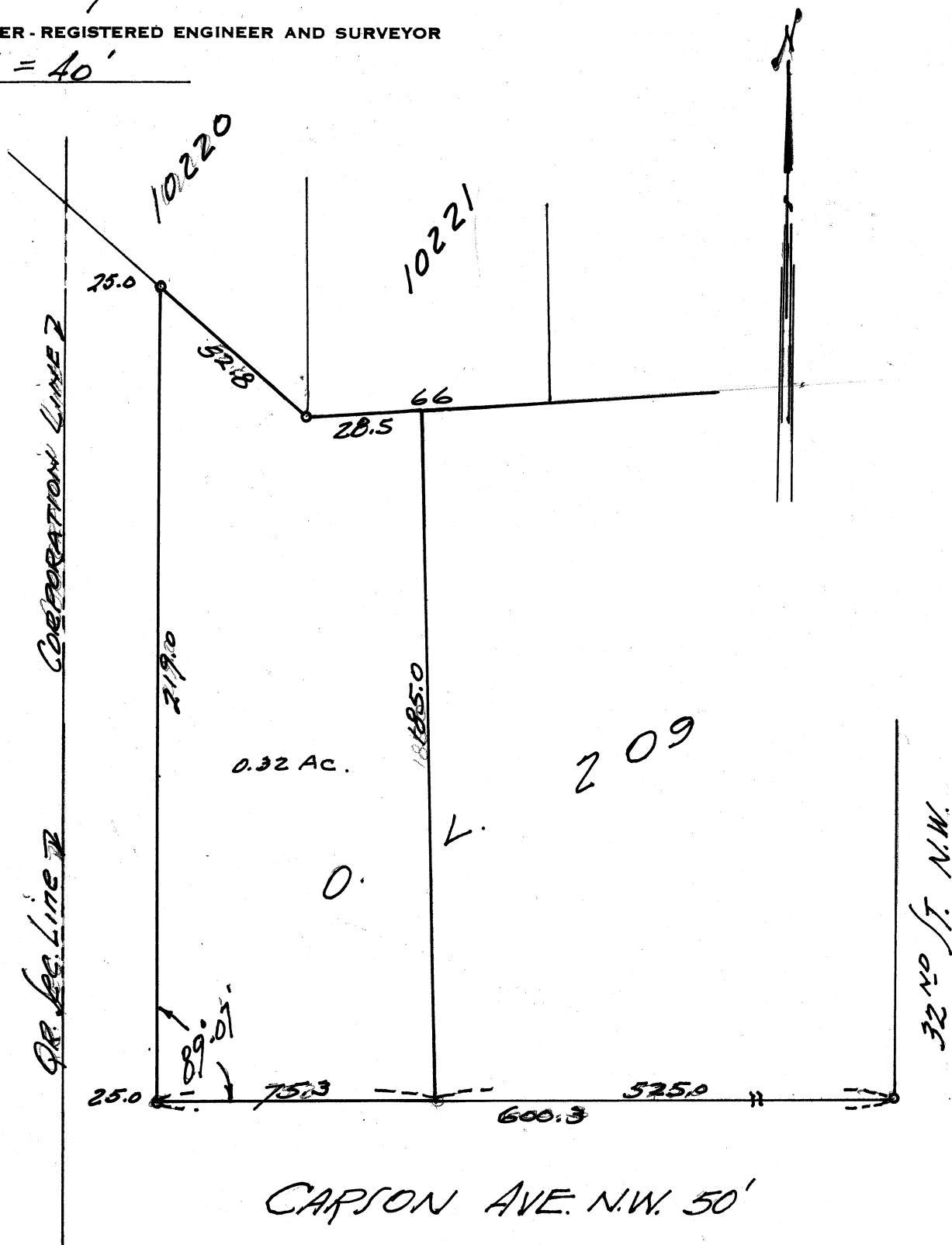
MASSILLON, STARK, OHIO

FOR Carl Christoff

DATE 4-11-57

BY H. M. PIPER - REGISTERED ENGINEER AND SURVEYOR

SCALE: 1" = 40'



Description of Parcel on 32nd Street N. W.

for Carl Christoff

Known as and being a Part of Outlot 209 in the City of Massillon, Ohio, according to the present numbering of Lots in said City and being more fully described as follows:

Beginning at an iron pin on the west line of 32nd Street N.W. 70.0 feet north of the intersection of said line with the north line of Carson Avenue N.W., said point being the true place of beginning of the parcel here-in described; thence westerly parallel with the north line of Carson Ave. N.W. 150.0 feet to an iron pin; thence northerly parallel to the west line of 32nd Street N.W. 75.0 feet to a point; thence easterly parallel to the north line of Carson Avenue N.W. 150.0 feet to a point on the west line of 32nd Street N.W.; thence southerly along the west line of said 32nd Street N.W. 75.0 feet to the place of beginning containing 0.26 acres.

Description of Parcel on Carson Ave. N.W. (west end)

for Carl Christoff

Known as and being a Part of O.L. 209 in the City of Massillon, Ohio, according to the present numbering of Lots in said City and being more fully described as follows:

Beginning at an iron pin on the north line of Carson Avenue N. W. 25.0 feet east of Corporation Line, said point being the true place of beginning of the parcel here-in described; thence northerly parallel to and 25.0 feet east of said Corporation line 219.0 feet to a point on the south line of Lot No. 10220; thence southeasterly along the south line of said Lot No. 10220 52.8 feet to the southeast corner of said Lot; thence easterly along the south line of Lot No. 10221 28.5 feet to a point; thence southerly parallel to the west line of 32nd St. N.W. 185.0 feet to a point on the north line of Carson Avenue N.W., said point being 525.0 feet west of the west line of 32nd Street N.W.; thence westerly along the north line of Carson Avenue N.W. 75.3 feet to the place of beginning containing 0.32 acres.

3-38 38

✓ 311

SURVEY OF PT. O.L.209

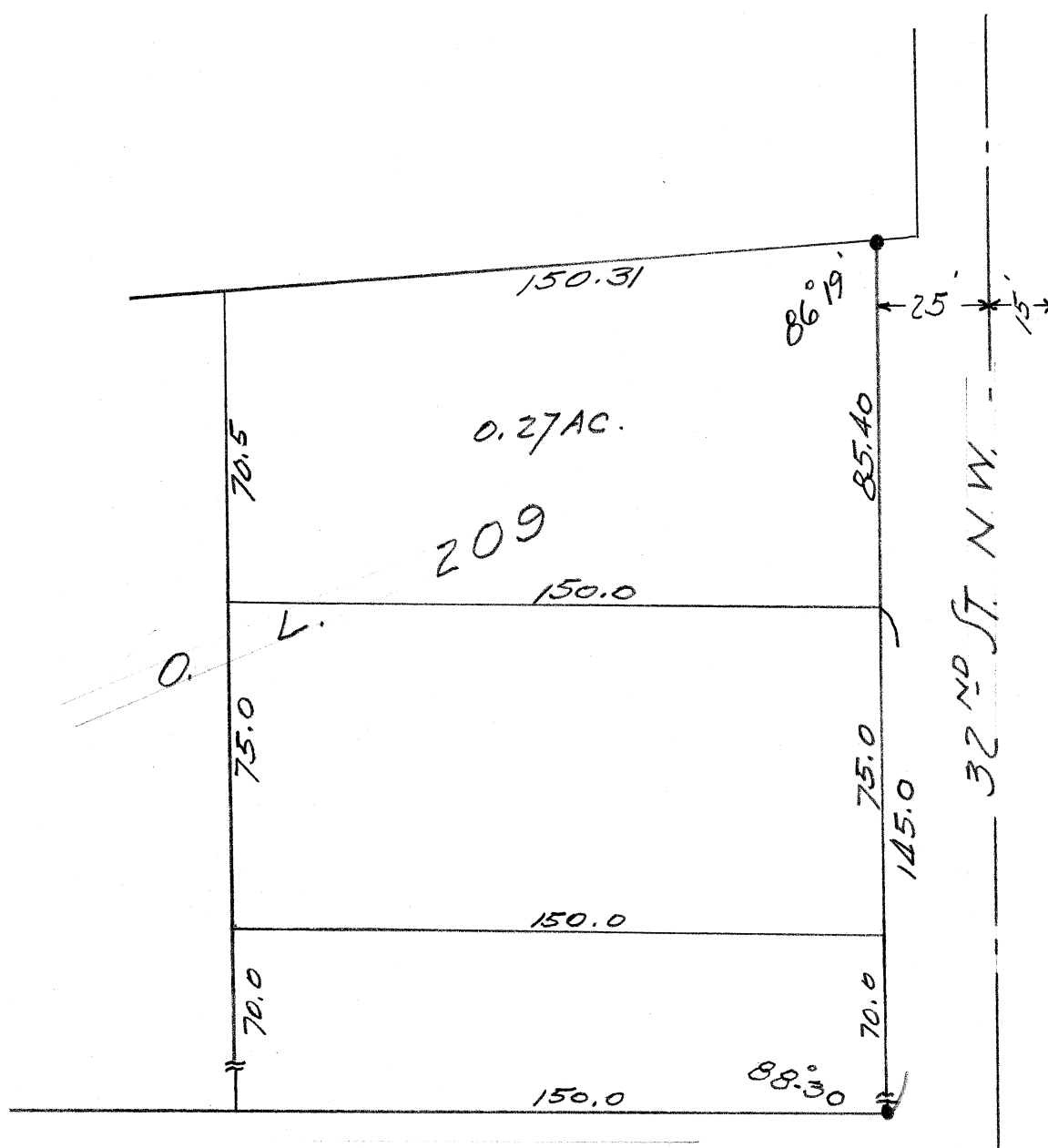
MASSILLON, STARK, OHIO

FOR Adolph Bessler

DATE 9-27-57

BY H. M. PIPER - REGISTERED ENGINEER AND SURVEYOR

SCALE: 1" = 40'



Known as and being a Part of O.L. 209 in the City of Massillon, Ohio according to the present numbering of Lots in said City and being more fully described as follows:

Beginning at a point on the west line of 32nd St. N. W. 145.0 feet north of the intersection of the north line of Carson Ave. N. W. and the west line of 32nd St. N. W., said point being the true place of beginning of the Parcel here-in described; thence westerly 150.0 feet parallel to the north line of Carson Ave. N. W., to a point; thence northerly 70.5 feet parallel to the west line of 32nd St. N. W. to a point on the north line of O.L. 209; ~~thence easterly to a point on the north line of O.L. 209;~~ thence easterly along the north line of said O.L. 150.31 feet to an iron pin on the west line of 32nd St. N. W.; thence southerly along the west line of 32nd St. N. W. 85.40 feet to the place of beginning containing 0.27 acres.

SURVEY OF PT. O.L. 209 TUSCARAWAS TWP.

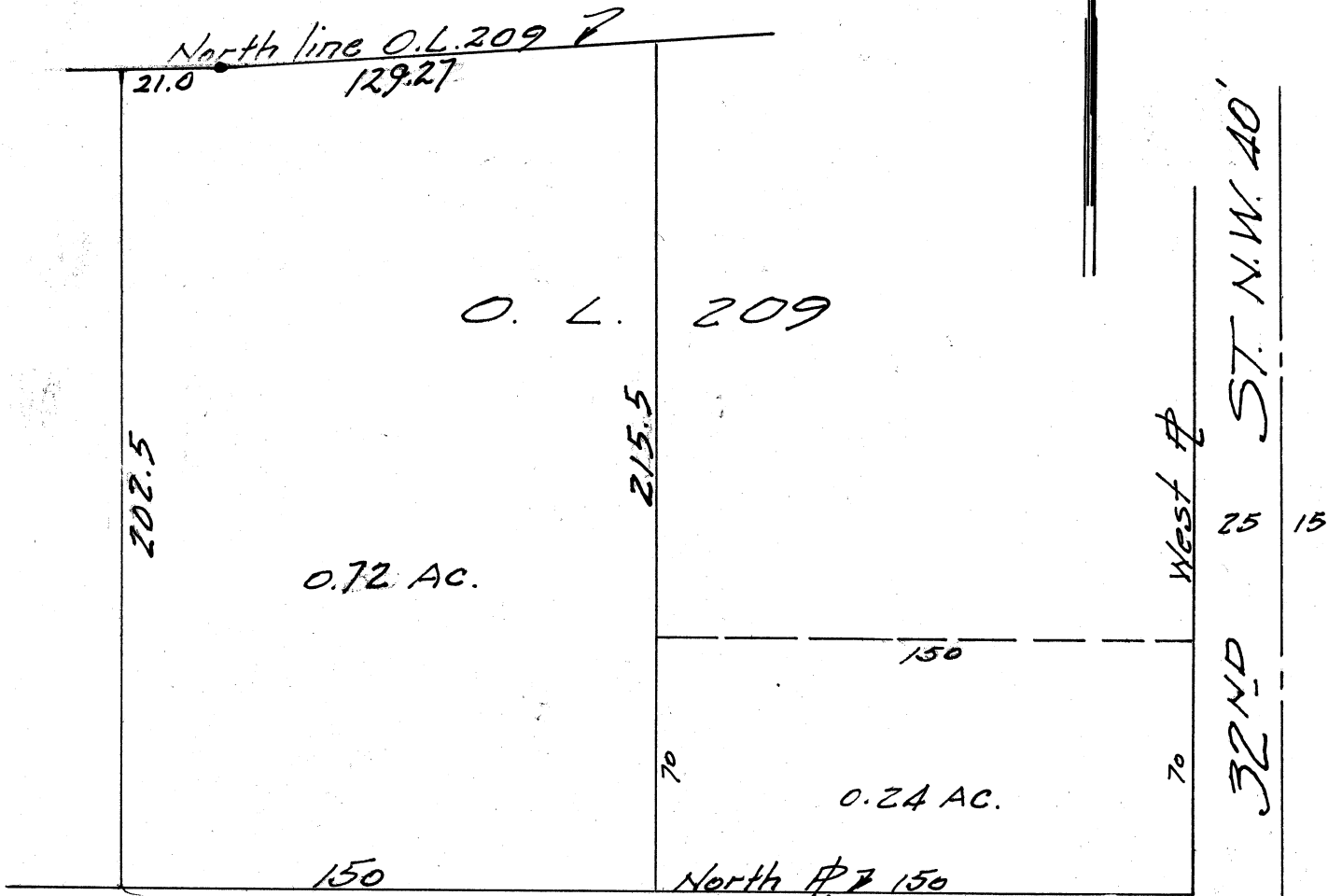
MASSILLON, STARK, OHIO

FOR Carl Christoff

DATE 3-6-56

BY H. M. PIPER - REGISTERED ENGINEER AND SURVEYOR

SCALE: 1" = 50'



CARSON AVE. N.W. 50'

Dem

Description of Pt. O.L. 209 - Massillon, Ohio

Tuscarawas Township

for Carl Christoff

Known as and being a Part of O.L. 209 in the City of Massillon, Tuscarawas Township, Stark County, Ohio, and being more fully described as follows:

Beginning at an iron pin on the North line of Carson Ave. N. W. 150.0 feet west of the intersection on the west line of 32nd St. N. W. and the north line of Carson Ave. N. W., said point being the true place of beginning of the parcel here-in described; thence continuing westerly along the north line of Carson Ave. N. W. 150.0 feet to a point; thence northerly parallel to the east line of O.L. 209 202.5 feet to a point on the north line of O.L. 209; thence easterly along the north line of said O.L. 209 150.27 feet to a point; thence southerly parallel to the east line of O.L. 209 215.5 feet to the place of beginning containing 0.72 acres.

SURVEY OF PT. O.L. 209

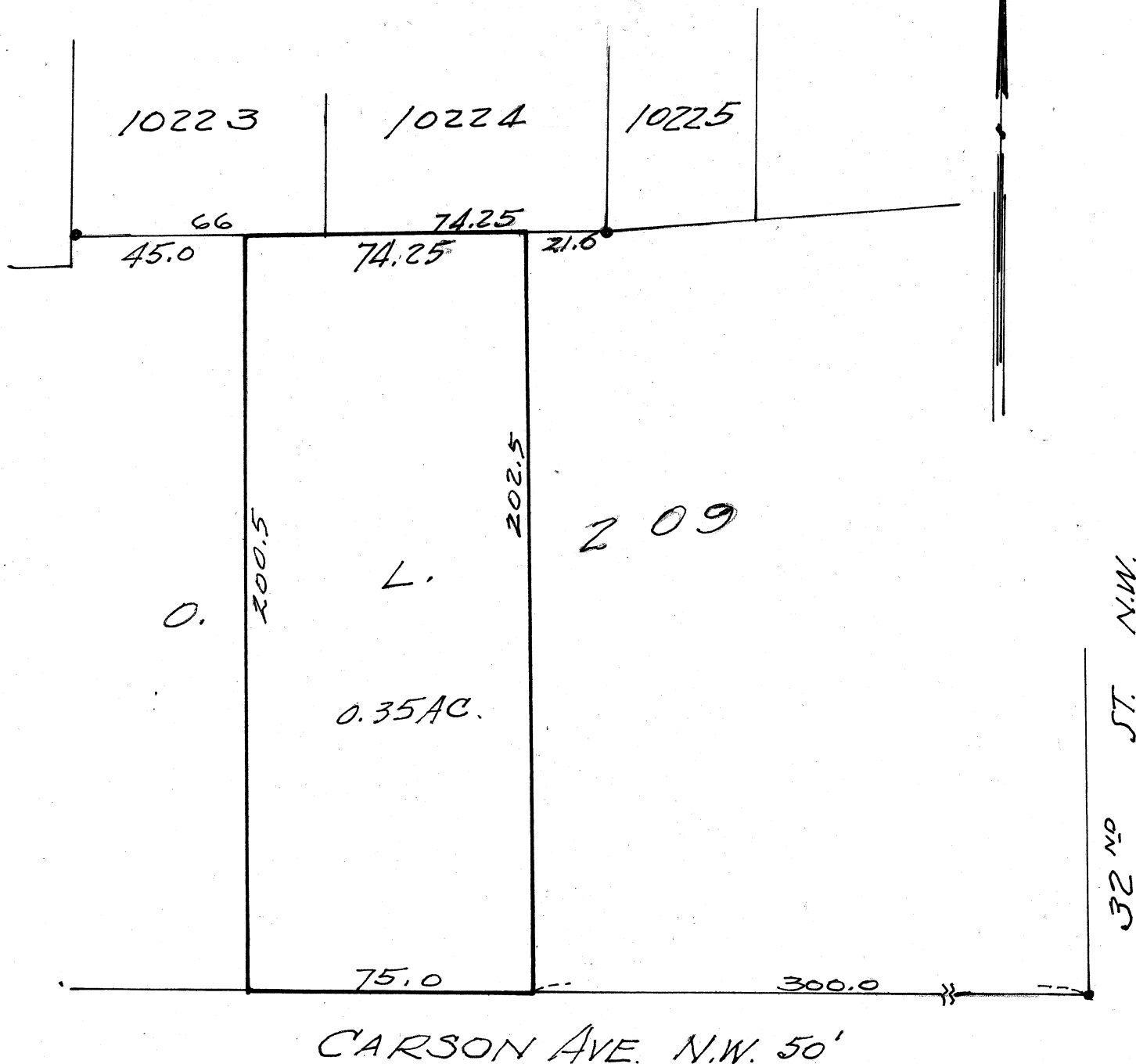
MASSILLON, STARK, OHIO

FOR Carl Christoff

DATE 12-15-'56

BY H. M. PIPER - REGISTERED ENGINEER AND SURVEYOR

SCALE: 1" = 40'



Description of Part O.L. 209 Massillon, Ohio

Tuscarawas Township

for Carl Christoff

Known as and being a Part of O.L. 209 in the City of Massillon, Ohio, Tuscarawas Township, Stark County, Ohio and being more fully described as follows:

Beginning at an iron pin on the north line of Carson Avenue N. W. 300.0 feet west of the intersection of the west line of 32nd St. N. W. and the north line of Carson Avenue N. W., said point being the true place of beginning of the parcel here-in described; thence continuing westerly along the north line of Carson Avenue N. W. 75.0 feet to a point; thence northerly parallel to the west line of 32nd St. N. W. 200.5 feet to a point on the north line of O.L. 209; thence easterly along the north line of said O.L. 209 74.25 feet to a point; thence southerly parallel to the west line of 32nd Street N. W. 202.5 feet to the place of beginning containing 0.35 acres.