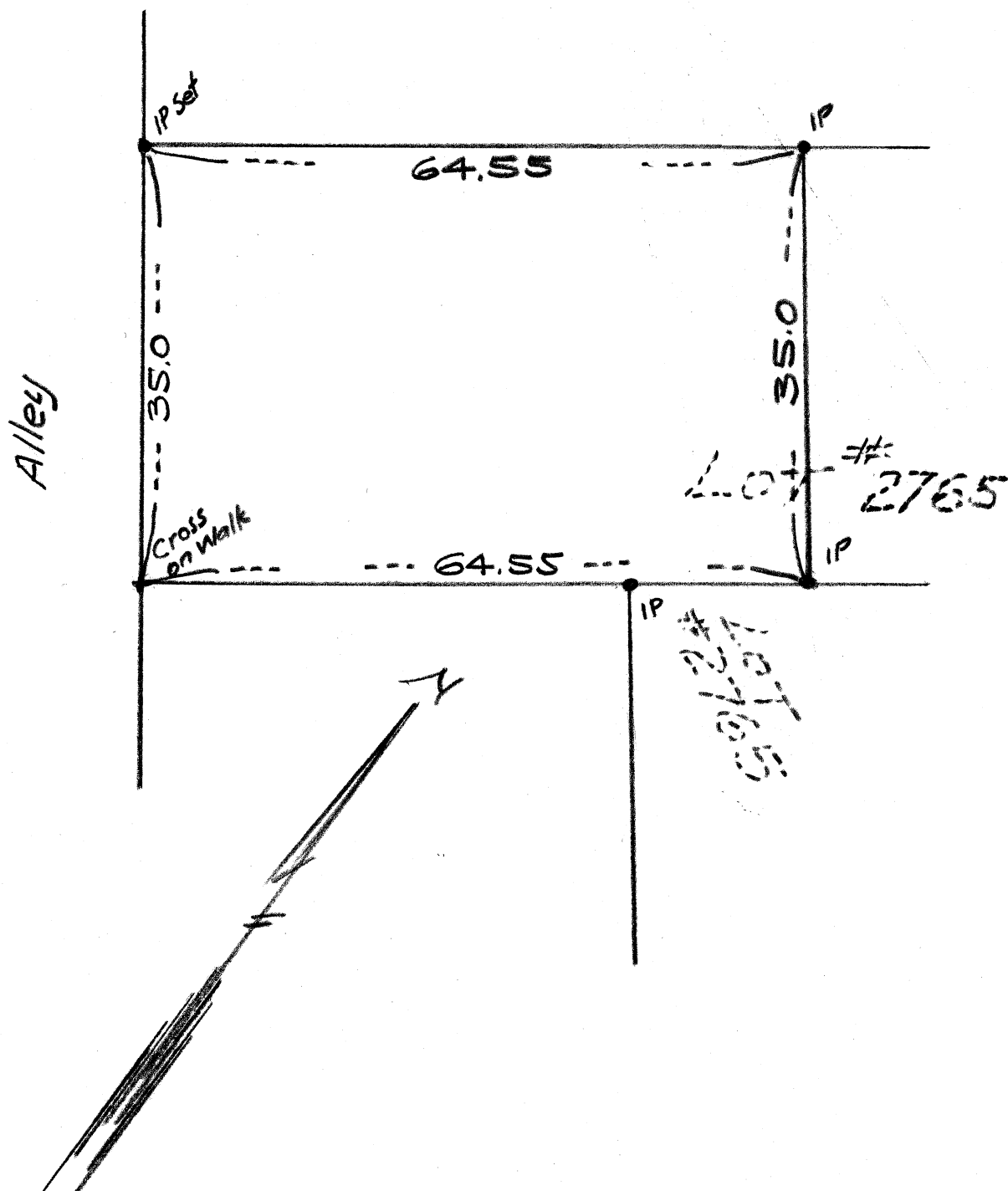
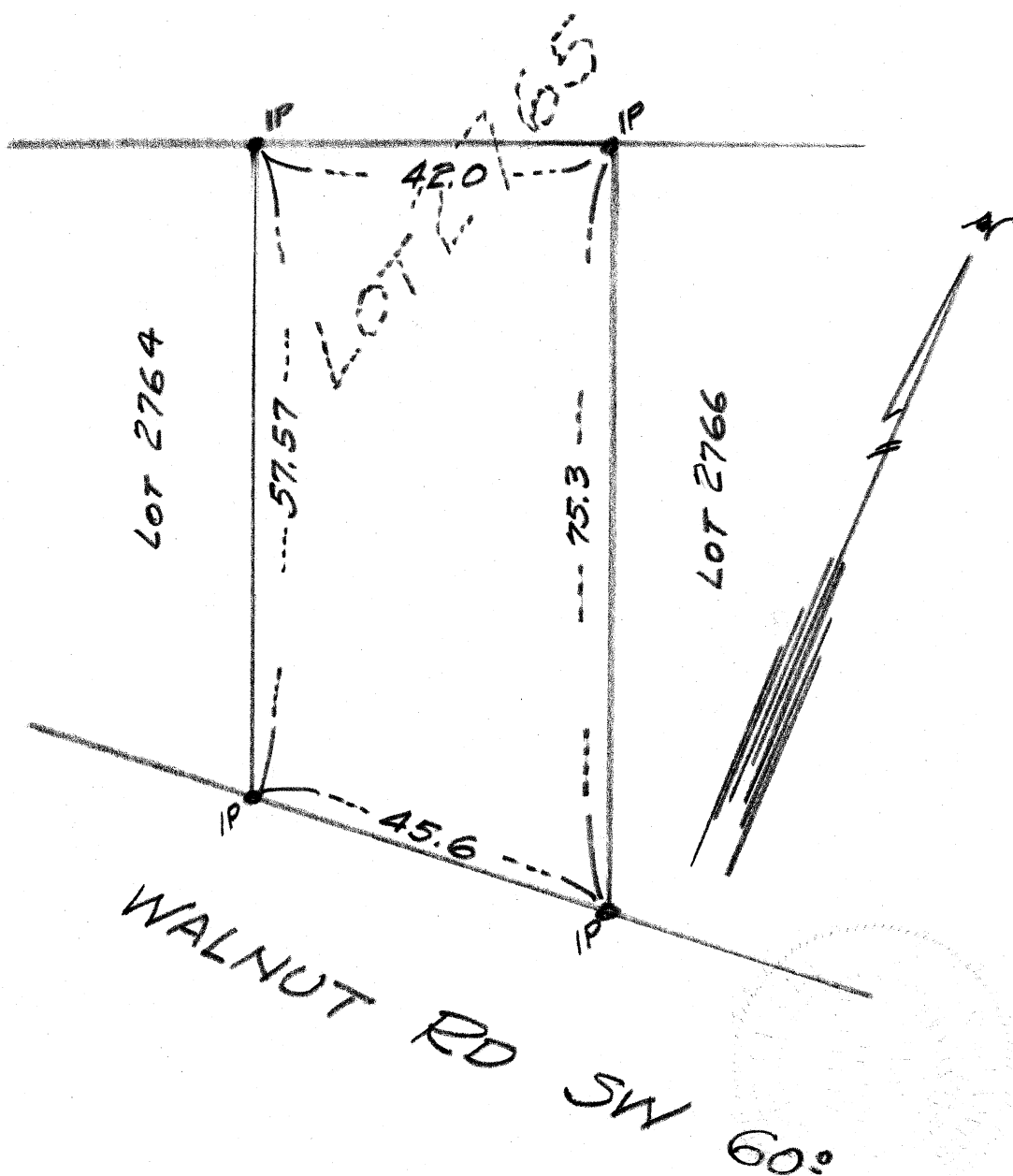


SURVEY OF PART OF LOT #2765  
IN THE CITY OF MASSILLON  
OHIO

Surveyed by Rice & Wallace 6.13.36



SURVEY OF PART OF LOT #2765  
IN THE CITY OF MASSILLON  
BY RICE & WALLACE APR 25 1936



That part of Lot #2765 in the City of Massillon according to the recent renumbering of lots described as follows:

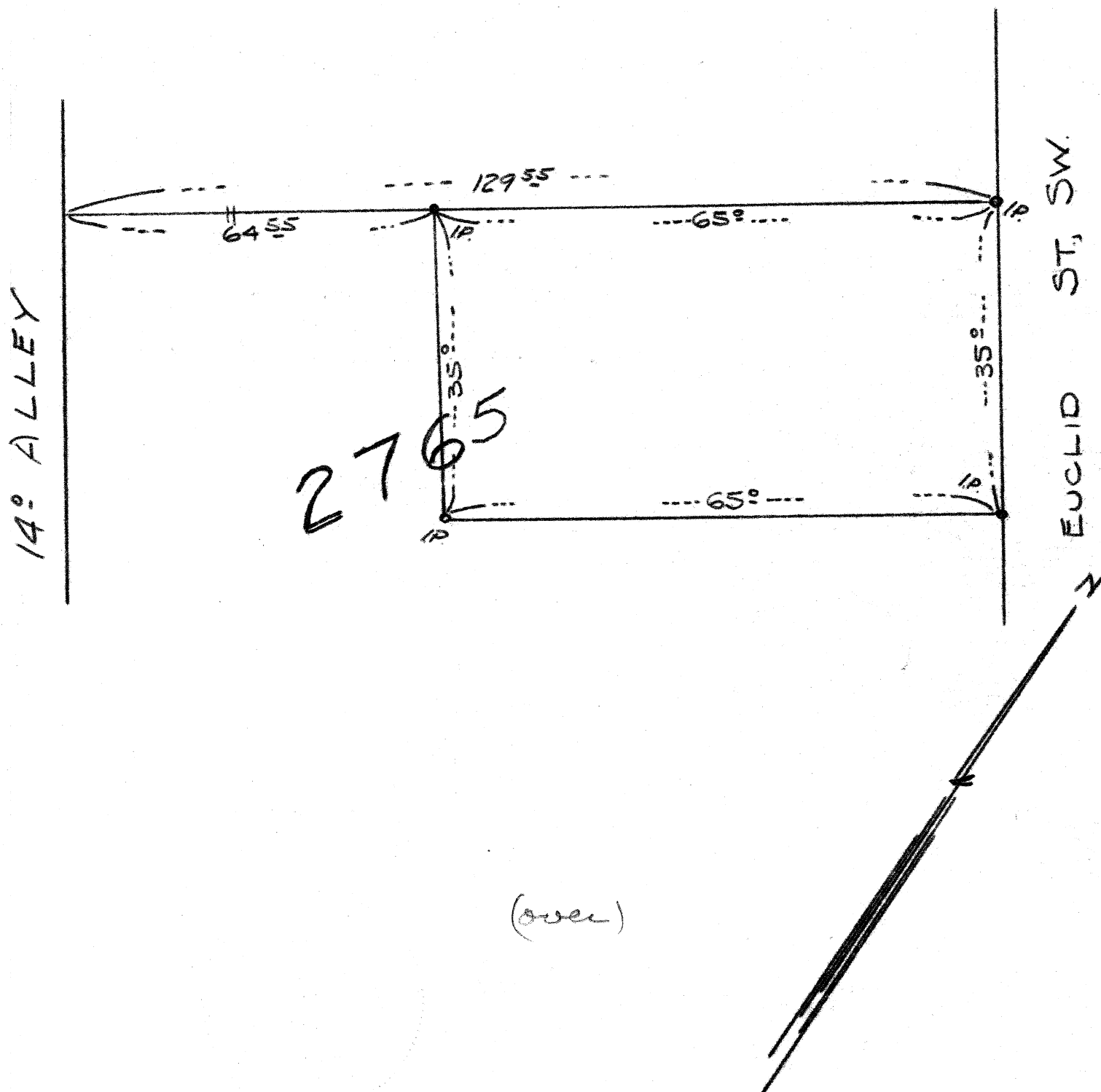
Beginning at the southeast corner of Lot #2765 where the same intersects the north line of Walnut Rd.SW., thence westerly along the north line of Walnut Rd.SW., 45.6 feet to the south-east corner of lot #2764, thence northwesterly along the east line of Lot #2764, 57.57 feet to the northeast corner of lot #2764; thence north easterly parallel to the north line of lot #2765, 42.0 feet to the northwest corner of lot #2766; thence south easterly along the westerly line of lot #2766, 75.3 feet to the place of beginning. *Containing 0.0643 Acres*

## SURVEY OF PART OF LOT # 2765

IN THE CITY OF MASSILLON, OHIO

SURVEYED OCT 22<sup>ND</sup> 1935

BY RICE &amp; WALLACE



That part of lot # 2765 in the City of Marion  
described as follows Beginning at the NE  
Cor. of said lot where the north line of said lot  
intersect the West line of Euclid St SW; thence  
South westerly along the north line of said lot  
65 ft; thence South Easterly parallel to Euclid  
St SW. 35 feet; thence North Easterly  
parallel to the north line of said lot 65 feet  
to the West line of Euclid St SE; thence  
North westerly along the West line of Euclid  
St SE 35 feet to the place of beginning,  
containing 2275 sq ft

Gave to Lee Graybill 2-21-36  
Check by E. Rice

