

# SURVEY OF LOTS 4690 THRU 4695


MASSILLON, STARK, OHIO

FOR ALBERT HEIMANN

DATE MARCH, 1959

BY H. M. PIPER - REGISTERED ENGINEER AND SURVEYOR

SCALE: 1" = 50'



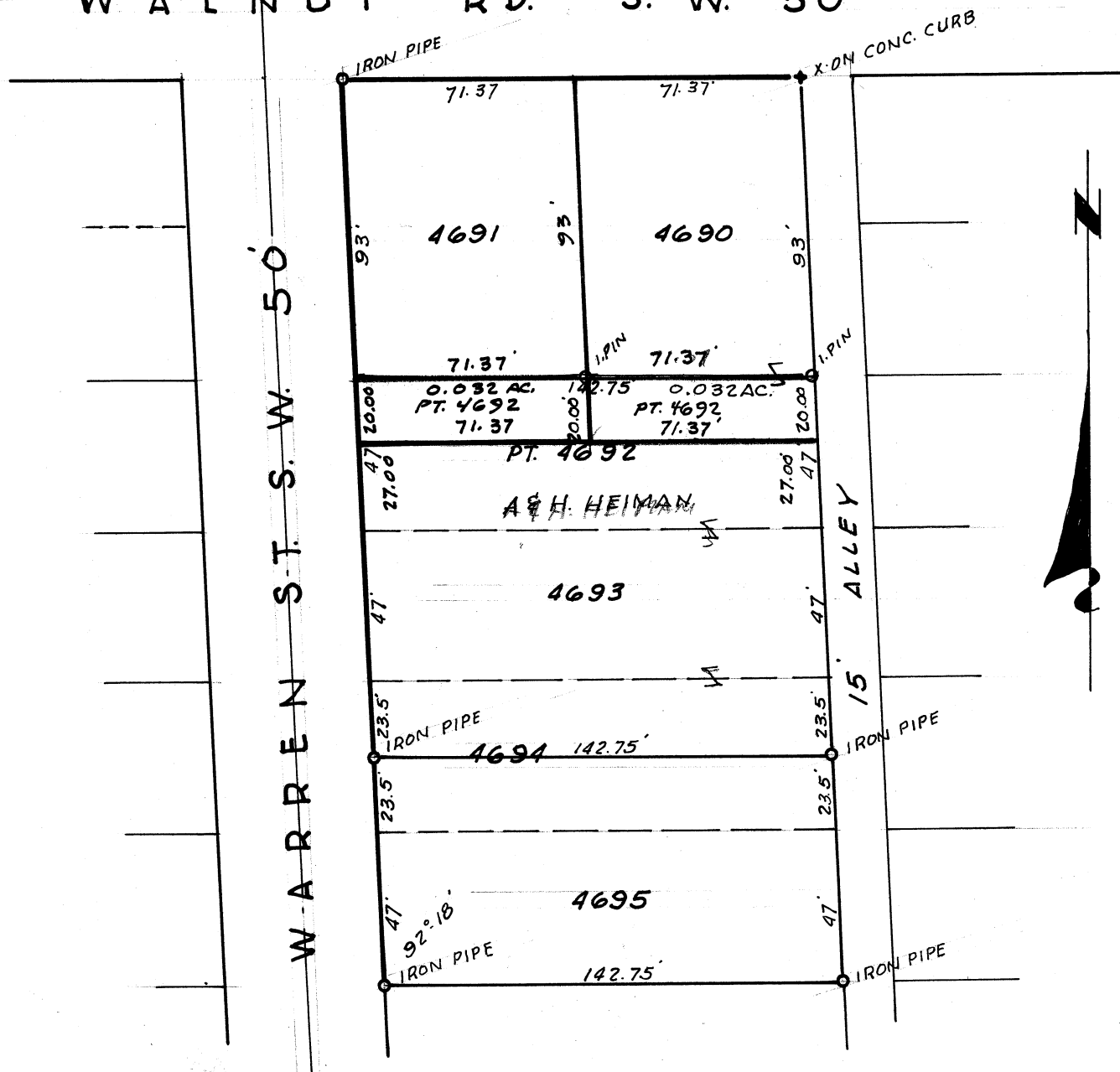
0.032 AC. PART LOT NO. 4692

BY ROBERT F. WAGONER, REG. SURVEYOR.  
MAY 1977.

WEST 0.032 AC. PART LOT NO. 4692  
BY ROBERT F. WAGONER, REG. SUR. 4787,  
MAR. 1983.

*Robert F. Wagoner*  
*Robert F. Wagoner*

WALNUT RD. S. W. 50'



D E S C R I P T I O N

Part Lot No. 4692

Massillon, Stark County, Ohio

Known as and being part of Lot No. 4692 in the City of Massillon, Stark County, Ohio and being more fully described as follows:

The true place of beginning being at the northeast corner of said Lot No. 4692;

Thence southerly along the east line of said lot a distance of 20.00' to a point;

Thence westerly and parallel to the north line of said Lot No. 4692 a distance of 71.37' to a point;

Thence northerly and parallel to the east line of said Lot No. 4692 a distance 20.00' to the southwest corner of Lot No. 4690;

Thence easterly along the north line of Lot No. 4692 a distance of 71.37' to the true place of beginning, containing 0.032 acres.

*Deft. Morgan*

D E S C R I P T I O N

Part Lot No. 4692

Massillon, Stark County, Ohio

Known as and being part of Lot No. 4692 in the City of Massillon, Stark County, Ohio and being more fully described as follows:


The true place of beginning being at the northwest corner of said Lot No. 4692;

Thence easterly along the north line of said lot, a distance of 71.37' to a point;

Thence southerly and parallel to the east line of said Lot No. 4692, a distance of 20.00' to a point;

Thence westerly and parallel to the north line of said Lot No. 4692, a distance of 71.37' to a point;

Thence northerly along the west line of Lot No. 4692, a distance of 20.00' to the true place of beginning, containing 0.032 acres.



A handwritten signature in cursive script, appearing to read "Robert F. Wagoner", written over a faint circular background.