

41

305

1557

# SURVEY OF LOT 2147

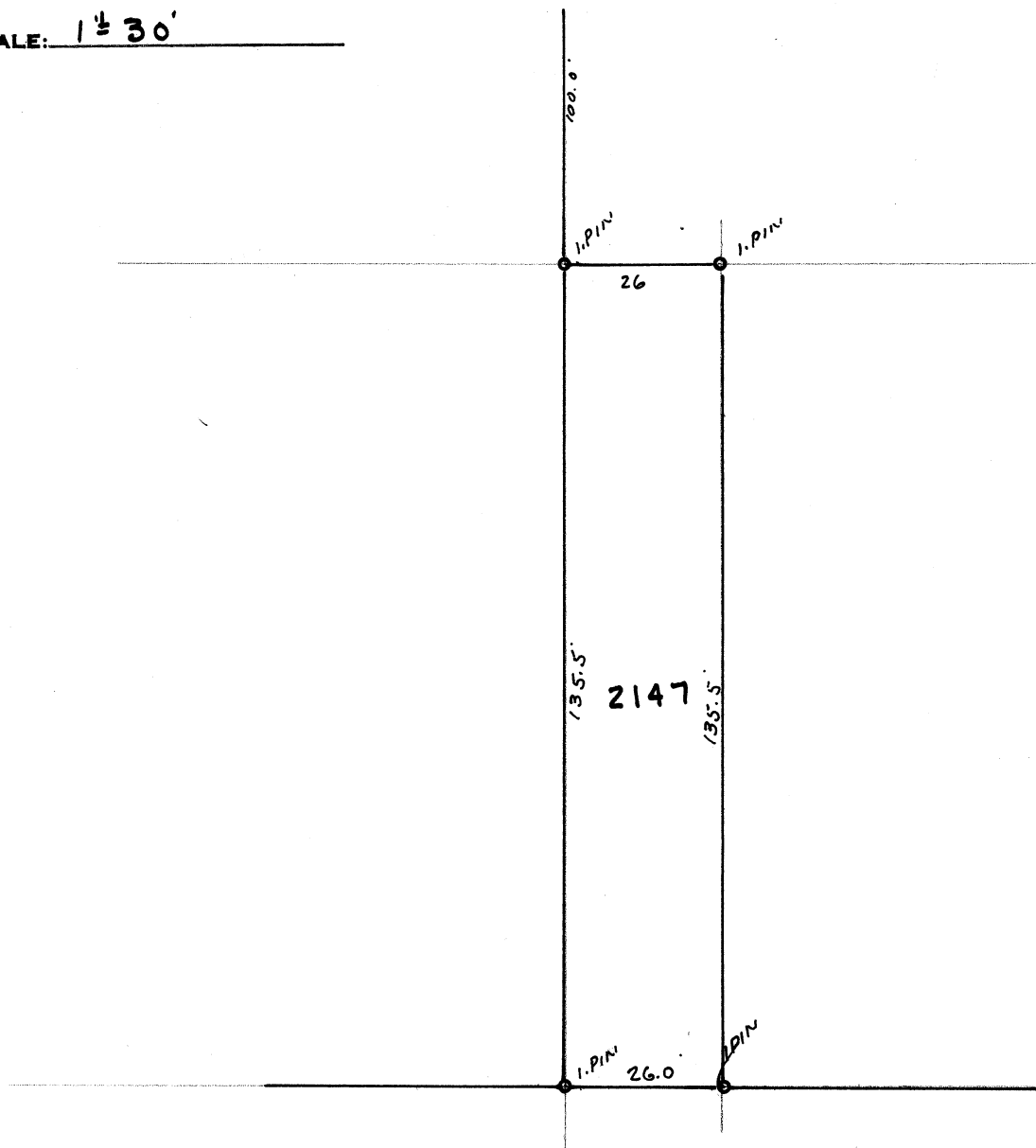
MASSILLON, STARK, OHIO

FOR W. M. A. MAIER

DATE 7-11-60

BY H. M. PIPER - REGISTERED ENGINEER AND SURVEYOR

SCALE: 1" = 30'




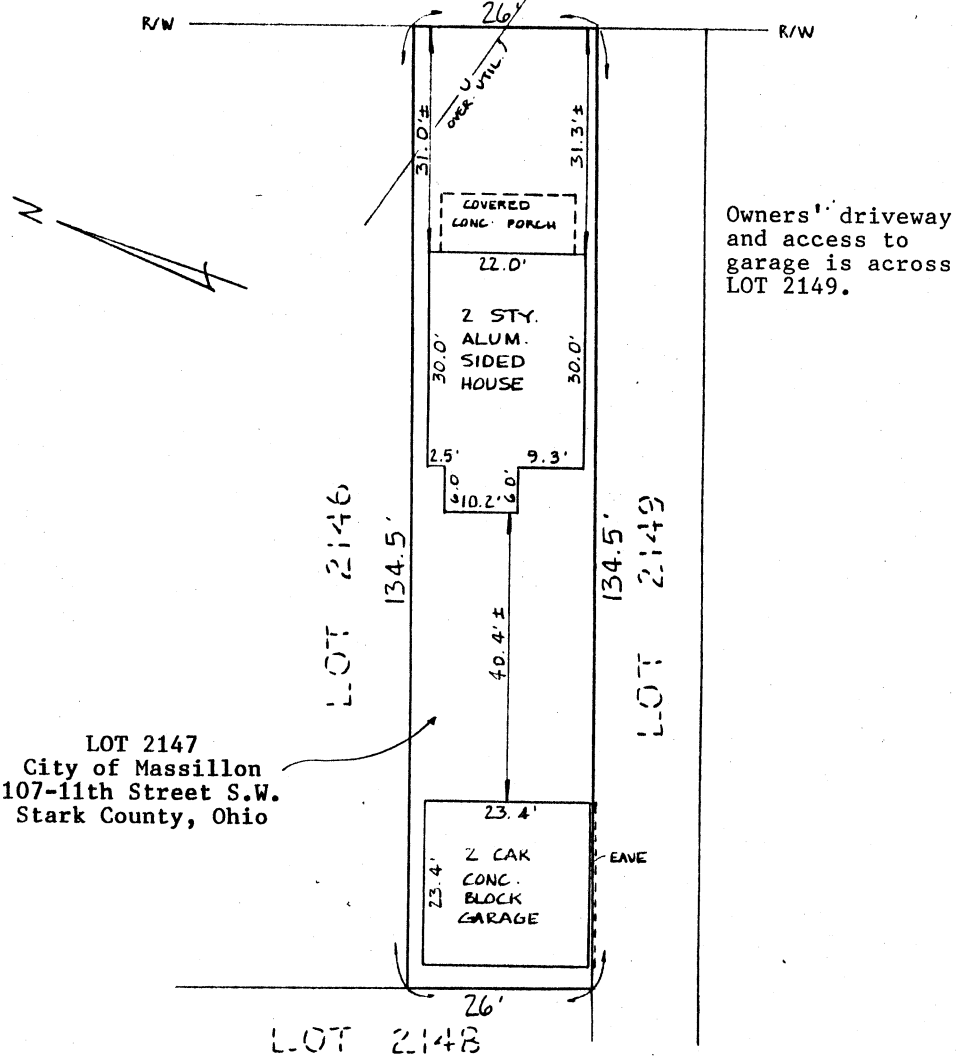
11.81 ST. S.W. 60'

ZZ

1557

This mortgage loan inspection is made for, and at the instance of,  
FIRST NATIONAL BANK IN MASSILLON  
and/or AMERICAN REALTY TITLE ASSURANCE COMPANY

11<sup>TH</sup> ST. S.W. 60'



I HEREBY CERTIFY THAT THE BUILDING(S) SITUATED ON THE ABOVE DESCRIBED REAL ESTATE IS (ARE) LOCATED ON AND WITHIN THE BOUNDARIES OF SAID PREMISES. I FURTHER CERTIFY THAT THE BUILDINGS ON THE ADJOINING PROPERTY DO NOT ENCR OACH UPON SAID REAL ESTATE. EXCEPT AS SHOWN.

THIS CERTIFICATION MADE BY ME THIS 14<sup>th</sup> DAY OF FEBRUARY, 1989.

NOTE: This mortgagee's inspection was prepared for identification purposes for the mortgagee in connection with a new mortgage, and is not intended or represented to be a land or property line survey. No corners were set. Do Not use for establishing fence or building lines. No responsibility is extended herein to the land owner or occupant.

DAVID R. BROEMSEN, P.S. NO. 6595

**BROEMSEN SURVEYING**

150 GRAND TRUNK AVE. HARTVILLE, OHIO 44632  
(216) 877-1409

1"=20'  
SCALE

92  
BOOK NO.

9-024  
JOB NO.