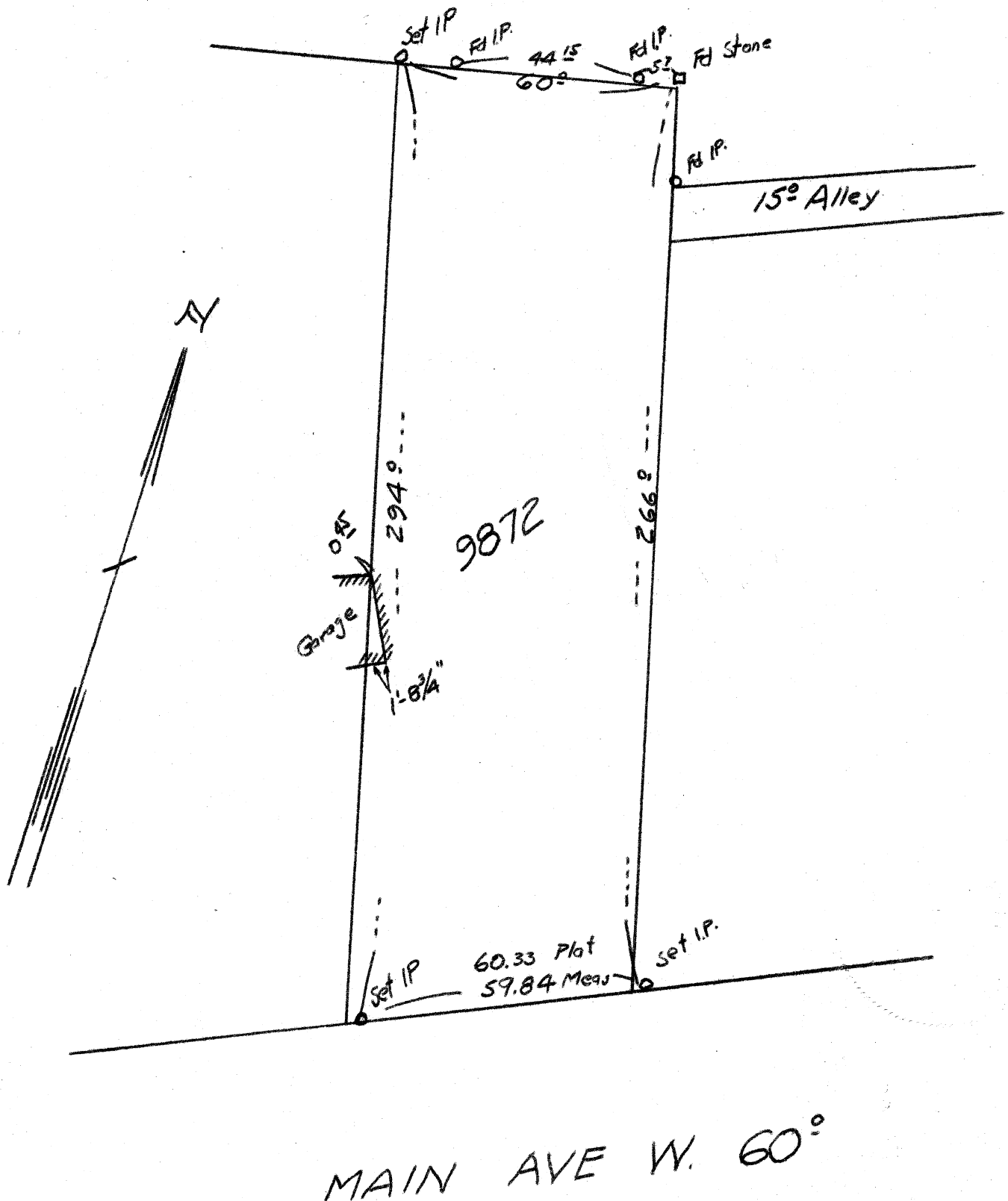


SURVEY OF LOT # 9872
IN THE CITY OF MASSILLON, OHIO
BY CITY ENGINEERING DEPT
APRIL 18th 1935

305
4951



BASIS OF SURVEY:

The basis of survey was taken from Field Book "D", Page 53, and a drawing on file of Lot No. 9872, both of which are dated April 18, 1935. And found in the 'Massillon City Engineers' Office. It is the intent of this survey to show the area of Lot 9872 the present owner wishes to convey to the owner of Lot 9873. The driveway has encroached for all of these years upon Lot 9872 and the owner concedes to adverse possession. It has been agreed upon by both that the lines shown below are the new property lines and has been surveyed by me.

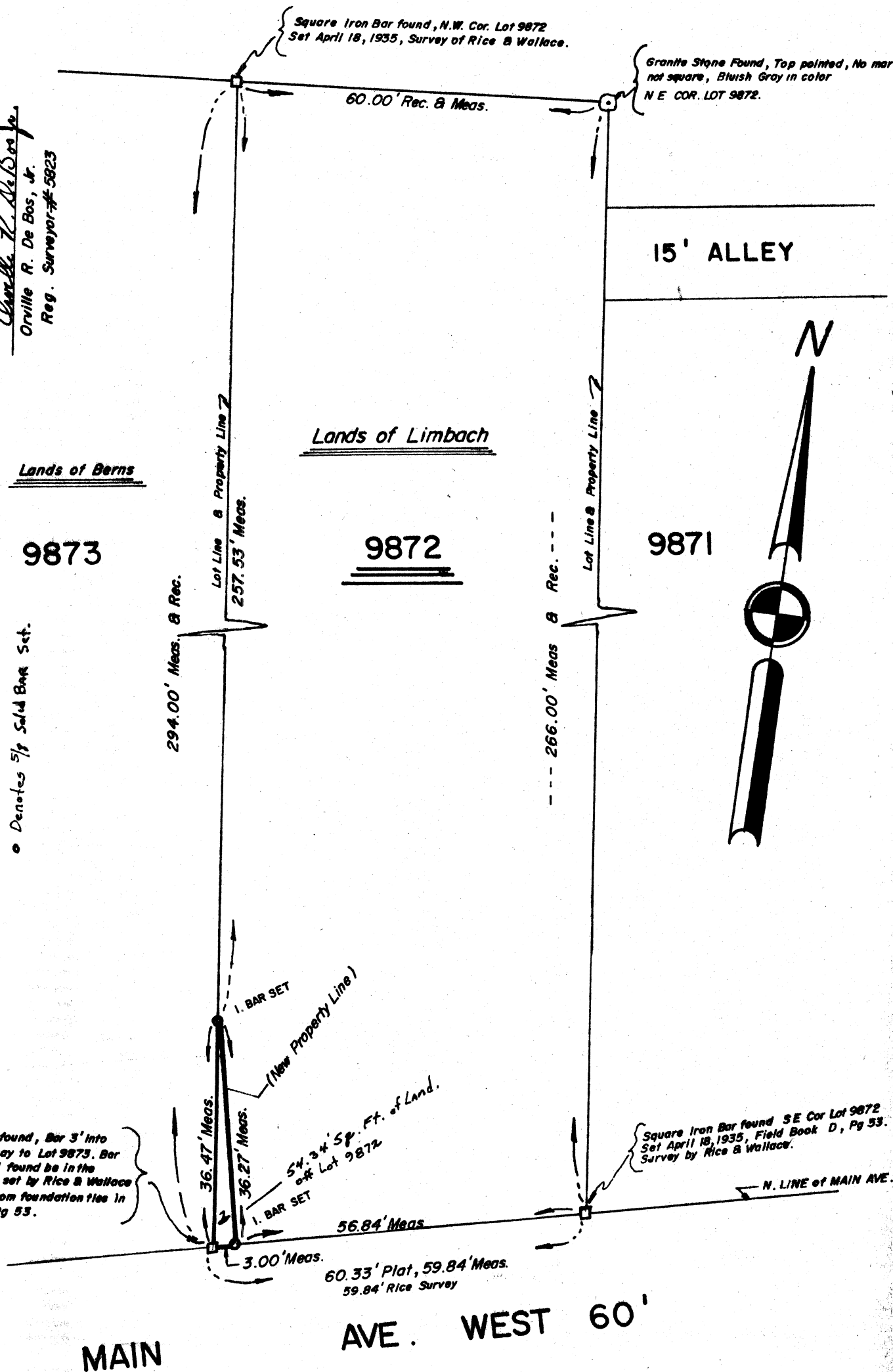
• Denotes $\frac{5}{8}$ " Solid Bar Set.

Orville R. DeBos, Jr.
Orville R. DeBos, Jr.
Reg. Surveyor # 5823

Square Iron Bar found, Bar 3' into Limestone Driveway to Lot 9873. Bar not disturbed and found in the exact location as set by Rice & Wallace April 18, 1935, from foundation ties in Field Book "D", Pg 53.

Square Iron Bar found, N.W. Cor. Lot 9872 Set April 18, 1935, Survey of Rice & Wallace.


Granite Stone Found, Top pointed, No markings, not square, Bluish Gray in color N E COR. LOT 9872.




PLAT OF SURVEY

Being part of Lot Number 9872 in the City of Massillon, County of Stark, Ohio.

SCALE: 1" = 20'



FOR: LIMBACH



DATE: JULY 10, 1982

Orville R. DeBos, Jr.

Reg. Surveyor # 5823
Orville R. DeBos, Jr.



ORVILLE R. DE BOS & ASSOCIATES
REGISTERED PROFESSIONAL LAND SURVEYOR

14137 ORRVILLE ST. N.W.
NORTH LAWRENCE, OHIO 44666



REGISTERED NO. 5823

PHONE 837-2678 & 832-9970

MORTGAGE LOAN SURVEYS

TOPOGRAPHIC SURVEYS

MAPPING

LOT SURVEYS

FARM SURVEYS


July 10, 1982

DESCRIPTION OF PART OF LOT NUMBER 9872 IN
THE CITY OF MASSILLON, COUNTY OF STARK, OHIO,
FOR LIMBACH.

Known as, and being a part of Lot Number 9872 in the City of Massillon, County of Stark, Ohio. According to the present numbering of lots in said City. And being bound and described as follows:

Beginning at a square iron bar found marking the northwest corner of Lot Number 9872 in the said City of Massillon, Ohio; thence in a southerly direction and along the west line of said lot a distance of 257.53' to an Iron Bar set and the true place of beginning of the tract herein described; thence continuing in a southerly direction and along the said west line of said lot a distance of 36.47' to a square iron bar found marking the north line of Main Avenue West, a 60' street; thence in a easterly direction and along the said north line of said Main Avenue West a distance of 3.00' to an iron bar set; thence in a northwesterly direction a distance of 36.27' to the true place of beginning. Containing 54.34 square feet of land.

The basis of the survey was taken from Field Book "D", page 53, and a drawing on file, both in the City Engineer's Office at Massillon City Hall. It is the intent of this survey to convey a small triangular piece of ground off the southwest corner of Lot Number 9872 to the owner of Lot Number 9873 so that the driveway will not encroach onto Lot Number 9872. The said survey on file in the City Engineer's office is dated April 18, 1935 and the said driveway has been encroached for that period of time. The original owner of Lot Number 9872 was a Limbach and the Lot today is still in the family name. The owners of both Lots 9872 and 9873 have agreed upon this as a final settlement and I hereby certify that the above has been surveyed by me as described above.



Surveyed by;

Orville R. DeBos, Jr.
Orville R. DeBos, Jr.
Reg. Surveyor #5823