

Now THE BOUNDARY OF THE OHIO CANAL PROPERTY WAS ESTABLISHED  
 AS SHOWN ON MAP OF THE OHIO CANAL AT MASSILLON, STARK CO., O.  
 FROM G.F. SILLIMAN'S SURVEY (O.L. 383) AND NOTES & SURVEYS ON FILE  
 IN THE CITY ENGINEERS' OFFICE, MASSILLON, OHIO. BUT AS TO THAT PORTION OF  
 SAID BOUNDARY SEPARATING FORMER O.L. 383, SHOWN HEREON AS LOT NO. 13473  
 AND FORMER LOT NOS. 2563 THROUGH 2566, SHOWN HEREON AS LOT NO. 13472  
 IT IS HEREBY AGREED BY THE OWNERS OF THE LOTS ABUTTING SAID BOUNDARY THAT THE  
 BOUNDARY LINE BETWEEN FORMER O.L. 383, NOW KNOWN AS LOT NO. 13473, AND LOTS  
 2563 THROUGH 2566, NOW KNOWN AS LOT NO. 13472, SHALL BE ESTABLISHED  
 AS SHOWN AND PLATTED HEREON AND PURSUANT TO SECTION 5304-21, R.C.

# CERTIFICATION:

I hereby certify the above to be a  
 plat, & replat as intended


Approved by the Planning Commission  
 of the City of Massillon, Ohio, on  
 held FEB. 11, 1970

*Robert F. Wagner*  
 SECRETARY

## CITY COUNCIL:

Authorized & accepted by the  
 of Massillon, Ohio, ordinance no.  
 passed MARCH 2, 1970

*Benton J. Marshall*  
 CLERK PRESIDENT



Known All Men By These Presents That I, Robert  
 Marchand Sr., Safety Service Director of the  
 of Massillon, Ohio, have duly been authorized by the  
 Council of said City to sign this plat of lands here  
 presently owned by the City of Massillon, Ohio, and  
 herein the City agrees to the property lines shown  
 between former O.L. 383 platted herein to lot  
 13473 and formerly lot numbered 2563, 2564,  
 2565 and 2566 herein platted to no. 13472  
 all in accordance with ordinance No. 22  
 passed MARCH 2, 1970, do hereby acknowledge  
 the making of this plat to be the free act and deed  
 of the City of Massillon and my said free act and  
 deed as said Safety Service Director of the City of  
 Massillon as so authorized.

Witnesses  
*Robert F. Wagner*  
 ACKNOWLEDGEMENT:

Known All Men By These Presents  
 That we, Jay and Barbara Swallen, the owners of  
 formerly numbered 2563, 2564, 2565 and 2566  
 replated to no. 13472 do hereby approve the  
 and the property line as shown  
 former O.L. 383 platted herein to lot no.  
 and do hereby acknowledge the making of the same  
 free act and deed.

*Robert F. Wagner*  
*Edward J. Krasner*  
 Witnesses

Entered for Transfer this 10th day of March, 1970

*Joe Swallen*  
 COUNTY

Received for record this 10th day of March, 1970

RECORDED in vol. 39 page 51

R#260

*Joe Swallen*  
 COUNTY

State of Ohio  
 County of Stark ss:

Before me, a Notary Public in and for said state personally appeared  
 Marchand Sr who acknowledged the signing of this plat to be his act  
 individually and as the Safety Service Director of Massillon

In WITNESS WHEREOF, I set my hand and  
 seal this 9th day of March, 1970

CITY OF MASSILLON

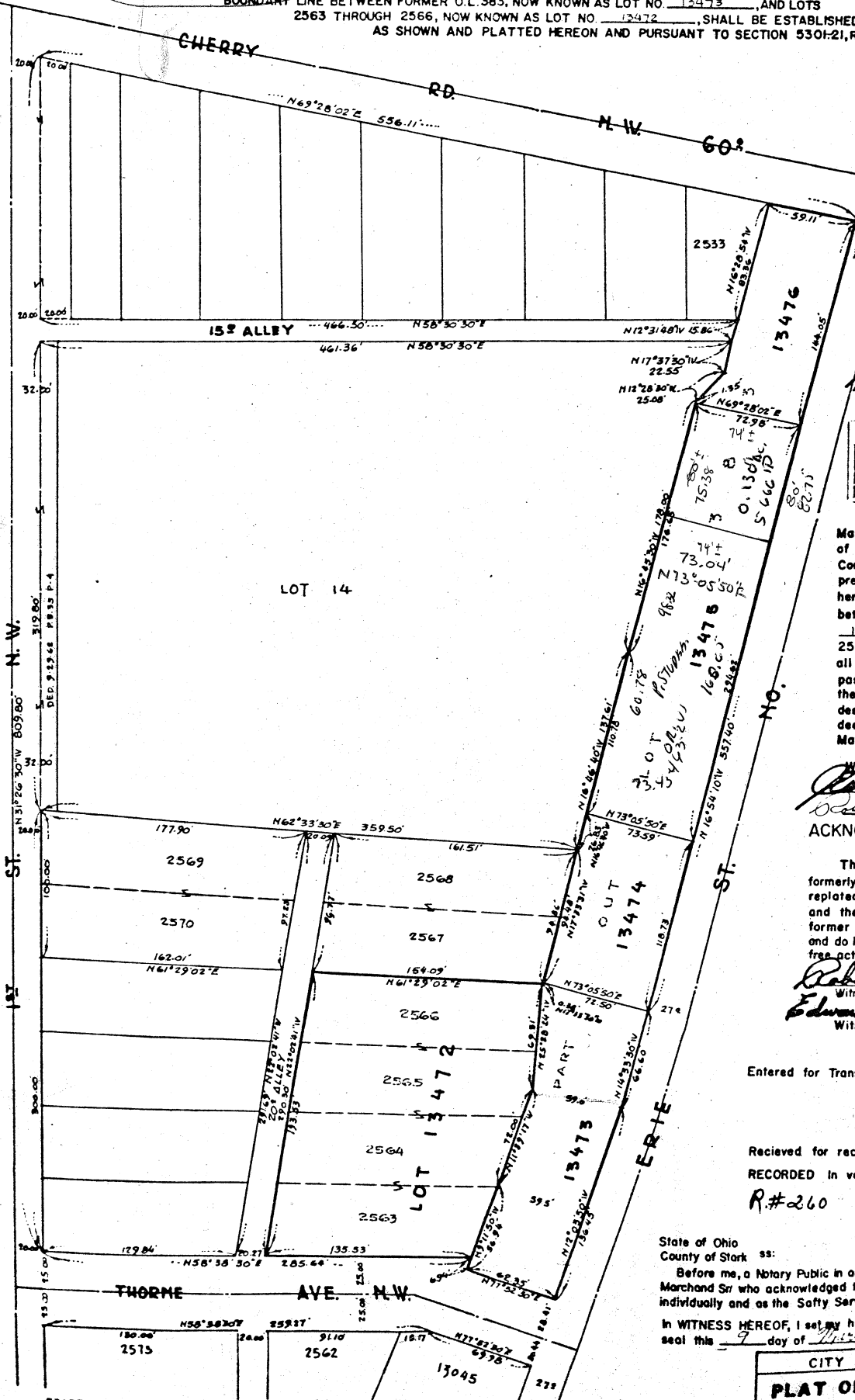
PLAT OF PT. O.L. 383 REPLATED  
 2563-2566

BEFORE THE CITY OF MASSILLON

STATE OF OHIO  
 COUNTY OF STARK ss:

Before me, a Notary Public in and for said state did personally appear Jay Swallen and Barbara  
 Swallen, husband and wife, who acknowledged the signing of the foregoing plat and the same to be their  
 free act and deed

In WITNESS WHEREOF, I set my hand and  
 seal this 9th day of March, 1970



Note: THE BOUNDARY OF THE OHIO CANAL PROPERTY WAS ESTABLISHED AS SHOWN ON, MAP OF THE OHIO CANAL AT MASSILLON, STARK CO., O. FROM G.F. SILLIMAN'S SURVEY (O.L. 383) AND NOTES & SURVEYS ON FILE IN THE CITY ENGINEERS' OFFICE, MASSILLON, OHIO. BUT AS TO THAT PORTION OF SAID BOUNDARY SEPARATING FORMER O.L. 383, SHOWN HEREON AS LOT NO. 13473, AND FORMER LOT NOS. 2563 THROUGH 2566, SHOWN HEREON AS LOT NO. 13472, IT IS HEREBY AGREED BY THE OWNERS OF THE LOTS ABUTTING SAID BOUNDARY THAT THE BOUNDARY LINE BETWEEN FORMER O.L. 383, NOW KNOWN AS LOT NO. 13473, AND LOTS 2563 THROUGH 2566, NOW KNOWN AS LOT NO. 13472, SHALL BE ESTABLISHED AS SHOWN AND PLATTED HEREON AND PURSUANT TO SECTION 5301-21, R.C.

# CERTIFICATION:

I hereby certify the above to be a plat, & replat as intended.

*Robert H. Waggoner*  
CITY ENGINEER

Approved by the Planning Commission of the City of Massillon, Ohio, at a meeting held FEB. 11, 1970.

*Robert H. Waggoner*  
SECRETARY

CHAIRMAN

## CITY COUNCIL:

Authorized & accepted by the City of Massillon, Ohio, ordinance No. 22, passed MARCH 2, 1970.

*Burton J. Jurek*  
CLERK

PRESIDENT

## NOTICE

PLEASE REFER TO THIS SCALE WHEN MAKING ANY MEASUREMENTS OF REDUCTION DURING THE PROCESSING OF THIS PLAT.

Known All Men By These Presents, That I, Robert H. Waggoner, Safety Service Director of the City of Massillon, Ohio, have duly been authorized by the City Council of said City to sign this plat of lands herein the City agrees to the property line as shown between former O.L. 383 platted herein as lot 13473 and formerly lot numbered 2563, 2565 and 2566 herein platted to no. 13472, all in accordance with ordinance No. 22, passed MARCH 2, 1970, do hereby certify the making of this plat to be the free act and deed of the City of Massillon and my said free deed as said Safety Service Director of the City of Massillon as so authorized.

*Robert H. Waggoner*  
Witness  
*Robert H. Waggoner*  
Safety Service Director

## ACKNOWLEDGEMENT:

Known All Men By These Presents That we, Jay and Barbara Swallen, the owners of formerly numbered 2563, 2564, 2565 & 2566, do hereby agree to replat to no. 13472, do hereby agree to the property line as shown former O.L. 383 platted herein to lot no. 13472 and do hereby acknowledge the making of the same to be the free act and deed.

*Robert H. Waggoner*  
Witness  
*Edward J. Kuecher*  
Witness  
*Barbara Swallen*

Entered for Transfer this 10<sup>th</sup> day of March, 1970.

*Joe Groder*  
COUNTY CLERK

Received for record this 10<sup>th</sup> day of March, 1970.

RECORDED IN vol. 39 page 51

R.#260

*Robert H. Waggoner*  
COUNTY ENGINEER

State of Ohio  
County of Stark ss:

Before me, a Notary Public in and for said state personally appeared Jay Swallen and Barbara Swallen, husband and wife, who acknowledged the signing of this plat to be the free act and deed of the City of Massillon individually and as the Safety Service Director of Massillon.

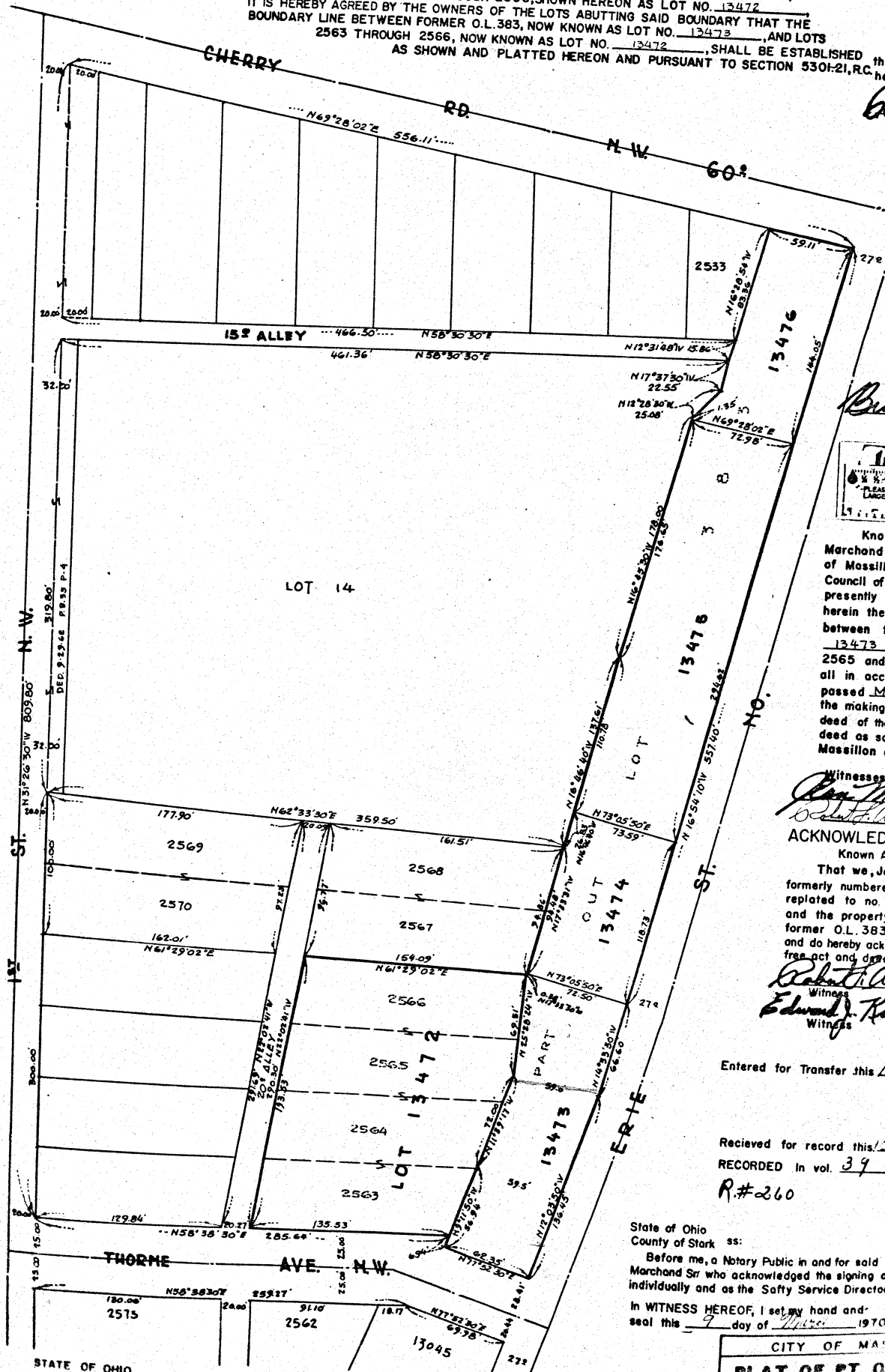
In WITNESS WHEREOF, I set my hand and seal this 9 day of March, 1970.

CITY OF MASSILLON

PLAT OF PT. O.L. 383 & REPLAT 2563-2566

BETWEEN

Approved by



STATE OF OHIO  
COUNTY OF STARK

Before me, a Notary Public in and for said State did personally appear Jay Swallen and Barbara Swallen, husband and wife, who acknowledged the signing of the foregoing plat and the same to be our free act and deed.

In WITNESS WHEREOF, I set my hand and seal this 9 day of March, 1970.