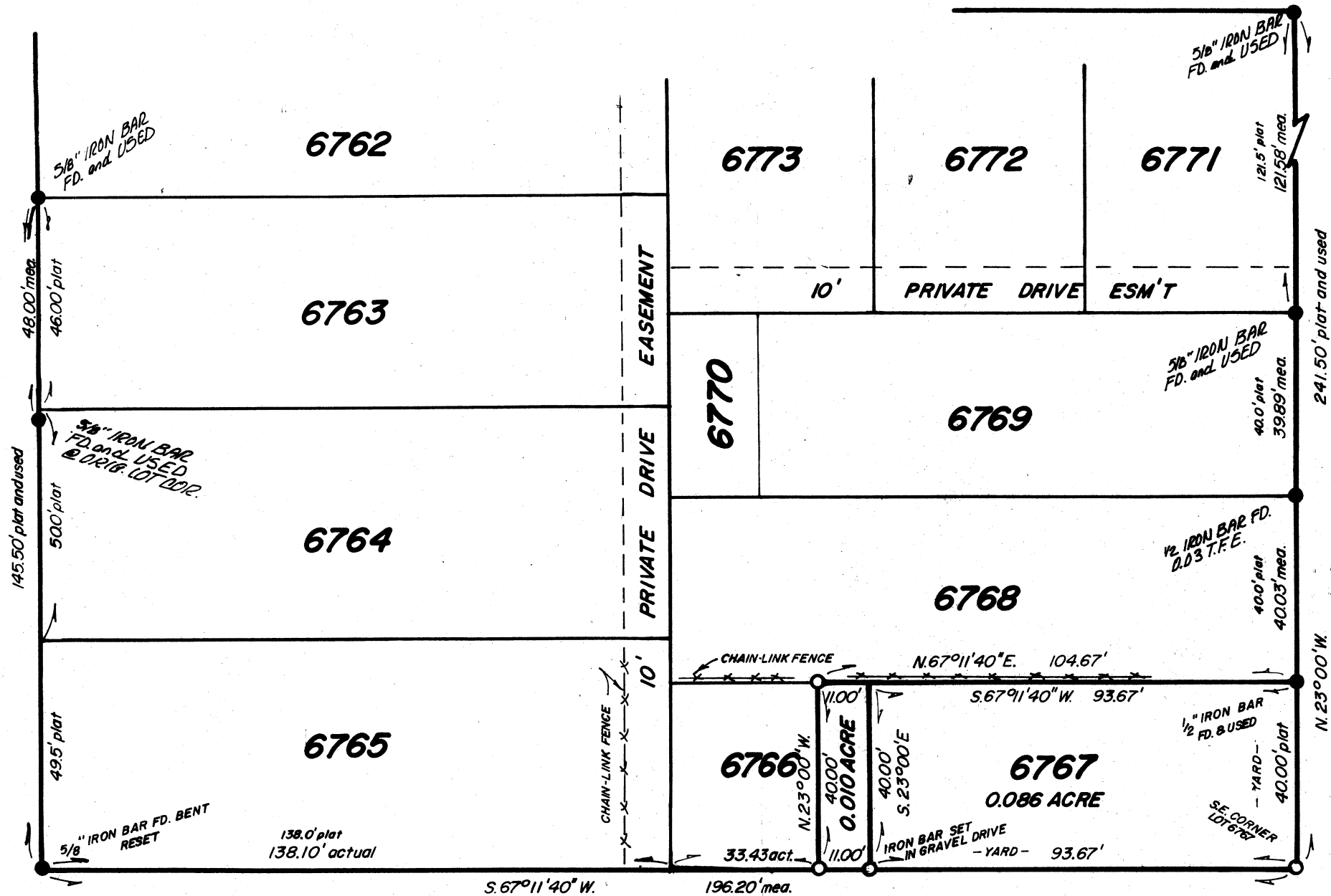
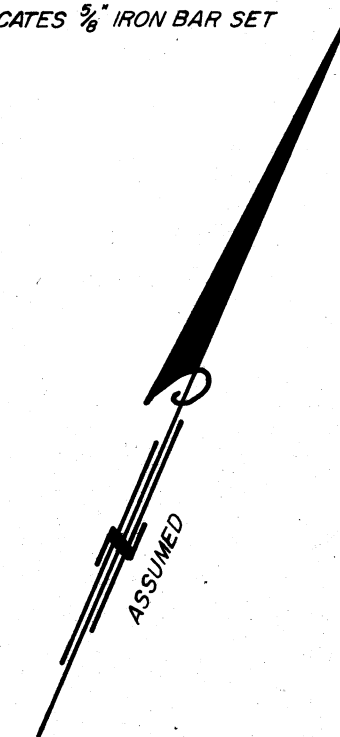


DATA USED
 STARK COUNTY TAX MAPS
 RECORD PLAT PROSPECT TERRACE
 SUBD. LOT 257 P.B. 11 P. 26
 DEEDS - 3584:201
 764:468

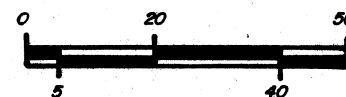
4th STREET N.E. 66'



○ INDICATES 5/8" IRON BAR SET



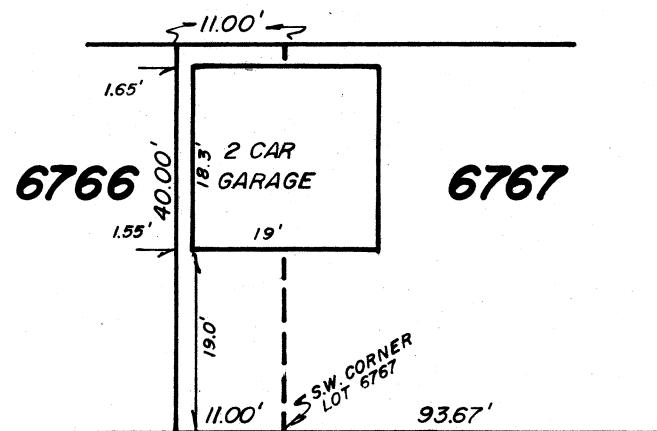
SCALE: 1" = 30'



HARVARD AVENUE N.E. 33'

SURVEYED BY

Robert P. Hoover
 ROBERT P. HOOVER - OHIO REG. NO. 6155



HARVARD AVE. N.E.

SCALE: 1" = 20'

PLAT OF SURVEY

LOT 6767 and PART OF LOT 6766 IN THE
 CITY OF MASSILLON
 STARK COUNTY, OHIO

HOOVER and ASSOCIATES, Inc.

PROFESSIONAL SURVEYING SERVICES

1807 LAKE TRAIL N.W.

MASSILLON, OHIO

SCALE: 1" = 30'

SEPT. 1983

SHEET

| DRAWN BY | DATE | REVISION DESCRIPTION |
|------------|------|----------------------|
| | | |
| CHECKED BY | | |
| | | |

Hoover & Associates, Inc.

Professional Surveying Services

1807 Lake Trail N.W.
Massillon, Ohio 44646


~~1105 LAKESIDE DRIVE, N.W.~~
~~MASSILLON, OHIO 44646~~
~~PHONE 328-3020~~
~~TELETYPE~~

DESCRIPTION 0.010 ACRE

Known as, and being part of Lot 6766 in the City of Massillon, County of Stark, State of Ohio, and further bounded and described as follows:

Beginning at an iron bar set at the southeast corner of Lot 6767 in said City of Massillon, said point also being the northwest corner of the intersection of Harvard Avenue N.E. and 5th Street N.E.; thence S $67^{\circ}11'40''$ W and with the north line of said Harvard Avenue N.E. a distance of 93.67 feet to an iron bar set at the southeast corner of said Lot 6766, said point also being the true place of beginning for the tract of land herein to be described; thence continuing S $67^{\circ}11'40''$ W and with said north line of Harvard Avenue N.E. a distance of 11.00 feet to an iron bar set; thence N $23^{\circ}00'$ W and parallel with the east line of said Lot 6766 a distance of 40.00 feet to an iron bar set on the north line of said Lot 6766; thence N $67^{\circ}11'40''$ E and with said north line of Lot 6766 a distance of 11.00 feet to a point at the northeast corner of said Lot 6766; thence S $23^{\circ}00'$ E and with said east line of Lot 6766 a distance of 40.00 feet to said true place of beginning and containing 0.010 acre of land, more or less, as surveyed by Robert P. Hoover, Ohio Registration No. 6155, in September of 1983.

The above described 0.010 acre is part of Lot 6766 in the City of Massillon and the starting bearing, S $67^{\circ}11'40''$ W for the north line of Harvard Avenue N.E. is assumed.



Surveyed by,
HOOVER AND ASSOCIATES, INC.

A handwritten signature in cursive script, reading "Robert P. Hoover".

Robert P. Hoover
Ohio Reg. No. 6155