

STARK COUNTY RECORDER

Received for record this _____ day of _____ 1984
Recorded in vol. _____ page _____ this _____ day of _____ 1984

STARK COUNTY RECORDER

CERTIFICATION

I hereby certify the adjacent to be a correct replat of the a allotment

Orville R. DeBos Jr.
REGISTERED SURVEYOR

PLANNING COMMISSION

Approved by the Massillon Planning Commission at a meeting held AUG. 8TH 1984

Robert J. Johnson
CHAIRMAN

Robert J. Johnson
SECRETARY

CITY COUNCIL

Accepted by the City Council of Massillon, Ohio by ord. no. 123-1984 passed AUG. 27TH 1984

Mary Ann Coyne
CLERK

Ronald E. Mang
PRESIDENT

ACKNOWLEDGEMENT

Know all men by these present, that we the undersigned owners of the land delineated hereon, do hereby acknowledge the signing or same to be our free act and deed, and do hereby replat our land

WITNESS
John D. Fenwick, Jr.
John Y. Fenwick

OWNERS
Norma Krueger
John M. Krueger

COUNTY OF STARK STATE OF OHIO ss

Before me a Notary Public, in and for said county, did personally appear _____ who acknowledge the signing of same to be our free act and deed according to law.

In witness whereof, i hereunto set my hand and seal this _____ day of _____ 198____

My commission expires _____

NOTARY PUBLIC

CITY OF MASSILLON, OHIO

REPLAT OF LOT 4031 ON
MEDILL AVE N.E.

Dr by Ron McPherson

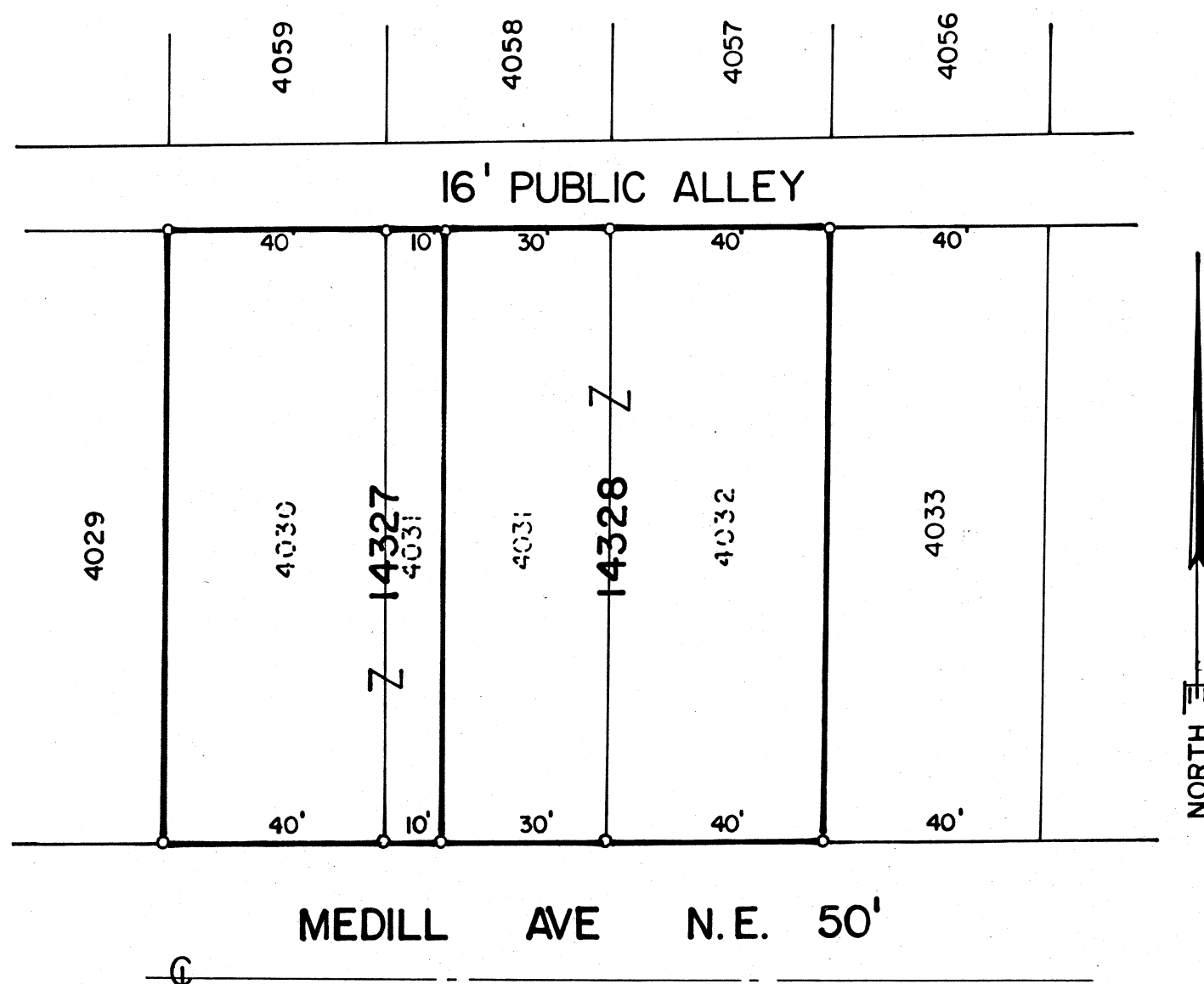
DEPT. OF PUBLIC SERVICE
ENGINEERING DIVISION

Reg. Surveyor Orville R. DeBos Jr.

Scale 1" = 30'

10 / 1 / 84

FILE NO. SD- 405 ACC. NO. 3017



STARK COUNTY AUDITOR

Enter for transfer this _____ day of _____ 1984

STARK COUNTY AUDITOR

MASSILLON CITY ENGINEER

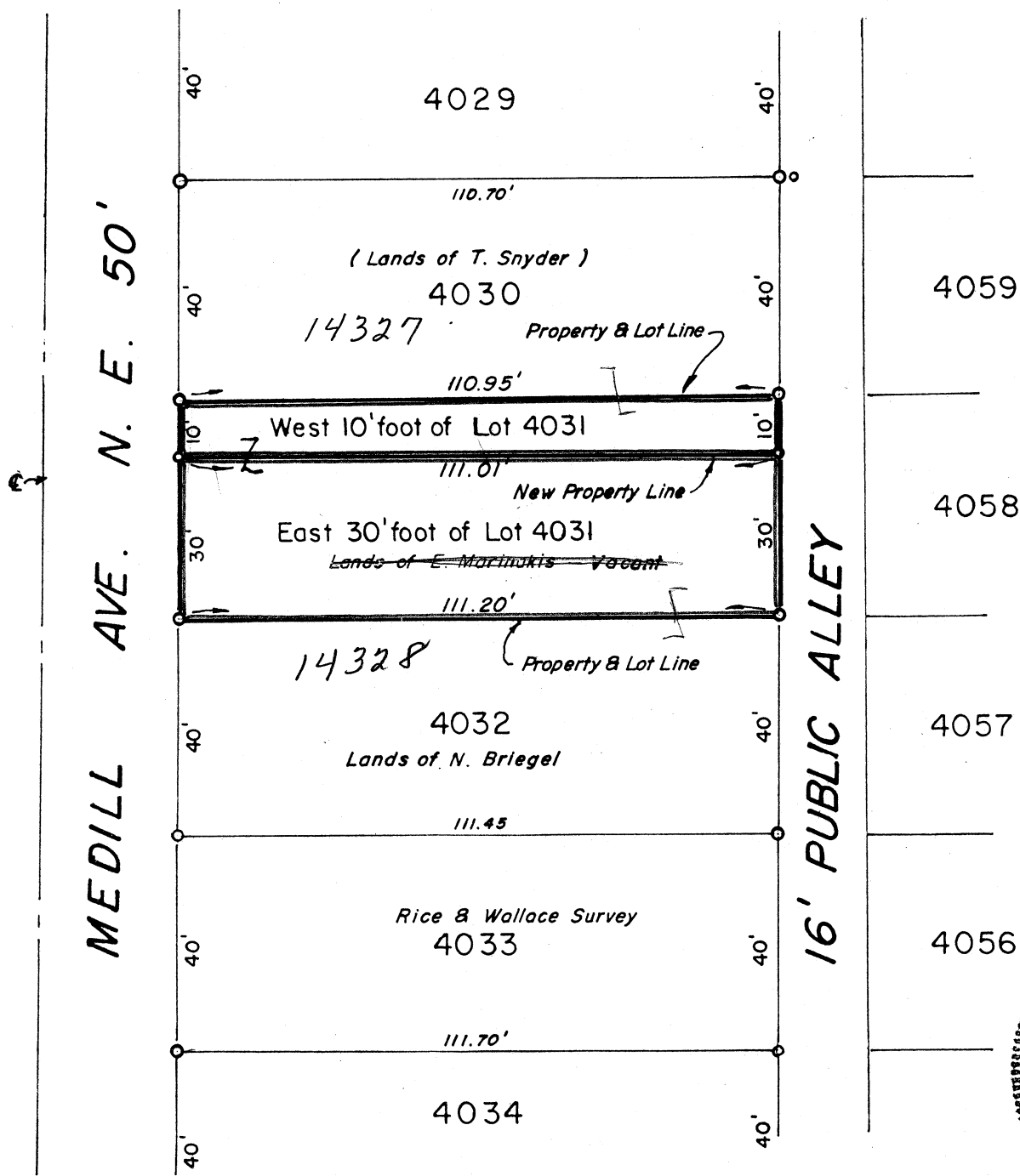
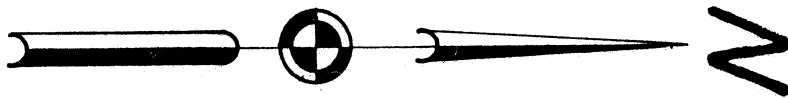
Lot numbers 14327, 14328

assigned by Massillon City Engineer


Orville R. DeBos Jr.
CITY ENGINEER

1883

1883



o Denotes: 1. Pin or Set




PLAT OF SURVEY

Being Lot Number 4031 in the City of Massillon, County of Stark, Ohio.

SCALE: 1" = 30'

DATE: AUG. 1, 1984



Orville R. DeBos, Jr.
Orville R. DeBos, Jr.
Reg Surveyor # 5823

FOR: BRIEGEL & SNYDER

The Basis of Survey is taken from surveys on file in the Massillon City Engineers' Office of Rice & Wallace dated 10/8/36, H.M. Piper 4/7/45 & 4/11/49 all in the area of the above survey. It is the intent of E. Marinakis, owner of Lot 4031 to convey the west 10' feet of said lot to T. Snyder, owner of Lot 4030 and convey the east 30' feet of said Lot 4031 to N. Briegel, owner of Lot 4032



ORVILLE R. DE BOS & ASSOCIATES
REGISTERED PROFESSIONAL LAND SURVEYOR

14137 ORRVILLE ST. N.W.
NORTH LAWRENCE, OHIO 44666



REGISTERED NO. 5823

PHONE 837-2678 & 832-9970

MORTGAGE LOAN SURVEYS

TOPOGRAPHIC SURVEYS

MAPPING

LOT SURVEYS


FARM SURVEYS

August 1, 1984


DESCRIPTION OF PART OF LOT NUMBER 4031 IN THE CITY
OF MASSILLON, COUNTY OF STARK, OHIO. FOR SNYDER

Known as, and being the West 10' feet of Lot Number 4031 according to the present numbering of lots in the City of Massillon, Ohio.

Surveyed by;


Orville R. DeBos, Jr.
Reg. Surveyor #5823

The basis of survey was taken from Survey Records on file in the City Engineer's Office of the City of Massillon, of Rice & Wallace dated Oct. 8, 1936 and of H.M. Piper dated April 11, 1949 and April 7, 1945 all in the area of the above survey on Medill Ave. N.E.





ORVILLE R. DE BOS & ASSOCIATES
REGISTERED PROFESSIONAL LAND SURVEYOR

14137 ORRVILLE ST. N.W.
NORTH LAWRENCE, OHIO 44666



REGISTERED NO. 5823

PHONE 837-2678 & 832-9970

MORTGAGE LOAN SURVEYS

TOPOGRAPHIC SURVEYS

MAPPING

LOT SURVEYS

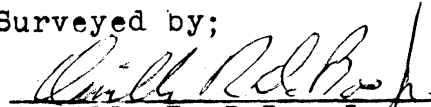
FARM SURVEYS

August 1, 1984

DESCRIPTION OF PART OF LOT 4031 IN THE CITY OF
MASSILLON, COUNTY OF STARK, OHIO. FOR BRIEGEL.

Known as, and being the East 30 feet of Lot Number 4031 according to the present numbering of lots in the City of Massillon, Ohio.

Surveyed by;


Orville R. DeBos, Jr.
Reg. Surveyor #5823

The Basis of Survey was taken from Survey Records of Rice & Wallace on file in the City of Massillon Engineer's Office dated Oct. 8, 1936 and of surveys of H.M. Piper dated April 11, 1949, and April 7, 1945 all in the area of the above survey on Medill Ave. N.E.

