

## Property Description

Located in the city of Massillon, Stark County, Ohio and known as and being a part of the city lot number 6788 and further described as follows:

Beginning for same at an iron pin at the northwest corner of said lot # 6788; thence eastwardly with the north line, a distance of 92.77 feet to an iron pin at the northeast corner of said lot; thence southward with the east line of said lot, a distance of 68.64 feet to an iron pin, thence turning an internal angle of 85 degrees 50 minutes to the left and heading west with the south wall of an office building, a distance of 62.08 feet to the corner of a 3 foot offset in said office building; thence south at right angles to the previous line, a distance of 3.0 feet to the north line of the brick home abutting the office building; thence westwardly with the common line forming the south extremity of the office building and the north extremity of the brick home, a distance of 34.30 feet to a drill hole in a sandstone cap on the west line of said lot # 6788; thence northerly with the west line a distance of 55.70 feet to the place of beginning, and containing 5,812.65 sq. feet more or less.

Subject to 10 foot easement on the east from the south line to the 20 foot private alley on the north.

Harry A. Fox

Registered Surveyor

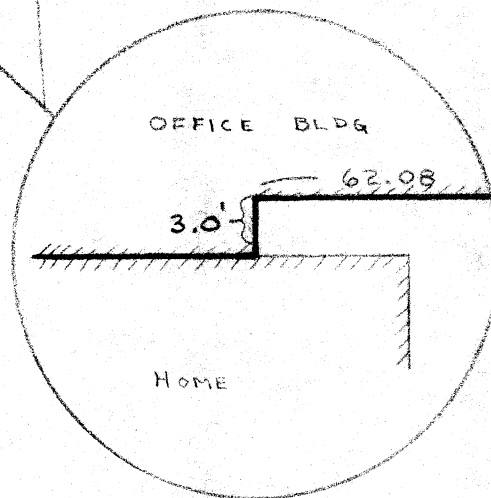
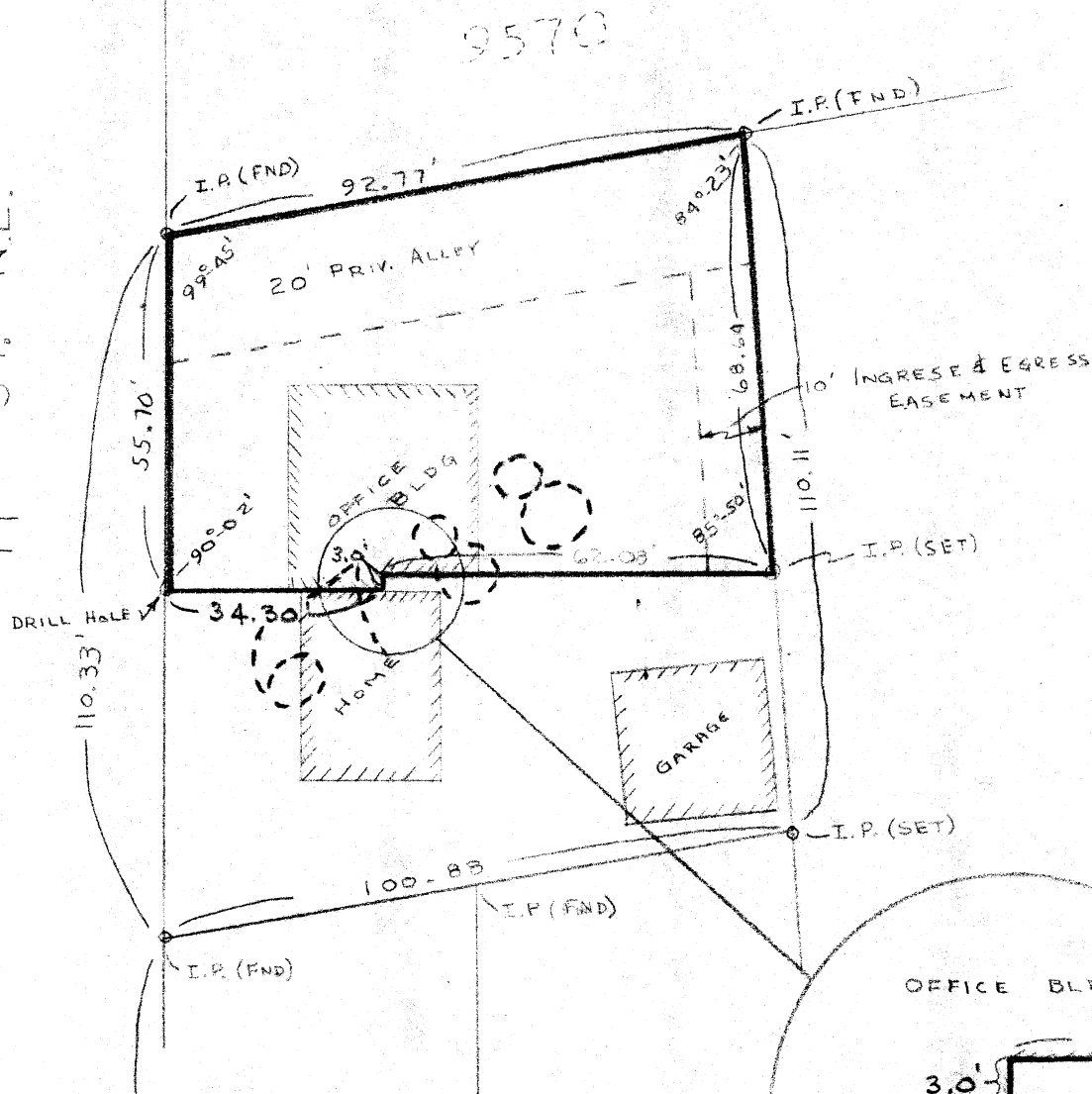
820 Stuart N.W.

Massillon, Ohio 44646


3-10-69

Bob Wagner copy

11<sup>TH</sup> ST. N.E.



PT. OF LOT # 6788  
CITY OF MASSILLON  
MAP SHEET N<sup>o</sup> 24  
STARK COUNTY, OHIO



PROPERTY MAP  
SHOWING SEPARATION  
OF LOT # 6788

SCALE 1 INCH = 30 FEET  
DE. BY R. J. FOX 3-10-69