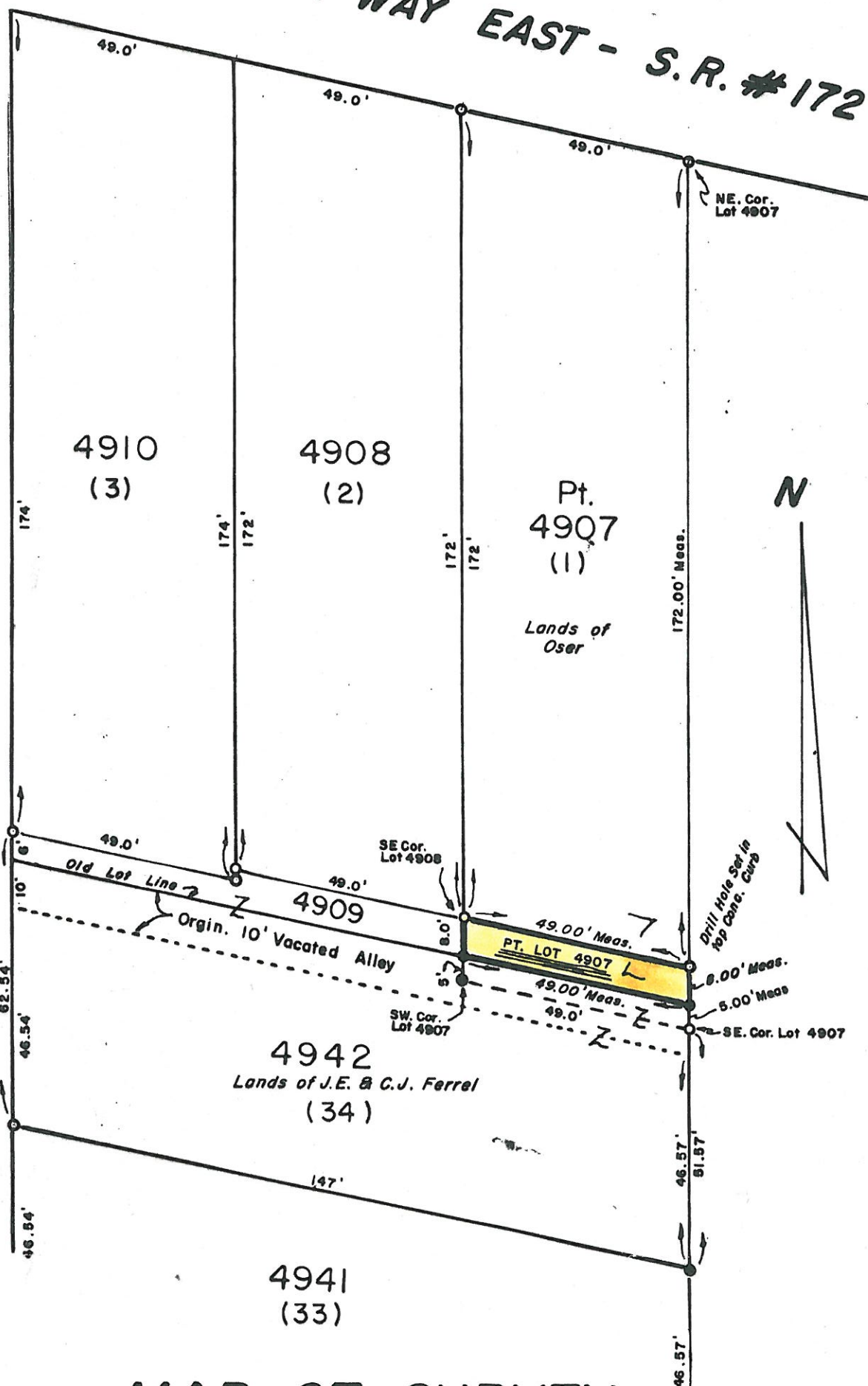


LINCOLN WAY EAST - S.R. #172

25th STREET S.E. 40'



MAP OF SURVEY



ORVILLE R. DE BOS & ASSOCIATES
REGISTERED PROFESSIONAL LAND SURVEYOR

14137 ORRVILLE ST. N.W.
NORTH LAWRENCE, OHIO 44666



REGISTERED NO. 5823

PHONE 837-2678 & 832-9970

MORTGAGE LOAN SURVEYS

TOPOGRAPHIC SURVEYS

MAPPING

LOT SURVEYS

FARM SURVEYS

June 1, 1988

DESCRIPTION OF PART OF LOT NUMBER 4907 IN THE CITY OF
MASSILLON, OHIO. FOR FERREL

Known as, and being part of Lot Number 4907 in the City of Massillon, County of Stark, Ohio, according to the present numbering of lots, and being more fully described as follows:

Beginning at an iron pin found, marking the northeast corner of said Lot Number 4907; thence southerly and along the east line of said Lot Number 4907 for a distance of 172.00' to a drill hole set in the top of a concrete curb, and marking the true place of beginning of the tract herein described; thence continuing southerly and along the said east line of said Lot Number 4907 for a distance of 8.00' to an iron bar found; thence westerly and parallel to the south line of said Lot Number 4907 for a distance of 49.00' to an iron bar found marking the southeast corner of Lot Number 4909 and being on the west line of said Lot Number 4907; thence northerly and along the said west line of said Lot Number 4907 for a distance of 8.00' to an iron pin found marking the southeast corner of Lot Number 4908; thence easterly and parallel to the said south line of said Lot Number 4907 for a distance of 49.00' to the true place of beginning. Containing 392.00 square feet of land and being part of Lot Number 4907.

Surveyed by;

Orville R. DeBos, Jr.
Orville R. DeBos, Jr.
Reg. Surveyor #5823

The Basis of Survey taken from Plat Book #5, page 67 of The Massillon Realty Co.'s Boulevard Allotment. The intent of the above described is to convey an 8 foot strip of land off the entire south side of original Lot #1 in the said Allotment.



2372

LINCOLN WAY EAST 66'

Fnd.
I. Pin in walk

185.00' Rec. & Meas.

4907

Fnd.
I. Pin in walk

180.00' Meas.

172.00' Rec. & Meas.


4908

I.P. Fnd. off Line
Behind Walk

172.00'


174.00' Rec. & Meas.

4910



174.00'

25th STREET S.E. 40'



I.P. Fnd.

4909

This area part original 10' alley vacated 2/19/20
by two Trustees before Annex to Mass. City
thus becoming part of Lot No. 4942.

I. Bar Set

I.P. Fnd.

I. Bar Set

49.00'

49.00'

5'

5'

494

56.54'



ORVILLE R. DEBOS & ASSOCIATES
REGISTERED PROFESSIONAL LAND SURVEYOR

717 32ND STREET N.W.
MASSILLON, OHIO 44646



REGISTERED NO. 5823

PHONE 837-2678 & 832-9970

MORTGAGE LOAN SURVEYS

TOPOGRAPHIC SURVEYS

MAPPING

LOT SURVEYS

FARM SURVEYS


July 31, 1980

DESCRIPTION OF PART OF LOT NUMBER 4907 IN THE CITY OF
MASSILLON, COUNTY OF STARK, OHIO, FOR IMBLUM.

Situated in the City of Massillon, County of Stark, and the State of Ohio: And known as, and being five (5) feet off the entire south side of Lot Number FOUR THOUSAND NINE HUNDRED AND SEVEN (4907) in said City of Massillon, Ohio, according to the present numbering of lots therein.




Surveyed by;



Orville R. DeBos, Jr.
Reg. Surveyor #5823

I hereby certify that the above was surveyed by me this 31st day of July, 1980. Public record found in Plat Book 5, page 67 of Stark Co.

Records, Survey Files of Massillon City Engineer's office and Tax Map 36 Was used.

No Bearings were used or found on any of the above and it is the intent to convey 5' off the entire south side of said Lot Number 4907.




Orville R. DeBos, Jr.
Reg. Surveyor #5823