

PLAT OF SURVEY

A PART OF THE S.W. QTR.
SEC. 20, PERRY TOWNSHIP,
STARKE COUNTY, OHIO

JANUARY 1979

NO SCALE

O.L. 536

EXISTING PROP. LINE

I.P. SET

N 59° 35' 10" E
172.10'

I.P. SET

PROP. LINE

1.247
ACRES

CITY OF MASSILLON

O.L. 536

OHIO YOUTH
COMMISSION

CORP. LINE

TRUE PLACE
OF BEGINNING

CORP. LINE

150.00' I.P. SET
CIRCLE S.W. - 60' (PROPOSED)

THIS SURVEY WAS PREPARED
BY THE CITY ENGINEER
AND SURVEYOR

ROBERT F. WAGONER

SE. QTR.
SEC. 19
1056.11'
N 58° 03' E
MOMUMENT FOUND
S.W. QTR
SEC 20

2372

D E S C R I P T I O N

PART O.L. 536

(For Indian River)

Known as and being part of O.L. 536, as recorded in Vol. 49, Page 77, Stark County Records, in the City of Massillon, Stark County, Ohio and being more fully described as follows:

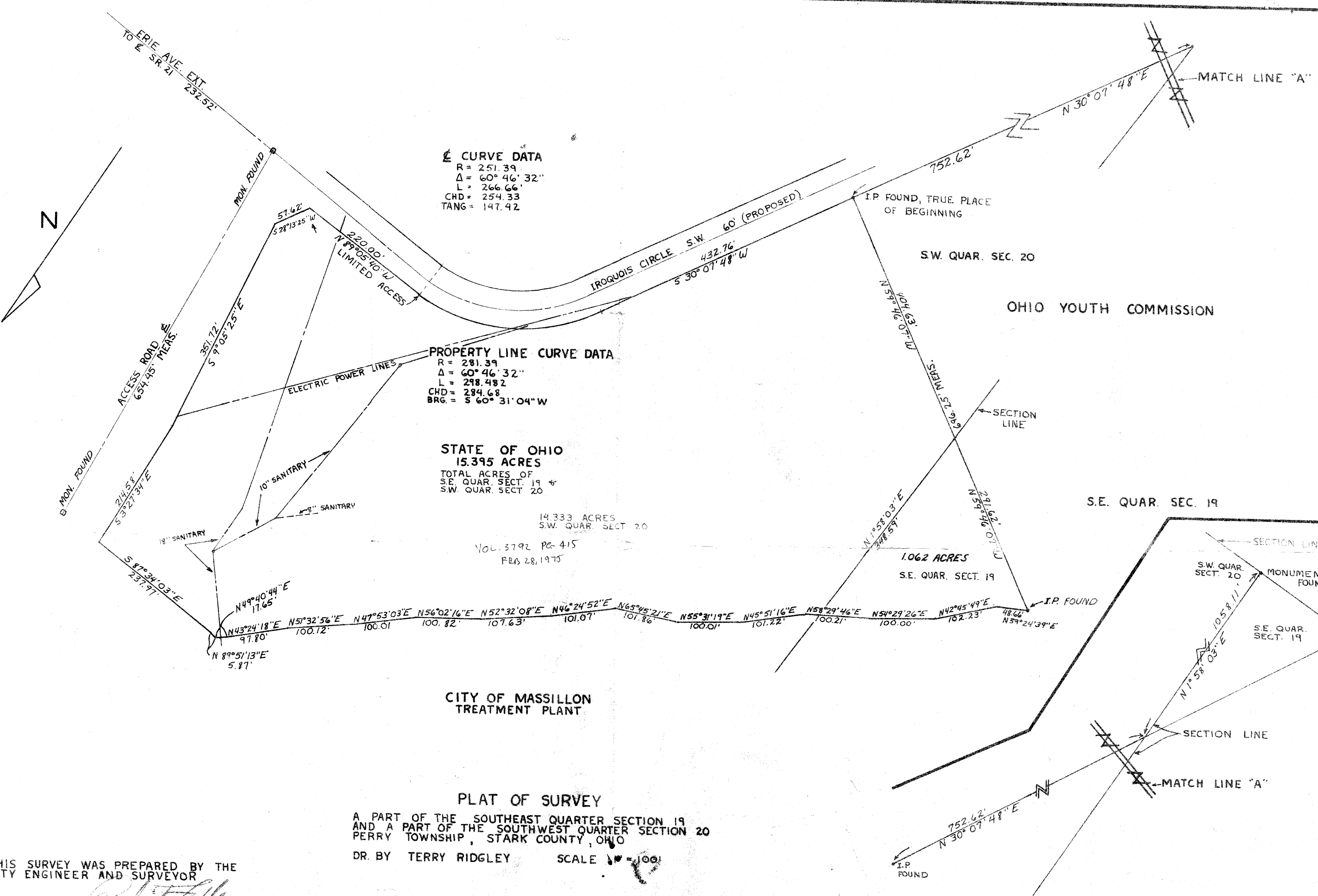
The true place of beginning being at the intersection of the westerly Right-of Way line of Iroquois Circle, S.W. and the south line of said O.L. 536;

Thence N30°07'50"E along the westerly Right-of- Way line of Iroquois Circle, S.W., a distance of 400.00' to a point;

Thence N59°52'12"W, a distance of 200.00' to a point;

Thence S62°36'35"W, a distance of 474.17' to a point on the south line of O.L. 536;

Thence S59°52'12"E along said south line of O.L. 536, a distance of 454.63' to the true place of beginning, containing 3.0056 acres.



Curve DATA
 R = 251.39
 Δ = 60° 46' 32"
 L = 266.66'
 CHD = 254.33
 TANG = 147.42

PROPERTY LINE CURVE DATA
 R = 281.39
 Δ = 60° 46' 32"
 L = 298.482
 CHD = 284.68
 BRG. = S 60° 31' 04" W

STATE OF OHIO
 15.395 ACRES
 TOTAL ACRES OF
 S.E. QUAR. SECT. 19 &
 S.W. QUAR. SECT. 20

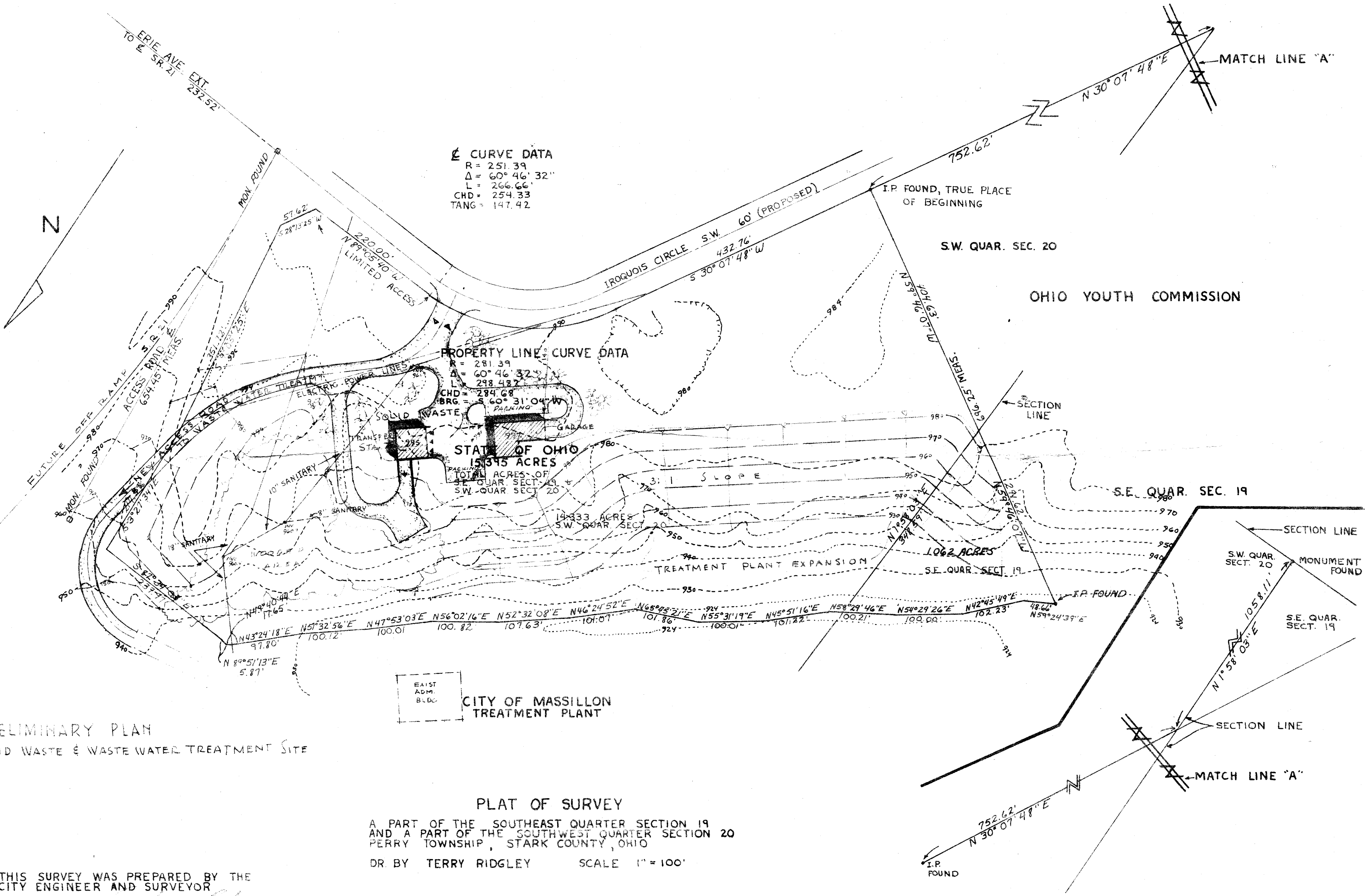
14.333 ACRES
 S.W. QUAR. SECT. 20
 VOL. 3792 PG. 415
 FEB 28, 1975

1.062 ACRES
 S.E. QUAR. SECT. 19

**CITY OF MASSILLON
 TREATMENT PLANT**

PLAT OF SURVEY
 A PART OF THE SOUTHEAST QUARTER SECTION 19
 AND A PART OF THE SOUTHWEST QUARTER SECTION 20
 PERRY TOWNSHIP, STARK COUNTY, OHIO
 DR. BY TERRY RIDGLEY SCALE 1" = 100'

THIS SURVEY WAS PREPARED BY THE
 CITY ENGINEER AND SURVEYOR
Robert Wagoner
 ROBERT WAGONER



PRELIMINARY PLAN
SOLID WASTE & WASTE WATER TREATMENT SITE

THIS SURVEY WAS PREPARED BY THE
CITY ENGINEER AND SURVEYOR

ROBERT WAGONER

PLAT OF SURVEY
A PART OF THE SOUTHEAST QUARTER SECTION 19
AND A PART OF THE SOUTHWEST QUARTER SECTION 20
PERRY TOWNSHIP, STARK COUNTY, OHIO
DR. BY TERRY RIDGLEY SCALE 1"=100'

D E S C R I P T I O N

PART O.L. 536

(For Indian River)

Known as and being part of O.L. 536, as recorded in Vol. 49, Page 77, Stark County Records, in the City of Massillon, Stark County, Ohio and being more fully described as follows:

The true place of beginning being at the intersection of the westerly Right-of Way line of Iroquois Circle, S.W. and the south line of said O.L. 536;

Thence N30°07'50"E along the westerly Right-of- Way line of Iroquois Circle, S.W., a distance of 400.00' to a point;

Thence N59°52'12"W, a distance of 200.00' to a point;

Thence S62°36'35"W, a distance of 474.17' to a point; on the south line of O.L. 536;

Thence S59°52'12"E along said south line of O.L. 536, a distance of 454.63' to the true place of beginning, containing 3.0056 acres.

DESCRIPTION

~~(Pt. of S.W. Qtr., Sec. 20)~~

~~(Perry Township)~~

PT. OF O.L. 536

NEED TO BE REWRITTEN

Known as and being part of the Southwest Quarter, Section 20, Perry Township, Stark County, Ohio and being more fully described as follows:

Commencing at the southwest corner of the Southwest Quarter, Section 20;

Thence N1°58'03"E along the section line, a distance of 1058.11' to a point, said point also being on the east line of the Ohio Youth Commission property;

Thence N30°07'48"E along the east property line of the Ohio Youth Commission property, a distance of 752.62' to an iron pin, said iron pin also being located on the north Right-of-way line of the proposed Iroquois Circle, S.W. Said iron pin also being the northeast corner of the Ohio Youth Commission property and the southeast corner of the City of Massillon property, and the true place of beginning of the tract herein described;

Thence N59°46'07"W along the south property line of the City of Massillon, a distance of 404.63' to an iron pin, said iron pin being on the section line;

Thence N59°35'10"E, a distance of 172.10' to an iron pin;

Thence S59°46'07"E, a distance of 320.00' to an iron pin, said iron pin also being on the north Right-of-way line of the proposed Iroquois Circle, S.W.;

Thence S30°07'48"W along the north Right-of-way line of the Proposed Iroquois Circle, S.W., a distance of 150.00' to the true place of beginning of the tract herein described, containing 1.247 acres.

2373

D E S C R I P T I O N

PART OF O.L. 536
(Pt. of S.W. 1/4, Sec. 20)
(Perry Township)

DESCRIPTION NEEDS TO BE REWRITTEN

Known as and being part of the Southwest Quarter, Section 20, Perry Township, Starl. County, Ohio and being more fully described as follows:

Commencing at the southwest corner of the Southwest Quarter, Section 20;

Thence N1°58'03"E along the section line, a distance of 1058.11' to a point, said point also being on the east line of the Ohio Youth Commission property;

Thence N30°07'48"E along the east property line of the Ohio Youth Commission property, a distance of 752.62' to an iron pin, said iron pin also being located on the north Right-of-way line of the proposed Iroquois Circle, S.W. Said iron pin also being the northeast corner of the Ohio Youth Commission property and the southeast corner of the City of Massillon property, and the true place of beginning of the tract herein described;

Thence N59°46'07"W along the south property line of the City of Massillon, a distance of 404.63' to an iron pin, said iron pin being on the section line;

Thence N59°35'10"E, a distance of 172.10' to an iron pin;

Thence S59°46'07"E, a distance of 320.00' to an iron pin, said iron pin also being on the north Right-of-way line of the proposed Iroquois Circle, S.W.;

Thence S30°07'48"W along the north Right-of-way line of the Proposed Iroquois Circle, S.W., a distance of 150.00' to the true place of beginning of the tract herein described, containing .247 acres.

PLAT OF SURVEY

A PART OF THE S.W. QTR.
SEC. 20, PERRY TOWNSHIP,
STARKE COUNTY, OHIO

JANUARY 1979

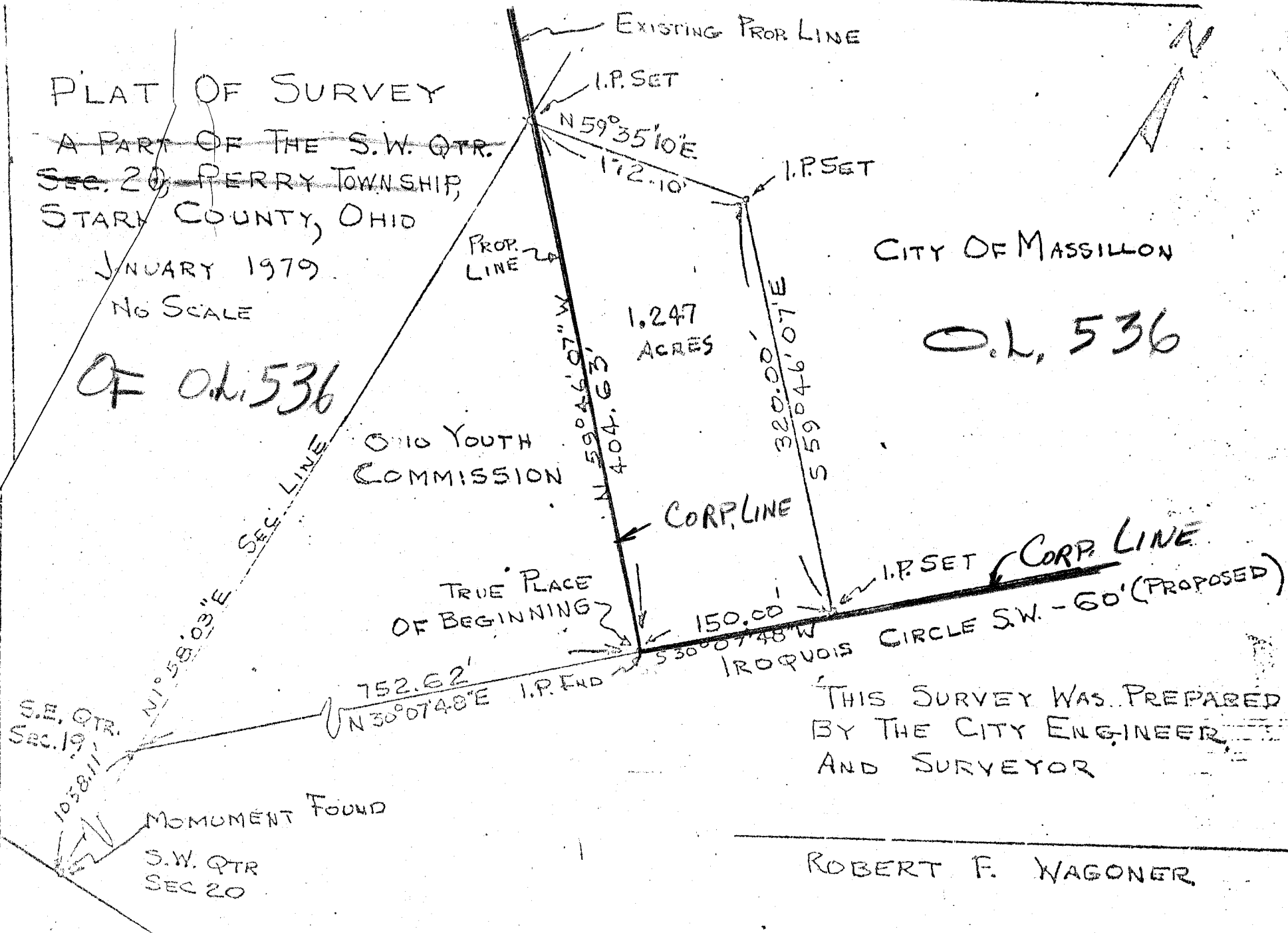
NO SCALE

O.L. 536

OHIO YOUTH
COMMISSION

CITY OF MASSILLON

O.L. 536



2373

PLAT OF SURVEY

A PART OF THE S.W. QTR.
SEC. 20, PERRY TOWNSHIP,
STARKE COUNTY, OHIO

JANUARY 1979

NG SCALE

O.L. 536

EXISTING PROP. LINE

I.P. SET

N 59° 35' 10" E
172.10'

I.P. SET

PROP. LINE

1.247
ACRES

CITY OF MASSILLON

O.L. 536

OHIO YOUTH
COMMISSION

CORP. LINE

CORP. LINE

TRUE PLACE
OF BEGINNING

150.00'
530° 07' 48" W
IROQUOIS CIRCLE S.W. - 60' (PROPOSED)
THIS SURVEY WAS PREPARED
BY THE CITY ENGINEER
AND SURVEYOR

ROBERT F. WAGONER

S.E. QTR.
SEC. 19

MONUMENT FOUND

S.W. QTR
SEC 20

2372

PLAT OF SURVEY
A PART OF THE S.W. QTR.
SEC. 20, PERRY TOWNSHIP,
STARK COUNTY, OHIO

JANUARY 1979

NO SCALE

~~OF~~ O.L. 536

OHIO YOUTH
COMMISSION

CITY OF MASSILLON

O.L. 536

1.247
ACRES

CORP. LINE

TRUE PLACE
OF BEGINNING

S.E. QTR.
SEC. 19

MONUMENT FOUND


S.W. QTR
SEC 20

THIS SURVEY WAS PREPARED
BY THE CITY ENGINEER
AND SURVEYOR

ROBERT F. WAGONER

~~3373~~ 3373

2373



PROPOSED IROQUOIS CIR. S. IV.

STATE OF OHIO
PT. OF O.L. 536

S 30° 07' 50" W 400.00'

3.0056 ACRES
PT. OF O.L. 536

S 59° 52' 12" E
200.00'

I.P. FOUND
TRUE PLACE
OF
BEGINNING

N 59° 52' 12" W 454.63'

S. IV.
QUAR.
SEC. 20

15.3950 ACRES
- 3.0056
12.3894 ACRES

N 62° 36' 35" E 474.17'

S. IV. QUAR. SEC. 20

CITY OF MASSILLON
TREATMENT PLANT

N 1° 58' 03" E
348.59'


S.E. QUAR.
SEC. 19

1.062 ACRES
S.E. QUAR.
SEC. 19

SECTION
LINE

I.P. FOUND

CITY OF MASSILLON	
PT. OF O.L. 536 TO BE SOLD TO OHIO YOUTH COMMISSION	
CITY ENG. ROBT. WAGONER	
DR. BY T.L. RIDGLEY	SCALE 1"=100'



PROPOSED IROQUOIS CIR. S. IV.

STATE OF OHIO
PT. OF O.L. 536

N 30° 07' 50" E 400.00'

3.0056 ACRES
PT. OF O.L. 536

N 59° 52' 12" W 200.00'

I.P. FOUND
TRUE PLACE
OF
BEGINNING

N 59° 52' 12" W 454.63'

S. IV.
QUAR.
SEC. 20

15.3950 ACRES
- 3.0056
12.3894 ACRES

S 62° 36' 35" E 474.17'

S. IV. QUAR. SEC. 20

CITY OF MASSILLON
TREATMENT PLANT

N 1° 58' 03" E 348.59'

S.E. QUAR.
SEC. 19

1.062 ACRES
S.E. QUAR.
SEC. 19

SECTION
LINE

I.P. FOUND

CITY OF MASSILLON	
PT. OF O.L. 536 TO BE SOLD TO OHIO YOUTH COMMISSION	
CITY ENG. ROBT. WAGONER	
DR. BY T.L. RIDGLEY	SCALE 1"=100'

DRAWN 1-18-83

PROPOSED IROQUOIS CIR. S. IV.

N

STATE OF OHIO
PT. OF O.L. 536

S 30° 07' 50" W 400.00'

3.0056 ACRES
PT. OF O.L. 536

I.P. FOUND
TRUE PLACE
OF
BEGINNING

15.3950 ACRES
- 3.0056
12.3894 ACRES

S 59° 52' 12" E
200.00'

S 59° 52' 12" W
454.63'

S. IV.
QUAR.
SEC. 20

S. IV. QUAR. SEC. 20

CITY OF MASSILLON
TREATMENT PLANT

N 62° 36' 35" E
474.17'

N 1° 58' 03" E
348.59'

S.E. QUAR.
SEC. 19

1.062 ACRES
S.E. QUAR.
SEC. 19

SECTION
LINE

I.P. FOUND

CITY OF MASSILLON

PT. OF O.L. 536 TO
BE SOLD TO OHIO
YOUTH COMMISSION

CITY ENG. ROBT. WAGONER

DR. BY T.L. RIDGLEY | SCALE 1"=100'

D E S C R I P T I O N

PART O.L. 536

(For Indian River)

Known as and being part of O.L. 536, as recorded in Vol. 49, Page 77, Stark County Records, in the City of Massillon, Stark County, Ohio and being more fully described as follows:

The true place of beginning being at the intersection of the westerly Right-of Way line of Iroquois Circle, S.W. and the south line of said O.L. 536;

Thence N30°07'50"E along the westerly Right-of- Way line of Iroquois Circle, S.W., a distance of 400.00' to a point;

Thence N59°52'12"W, a distance of 200.00' to a point;

Thence S62°36'35"W, a distance of 474.17' to a point on the south line of O.L. 536;

Thence S59°52'12"E along said south line of O.L. 536, a distance of 454.63' to the true place of beginning, containing 3.0056 acres.