

N

PT. O.L. 84

Ohio Water Service Co.
9.20 Ac.
Deed Vol. 3835, Pg. 392

Ohio Water Service Co.
3.88 Ac.
Deed Vol. 3590, Pg. 454

PT. O.L. 84

Lands of K. Rohr
Deed Vol. 4217, Pg. 919
19.778 Acres

PT. O.L. 84
The Massillon Knight Company
Knights of Columbus
12.25 Ac.
Deed Vol. 3556, Pg. 391 - 399


MAP OF SURVEY

Being part of Out Lot 84 in the City of Massillon, County of Stark, Ohio.

SCALE: 1" = 200'
FOR: ROHR

DATE: FEB. 22, 1984

Orville R. De Bos, Jr.
Orville R. De Bos, Jr.
Reg. Surveyor # 5823



Ties to Stone Mon.
PK Nail set W side of triple 8" Maple - N10°E - 16.35'
PK Nail set N side of 12" W Cherry - S40°E - 6.88'
PK Nail set S side of 14" W Cherry - S39°E - 12.57'
Small Metal post set 0.68' SE of Stone

Stone Mon.
Fnd.

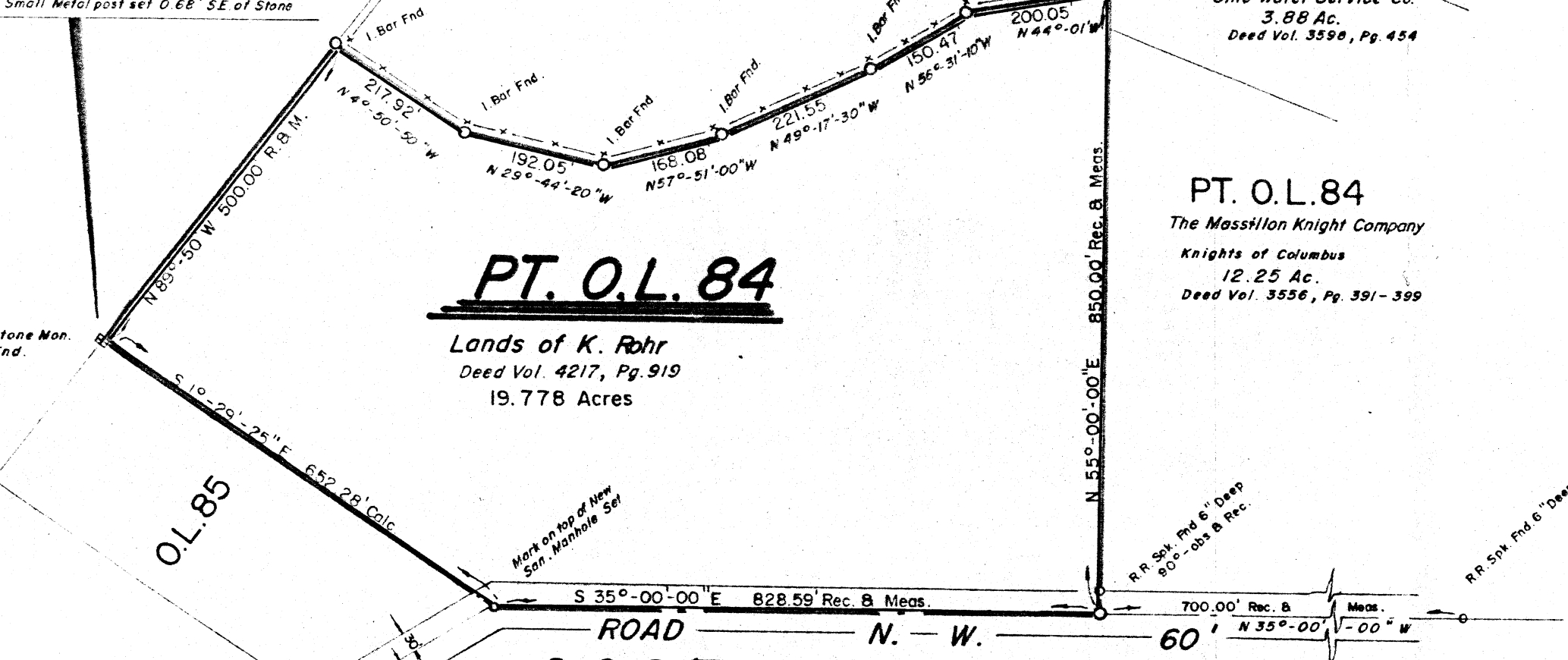
O.L. 85

CHERRY

Mark on top of New
San. Manhole Set

R.R. Sdk. Fnd 6" Deep
80'-obs & Rec.

R.R. Sdk. Fnd 6" Deep



PART O.L. 84

Known as and being a Part of O.L. 84 in the City of Massillon, Stark County, Ohio, and being more fully described as follows:

The true place of beginning being an existing stone monument at the northwest corner of said O.L. 84;

Thence N89°50'00"E along the north line of said O.L. 84, a distance of 500.00' to an existing iron bar; said point being the northwest corner of a tract presently owned by the Ohio Water Service Company as recorded in Deed Volume 3833, page 392;


Thence S4°50'50"E, a distance of 217.92' to an existing iron bar;

Thence S29°44'20"E, a distance of 96.22' to a point;

Thence S55°00'00"W, a distance of 652.29' to a point on the centerline of Cherry Road N.W., being a 60' right-of-way;

Thence N35°00'00"W along the centerline of Cherry Road N.W., a distance of 26.01' to a mark on top of a sanitary manhole;

Thence N1°29'25"W, a distance of 652.28' to the true place of beginning containing 5.999 acres.



Robert F. Wagoner
A circular embossed seal, likely a duplicate of the one above, with the name "Wagoner" written across it in cursive.

2410A

