

TENNYSON

AVE. N.E.

60°

N 85°43'51"W

CURB 7

SIDEWALK



14523

CITY OF MASSILLON

CORP. LINE

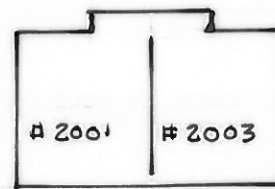
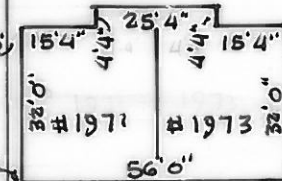
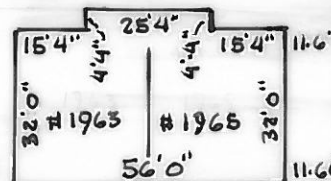
PERRY TWP. N.W. 1/4 SEC. 4

14522

14529

14521

14520



C.T. & J.L. LOCKE

LOCATION SURVEY - LOTS 14521 & 14522

MASSILLON, STARK CO., OHIO

SCALE 1"=40'

JAN. 1987

BY R.F. WAGONER, REG. SURVEYOR #4787

PT. O.L. 561

CITY OF MASSILLON

STARK COUNTY, OHIO

Known as and being part of O.L. 561 in the City of Massillon, Stark County, Ohio and being more fully described as follows:

Beginning at an iron pin at the Northwest corner of O.L. 562, said point being the true place of beginning;

Thence S 1°42'38" W along the west line of said O.L. 562 a distance of 1966.31 feet to a point, said point is also the Southwest corner of said O.L. 562, said point is also in the centerline of Nave Road S.E.;

Thence S 71°43'13" W along the centerline of said Nave Road S.E., a distance of 1306.92 feet to a point, said point is also in the centerline of Nave Road S.E.;

Thence N 1°49'43" E a distance of 2420.03 feet to a point;

Thence S 87°57'56" E a distance of 1223.20 feet to the true place of beginning, containing 61.699 acres.