



447

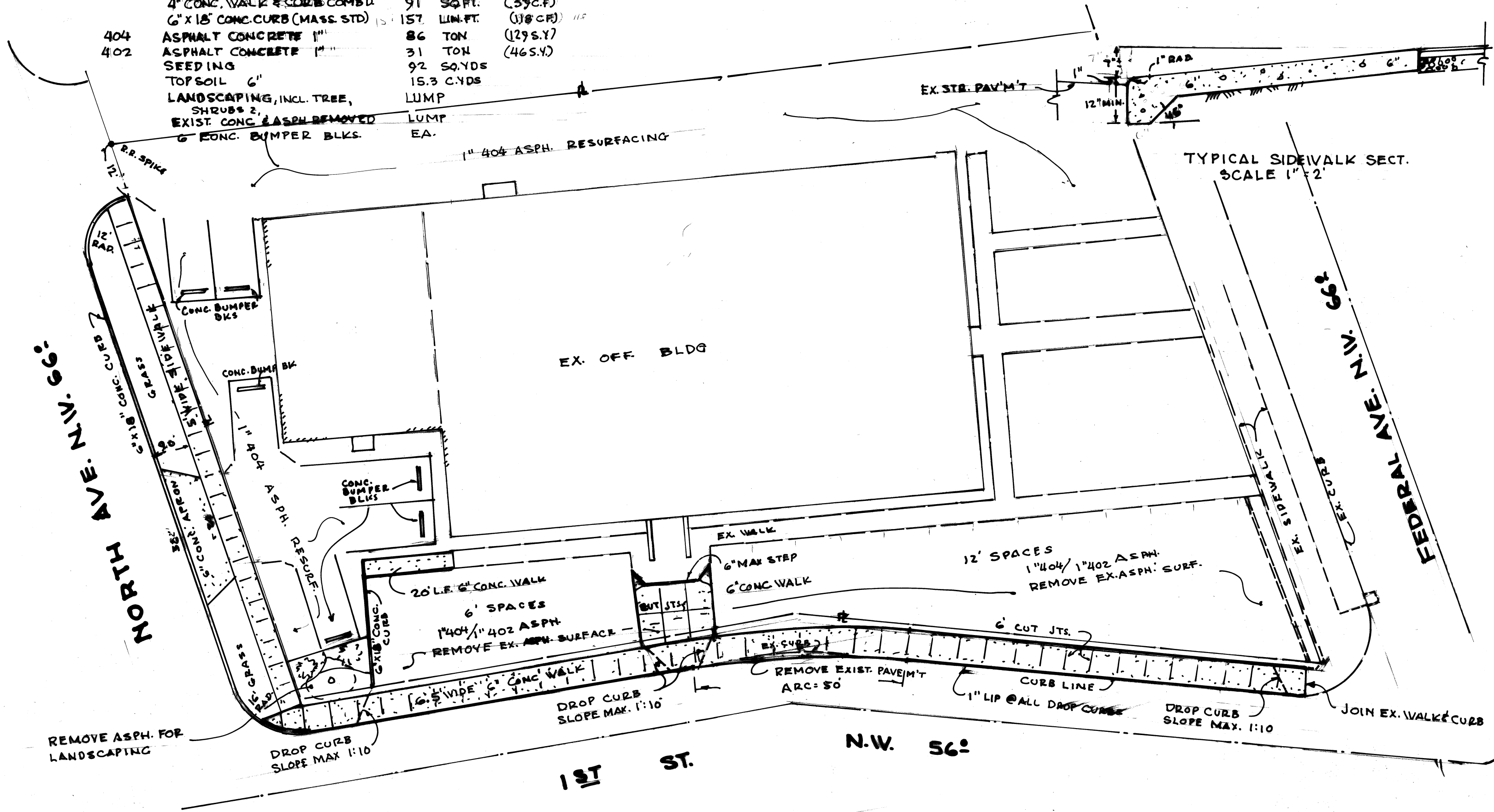
24

FEDERAL AVE NW

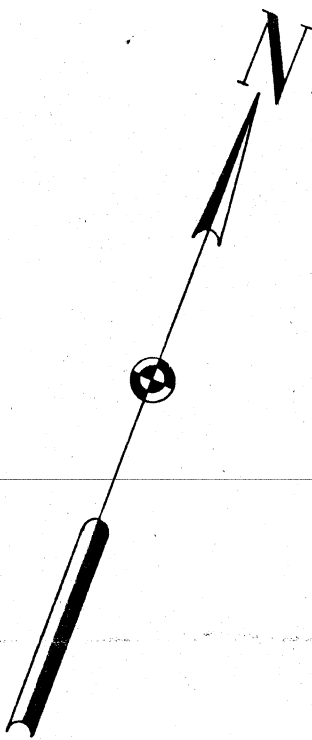
QUANTITIES:

	6" CONC. WALK & APRON	2017 SQ. FT. (1142 C.F.)
	4" CONC. WALK	485 SQ. FT. (162 C.F.)
	4" CONC. WALK & CURB COMB'D	91 SQ. FT. (39 C.F.)
	6" X 18" CONC. CURB (MASS STD)	157 LIN. FT. (118 C.F.)
404	ASPHALT CONCRETE 1"	86 TON (129 S.Y.)
402	ASPHALT CONCRETE 1"	31 TON (46 S.Y.)
	SEEDING	92 SQ. YDS
	TOPSOIL 6"	15.3 C.YDS
	LANDSCAPING, INCL. TREE, SHRUBS 2,	LUMP
	EXIST. CONC. ASPH. REMOVED	LUMP
	6" CONC. BUMPER BLKS.	EA.

NOTE: ALL CONC. TO BE 6 BAG LIMESTONE.



**SIDEWALK REPLAC'M'T & RESURFACING**  
**MIDTOWN OFFICE BUILDING.**  
 FEDERAL & 1ST ST. N.W. MASSILLON, OHIO  
 SCALE 1"=20'  
 JUNE 1985  
 BY R.E. WAGONER, R.S., P.E.



DATA USED FOR SURVEY:  
TAX MAP-CITY OF MASSILLON 33A  
PLAT, REPLAT & STREET DEDICATION  
DEED-VOL. 4263, PG. 637  
BASIS OF BEARINGS:  
N05°25'50"E, THE EAST LINE OF I  
P.B. 38, PG. 80

KNOW ALL MEN BY THESE PRESENTS, THAT WE THE UNDER  
OWNERS OF THE LAND SHOWN ON THIS PLAT, AS BEING MIDTOWN  
BUILDING CONDOMINIUM DO HEREBY ACKNOWLEDGE THE MAKING OF  
THE SAME TO BE OUR FREE ACT AND DEED.

WITNESS	OWNER
_____	_____
_____	_____
_____	_____
_____	_____
_____	_____

STATE OF OHIO     S.S.  
COUNTY OF STARK

BEFORE ME, A NOTARY PUBLIC IN AND FOR SAID COUNTY OF OHIO,  
PERSONALLY APPEARED THE ABOVE SIGNED OWNERS OF THE LAND  
ON THIS PLAT WHO ACKNOWLEDGED THAT THEY DID SIGN THE INSTRUMENT  
AND THAT IT WAS THEIR FREE ACT AND DEED AND THAT THEY WERE OF  
LAW. IN TESTIMONY WHEREOF I HAVE HEREUNTO SUBSCRIBED MY NAME  
AND AFFIXED MY OFFICIAL SEAL AT \_\_\_\_\_, OHIO THIS \_\_\_\_ DAY OF \_\_\_\_\_

MY COMMISSION EXPIRES _____	NOTARY PUBLIC _____
-----------------------------	---------------------


RECEIVED FOR RECORD THIS \_\_\_\_ DAY OF \_\_\_\_  
RECORDED IN CONDOMINIUM PLAT BOOK \_\_\_\_

STARK COUNTY

HEREBY CERTIFY THAT THIS DRAWING CORRECTLY  
PRESENTS THE BUILDING AS CONSTRUCTED.


*Bruce M. Bair*

BRUCE M. BAIR  
TO REGISTRATION NO. 5874



I HEREBY CERTIFY THAT THIS DRAWING CORRECTLY  
REPRESENTS THE BUILDING AS CONSTRUCTED.

JOHN E. HARRIS III  
TO REGISTRATION NO. 4283



MIDTOWN OFFICE BUILDING

DRAWING TITLE: 0.663  
BOUNDARY & SITE  
LOTS 62, 63, 9179,  
CITY OF MASSILLON

