

SURVEY OF PT. LOT NO. 8108

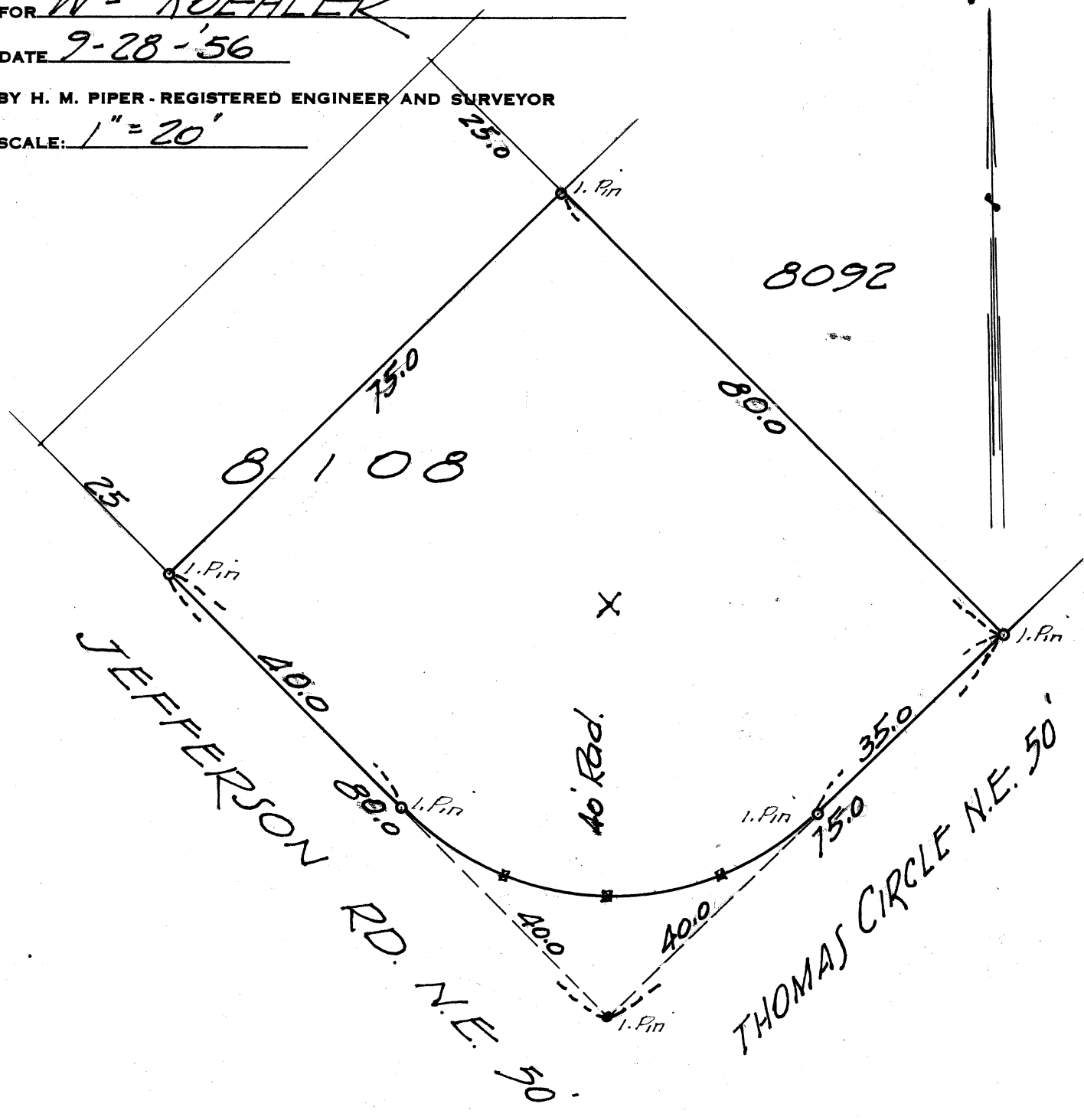
MASSILLON, STARK, OHIO

FOR W^m KOEHLER

DATE 9-28-'56

BY H. M. PIPER - REGISTERED ENGINEER AND SURVEYOR

SCALE: 1" = 20'



SURVEY OF LOT NO. 8092

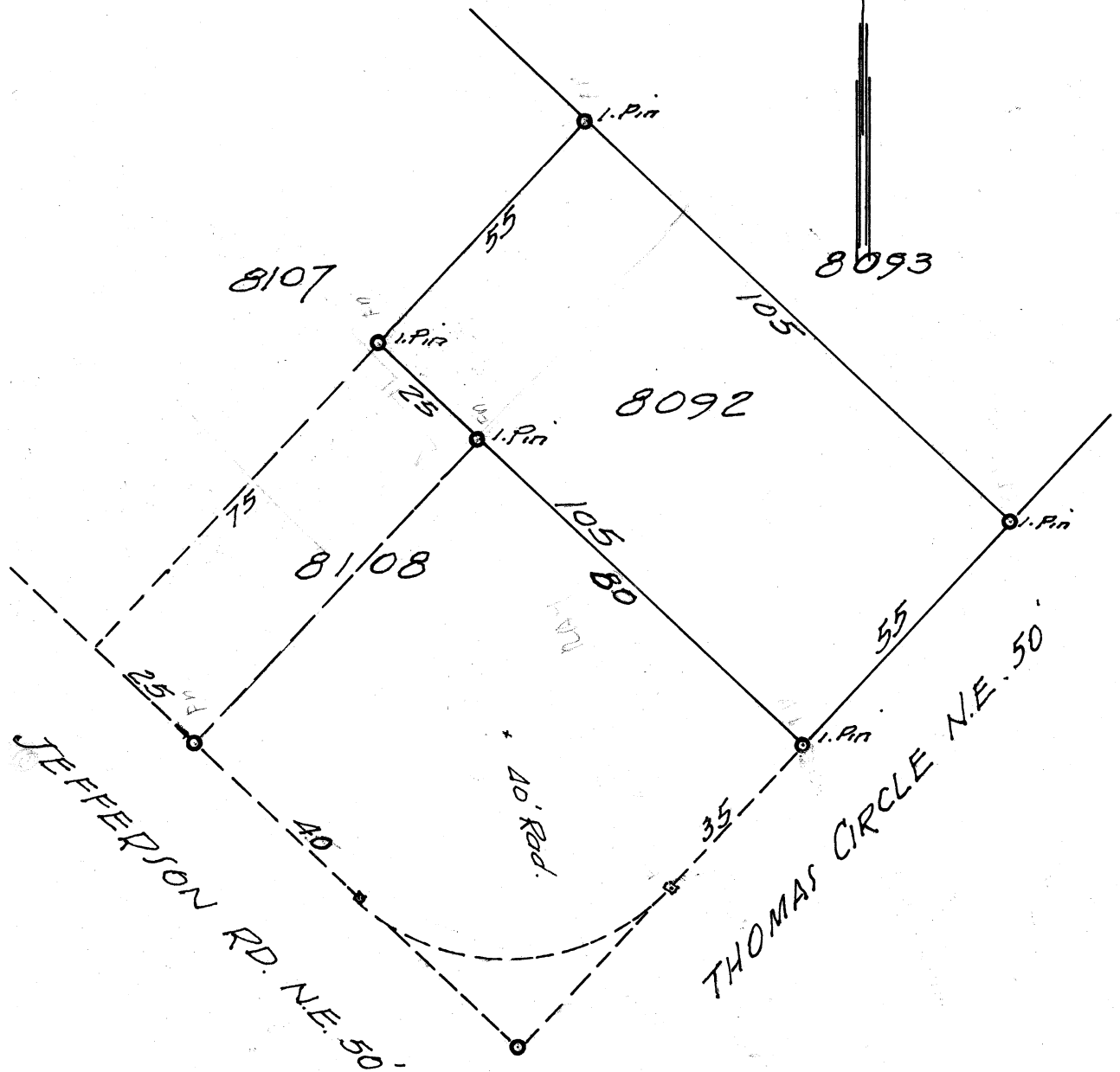
MASSILLON, STARK, OHIO

FOR FRED GUMPP

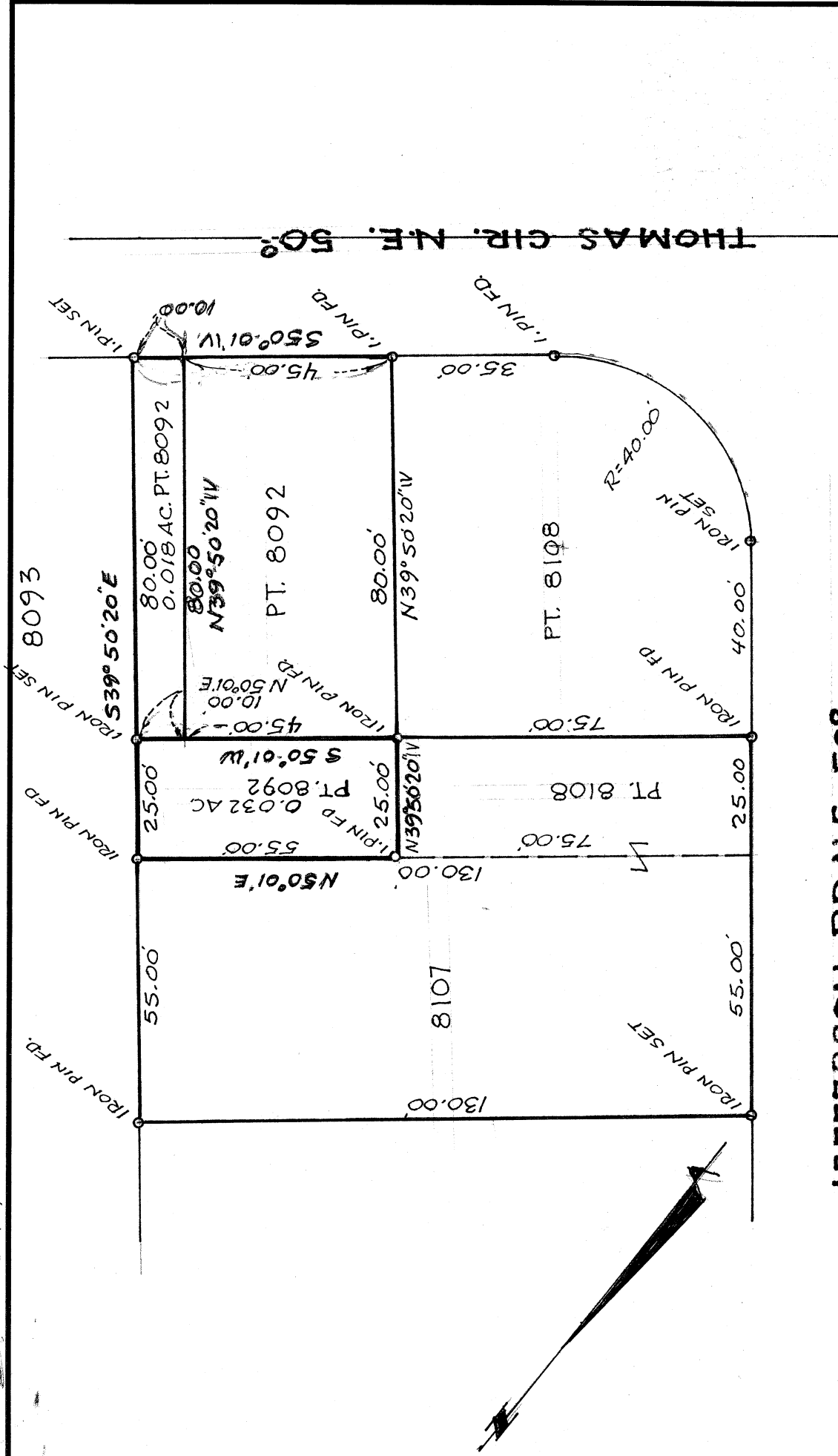
DATE 10-26-56

BY H. M. PIPER - REGISTERED ENGINEER AND SURVEYOR

SCALE: 1" = 30'



849



JEFFERSON RD. N.E. 50°

REVISIONS		BY	
NO.	DATE		
1			
2			
3			
4			
5			

DRAWN BY R.F.V.		SCALE 1"=30'	MATERIAL
CHK'D		DATE SEPT. 1977	
TRACED		APP'D	DRAWING NO.

SURVEY OF LOT NO. 8092
MASSILLON, STARK CO., OHIO

BY ROBT. F. WAGONER, REG. SURVEYOR

D E S C R I P T I O N

Part Lot No. 8092

Massillon, Stark Co., Ohio
(For McConnell)

Known as and being part of Lot No. 8092 in the City of Massillon, Stark County, Ohio and being more fully described as follows:

Beginning at the most southerly corner of said Lot No 8092, said point being the true place of beginning of the tract herein described;

Thence $N33^{\circ}50'20''W$ along the southwesterly line of said lot, a distance of 80.00' to an iron pin;

Thence $N50^{\circ}01'00''E$ and parallel to the southeasterly line of said lot, a distance of 45.00' to a point;

Thence $S33^{\circ}50'20''E$ and parallel to the southwesterly line of said lot, a distance of 80.00' to a point;

Thence $S50^{\circ}01'00''W$ along the southeasterly line of said Lot No. 8092, a distance of 45.00' to an iron pin at the true place of beginning, containing 0.083 acres.

A handwritten signature in dark ink is written over a circular notary seal. The seal contains the word "NOTARY" at the bottom and some illegible text around the perimeter. The signature appears to be "Ruth H. Morgan".

D E S C R I P T I O N

Part Lot No. 8092

Massillon, Stark Co., Ohio
(For Merchant)

Known as and being part of Lot No. 8092 in the City of Massillon, Stark County, Ohio and being more fully described as follows:

Beginning at the most northerly corner of said Lot No. 8092, said point being the true place of beginning of the tract herein described;

Thence S39°50'20"E along the northeasterly line of said Lot No. 8092, a distance of 25.00' to an iron pin;

Thence S50°01'00"W and parallel to the northwesterly line of said lot, a distance of 55.00' to an iron pin;

Thence N39°50'20"W along the southwesterly line of said lot, a distance of 25.00' to an iron pin at the most westerly corner of said lot;

Thence N50°01'00"E along the northeasterly line of said Lot No. 8092, a distance of 55.00' to an iron pin at the true place of beginning, containing 0.032 acres.

Paul J. Chynoweth
SUPERVISOR

D E S C R I P T I O N

Part Lot No. 8092

Massillon, Stark Co., Ohio
(For McConnell)

Known as and being part of Lot No. 8092 in the City of Massillon, Stark County, Ohio and being more fully described as follows:


Beginning at the most easterly corner of said Lot No. 8092, said point being the true place of beginning of the tract herein described;

Thence $S50^{\circ}01'00''W$ along the southeasterly line of said lot, a distance of 10.00' to a point;

Thence $N39^{\circ}50'20''W$ and parallel to the northeasterly line of said lot, a distance of 30.00' to a point;

Thence $N50^{\circ}01'00''E$ and parallel to the southeasterly line of said lot, a distance of 10.00' to an iron pin;

Thence $S39^{\circ}50'20''E$ along the northeasterly line of said Lot No. 8092, a distance of 30.00' to an iron pin at the true place of beginning, containing 0.018 acres.

A circular notary seal for a surveyor is located in the bottom right corner. The seal contains the text "SURVEYOR" and "MASSILLON, OHIO". Overlaid on the seal is a large, stylized handwritten signature.