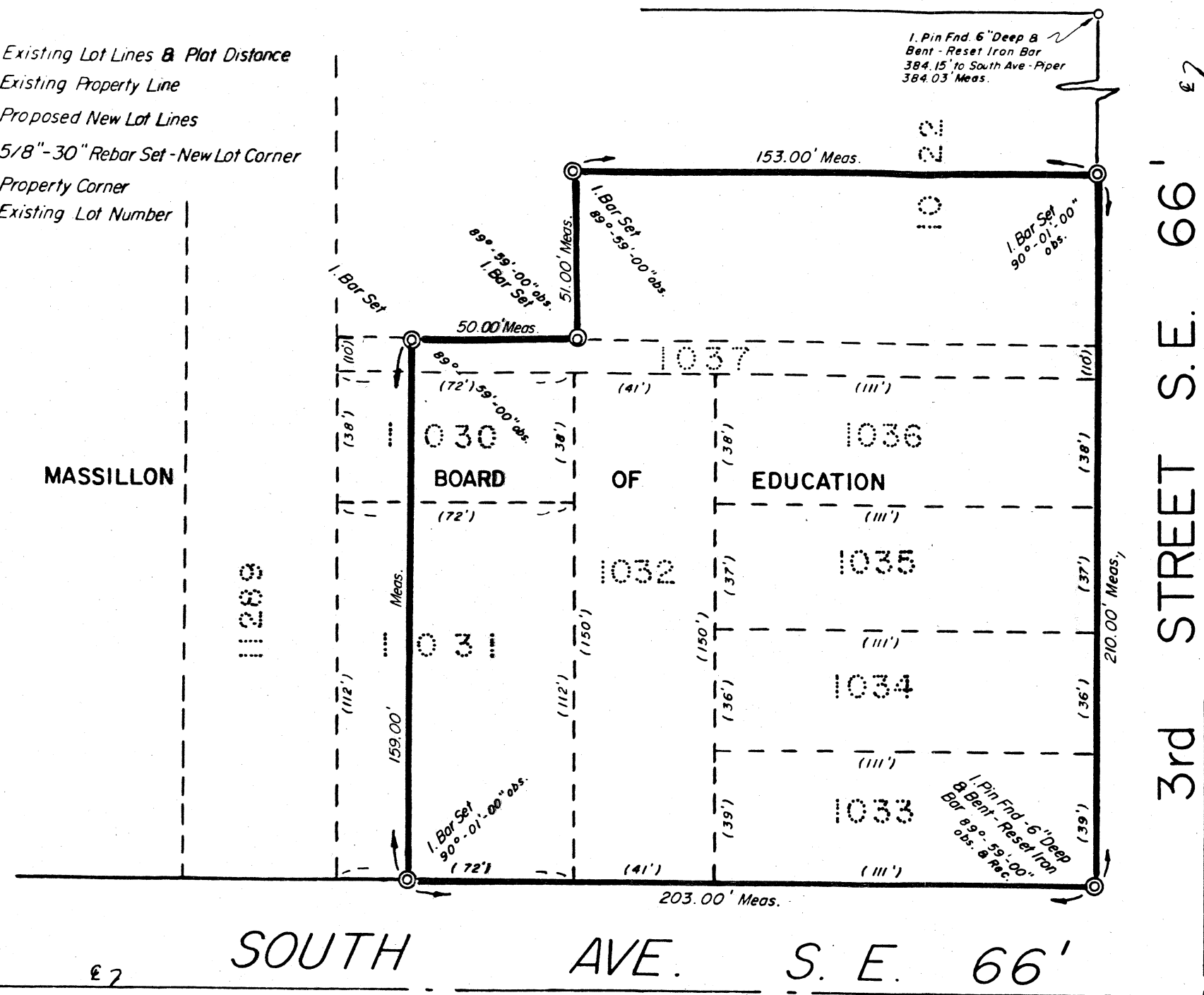



LEGEND:

- (36') - Existing Lot Lines & Plat Distance
- Existing Property Line
- Proposed New Lot Lines
- 5/8" - 30" Rebar Set - New Lot Corner
- Property Corner
- Existing Lot Number



CERTIFICATION

I hereby certify the adjacent plat to be correct, as surveyed by me this 16TH day of February, 19 91.

Orville R. DeBos, Jr.
Orville R. DeBos, Jr.
Reg. Surveyor #5823

PLANNING COMMISSION

Approved by the Massillon Planning Commission at a meeting held _____, 19 ____.

CHAIRMAN

SECRETARY

MASSILLON CITY ENGINEER

Lot Numbers 14742 assigned by Massillon City Engineer.

CITY ENGINEER

ACKNOWLEDGEMENT

Know all men by these present, that we the undersigned owners of the land delineated hereon, do hereby acknowledge the signing of the same to be our free act and deed, and do hereby replat our land.

WITNESS

BOARD OF EDUCATION
OWNERS - MEMBERS

COUNTY OF STARK
STATE OF OHIO ss.

Before me a Notary Public, in and for said county, did personally appear, the above, who acknowledge the signing of the same to be our free act and deed according to law.

In witness whereof, I hereunto set my hand and seal this _____ day of _____, 19 ____.

My commission expires _____.

Notary Public

The Basis of Survey taken survey on file in the City Engineer's Office, of Geo. Wallace and H.M. Piper for the Board of Education for Washington High School, Lincoln Elem. School, both old Lincoln, and present Lincoln building, which the above survey includes.

STARK COUNTY RECORDER

Received for record this _____ day of _____, 19 ____.
Recorded in Volume _____, Page _____, this _____ day of _____, 19 ____.

STARK COUNTY AUDITOR

Enter for transfer this _____ day of _____, 19 ____.


STARK COUNTY RECORDER

STARK COUNTY AUDITOR

REPLAT OF LOTS & SURVEY


LOT NUMBERS 1032, 1033, 1034, 1035, 1036, Part of 1022, Part of 1030, Part of 1031, & Part of 1037 in the City of Massillon, County of Stark, & State of Ohio.

SCALE: 1" = 40'



DATE: FEB. 20, 1991

FOR: THE BOARD OF EDUCATION





ORVILLE R. DE BOS & ASSOCIATES
REGISTERED PROFESSIONAL LAND SURVEYOR

14137 ORRVILLE ST. N.W.
NORTH LAWRENCE, OHIO 44666



REGISTERED NO. 5823

PHONE 837-2678 & 832-9970

MORTGAGE LOAN SURVEYS

TOPOGRAPHIC SURVEYS

MAPPING

LOT SURVEYS

FARM SURVEYS


July 18, 1992

DESCRIPTION OF PART OF LOT NUMBER 14742 FOR THE BOARD OF EDUCATION

Known as, and being a part of Lot Number 14742, in the City of Massillon, County of Stark, Ohio. As recorded in Plat Book 57, page 134, of the Stark County Record of Plats, and being more fully described as follows:

Beginning at an iron bar found marking the Northeast Corner of the said Lot; thence in a westerly direction, and along the north line of the said lot, for a distance of 141.00', to a P.K. Nail set, marking the true place of beginning of the tract herein described; thence continuing in a westerly direction and along the said north line of the said lot, for a distance of 12.00', to a P.K. Nail set marking a corner of the said lot; thence in a southerly direction, and along the said lot line, a distance of 15.29', to a P.K. Nail set; thence in a easterly direction, and perpendicular to the west wall of an existing building, (formerly Lincoln Elementary School), passing through and in the center of an east-west concrete block wall a distance of 14.82', to a point; thence in a northerly direction, and parallel to the said west wall, and through the center of a north-south concrete block wall, a distance of 5.13' to a point; thence in a westerly direction, and perpendicular to the said west wall, passing through the center of an east-west concrete block wall, for a distance of 2.67' to a point; thence in a northerly direction, and parallel to the said west wall, and passing through the center of a north-south concrete block wall, and leaving the said existing building, for a distance of 10.09', to the true place of beginning. Containing 198.29 Square Feet of land or 0.0046 acre of land.

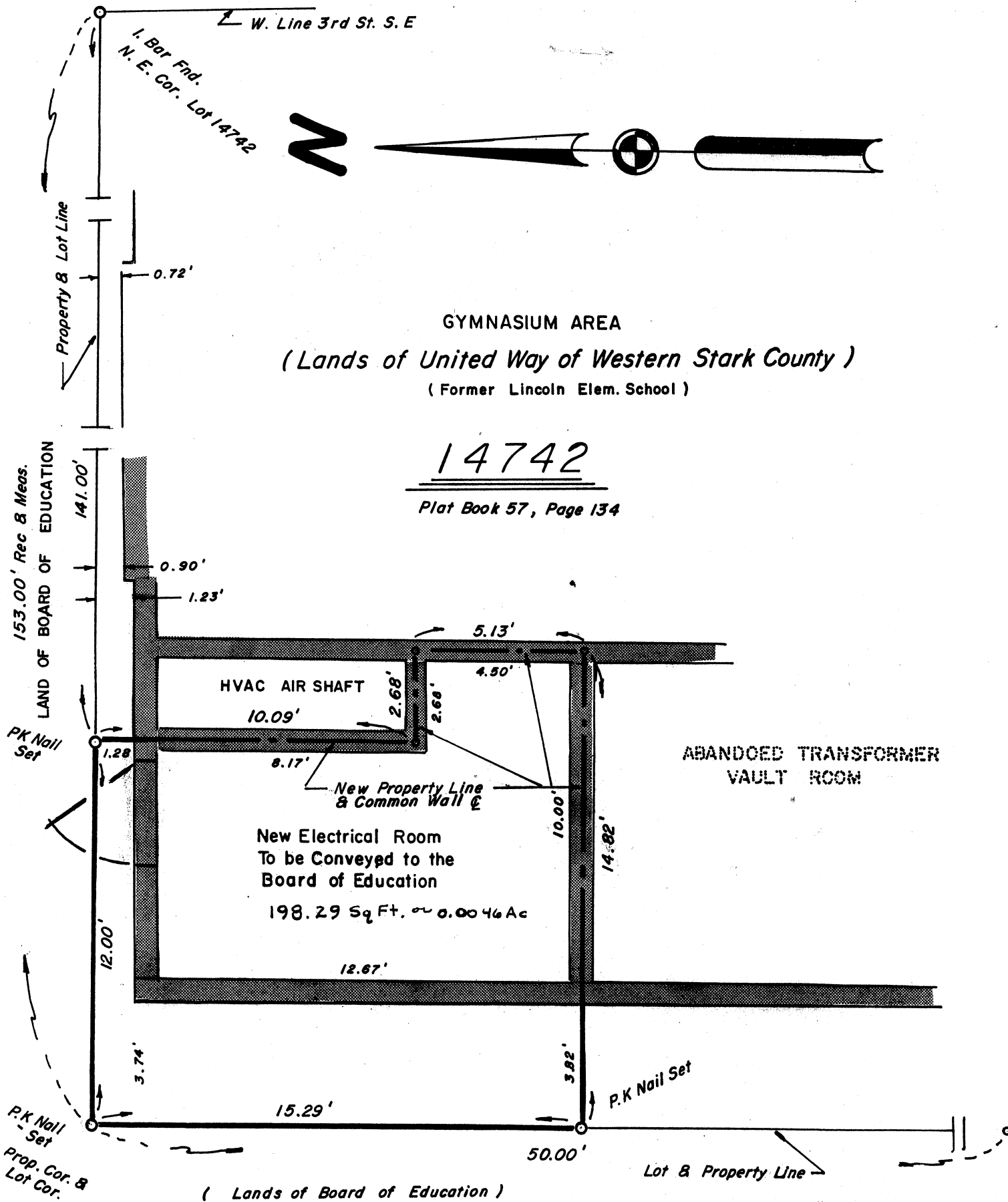
The Basis of Survey was taken from Plat Book 57, page 134, of the Stark County Record of Plats. The above described was done at the request of the Board of Education and The United Way of Western Stark County. And in conjunction with an electrical plan detail, for the improvements and renovations being done by the Board of Education. That part of the above described passing through the center of Masonry walls, meets the requirements for the O.B.B.C. required 2-hr wall as per said detail drawing dated April 3, 1992, by Harris and Day Architects, Robert A. Horn, Engineer.



Surveyed by;

Orville R. DeBos, Jr.
Reg. Surveyor #5823


902A



PLAT OF SURVEY

Being part of Lot Number 14742 as recorded in Plat Book 57, Page 134 of the Stark County Record of Plats and in the City of Massillon, County of Stark, Ohio.

SCALE: 1" = 4'




The Basis of Survey is taken from the Replat of Lot Number 14742 as recorded in Plat Book 57, Page 134 of the Stark County Record of Plats.

The above survey was done at the request of the Board of Education and The United Way of Western Stark Co., that the area shown above is under construction to meet the requirements of all agencies, (State & Local) and to accommodate the facilities that remain at the building of the Board.

DATE: JULY 18, 1992

Orville R. DeBos, Jr.
Orville R. DeBos, Jr.
Reg. Surveyor No. 5823



FOR: BOARD OF EDUCATION