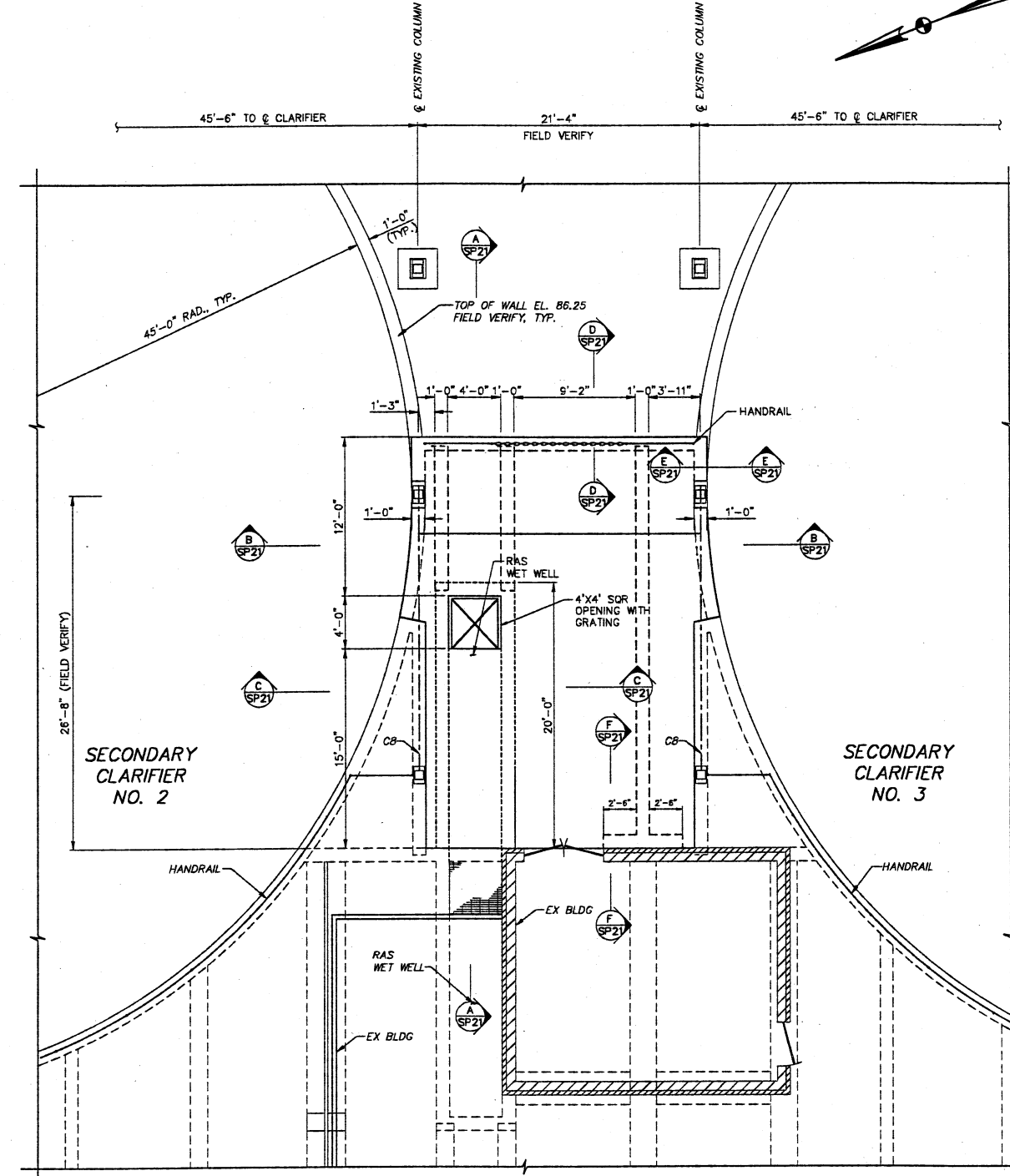
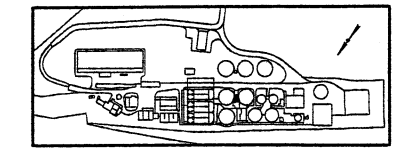


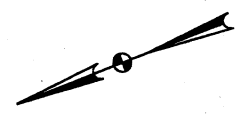
PLAN - EL. 76.25  
3/16" = 1'-0"



TOP PLAN - EL. 87.58  
3/16" = 1'-0"



KEY PLAN



THIS DRAWING IS AN INSTRUMENT OF SERVICE AND IS THE PROPERTY OF G.T.I. ENGINEERS IN WATER AND EARTH SCIENCES. IT SHALL BE KEPT IN THE OFFICE OF THE ENGINEER AND SHALL NOT BE LOANED, REPRODUCED, COPIED, OR DISTRIBUTED TO OTHERS IN ANY FORM OR USED FOR ANY OTHER PROJECT WITHOUT THE WRITTEN CONSENT OF G.T.I. G.T.I. IS NOT RESPONSIBLE FOR CONSEQUENCES RELATED TO THE USE OF THIS DRAWING OR PORTIONS THEREOF.

NO.	DESCRIPTIONS	DATE	BY

DESIGNED BY	DATE	BY
RLP		
DRAWN BY		
SAH		
CHECKED BY		
APPROVED BY		
WAD		

ENVIRONMENTAL, INC.  
ENGINEERS IN WATER AND EARTH SCIENCES  
UNIONTOWN, OHIO

**GTI**

CITY OF MASSILLON, OHIO  
WWTP UPGRADE 2000  
RAS PUMPS & WET WELL PLAN MODIFICATIONS

JOB NO.	E9031
DATE	08/13/01
SCALE	AS NOTED
SHEET	SP20