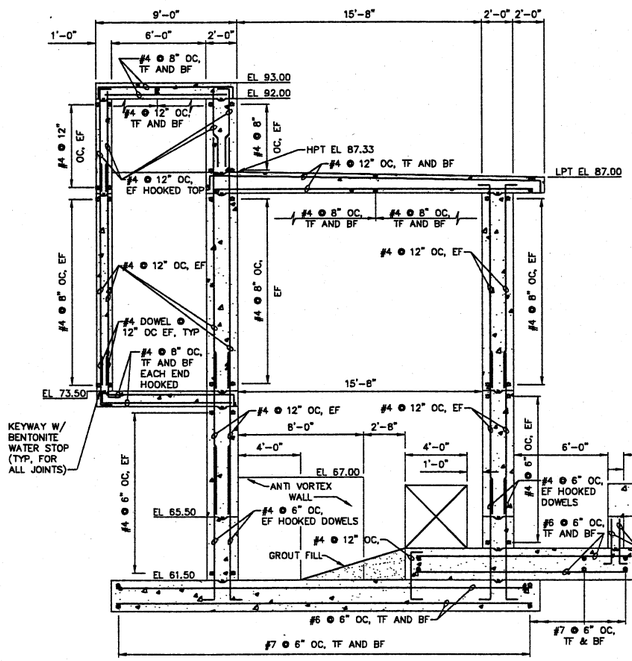


SECTION A SP05
SCALE : 1/4"=1'-0"

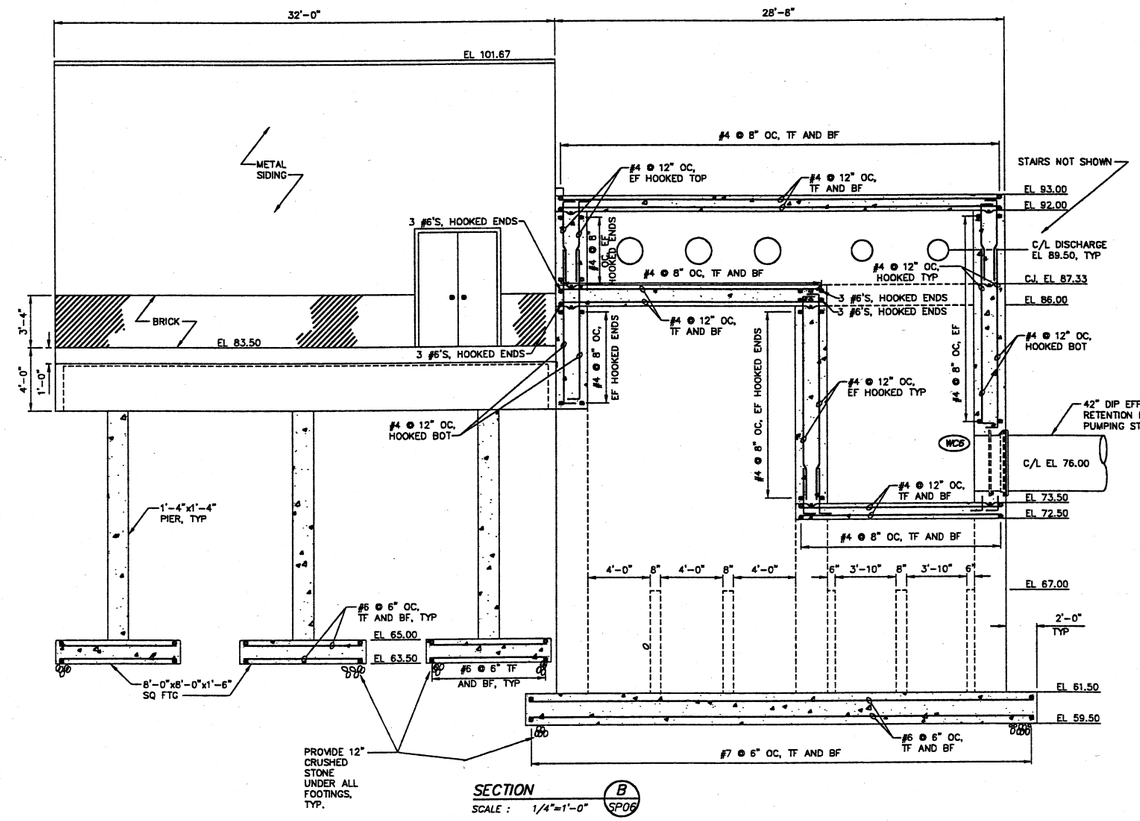


SECTION B SP06
SCALE : 1/4"=1'-0"

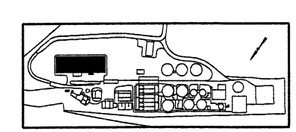

KEY PLAN

THIS DRAWING IS AN INSTRUMENT OF SERVICE OWNED BY ENVIRONMENTAL INC. ENGINEERS IN WATER AND EARTH SCIENCES. THE AUTHOR AND WHICH SHALL RETAIN ALL STATUTORY AND COMMON LAW RIGHTS, INCLUDING COPYRIGHT. THIS DRAWING SHALL NOT BE SCANNED, COPIED, OR REPRODUCED IN WHOLE OR IN PART, NOR REUSED FOR ANY OTHER PURPOSE OR PROJECT WITHOUT PRIOR WRITTEN AUTHORIZATION BY ENVIRONMENTAL INC. ENVIRONMENTAL INC. CANNOT GUARANTEE THAT ELECTRONIC COPIES OF THIS DRAWING ARE EXACT DUPLICATES OF THE ORIGINAL DRAWING. IN THE EVENT OF A CONFLICT BETWEEN AN ELECTRONIC COPY AND THE SEALED ORIGINAL, THE SEALED ORIGINAL SHALL GOVERN.

| REVISIONS | | | |
|---|---|---|---|
| NO. | DESCRIPTIONS | DATE | BY | APP'D |

DESIGNED BY RLP
DRAWN BY SAT
CHECKED BY RLP
APPROVED BY WAD

ENVIRONMENTAL, INC.
ENGINEERS IN WATER AND EARTH SCIENCES
UNIONTOWN, OHIO

CITY OF MASSILLON, OHIO
WWTP UPGRADE 2000
RETENTION BASIN PUMPING STATION
SECTIONS

JOB NO. E9031
DATE 08/13/01
SCALE AS NOTED
SHEET SP7

E:/E9031/S-DRAWINGS/SP07

E:\E9031\S-DRAWINGS\SP07.dwg Tue Aug 14 08:54:08 2001